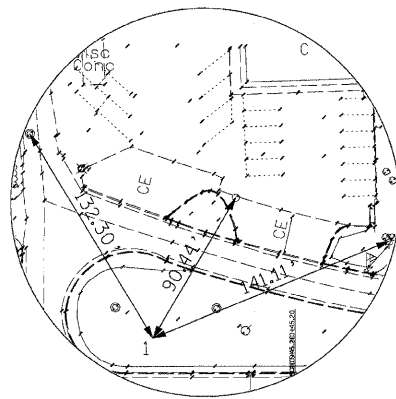
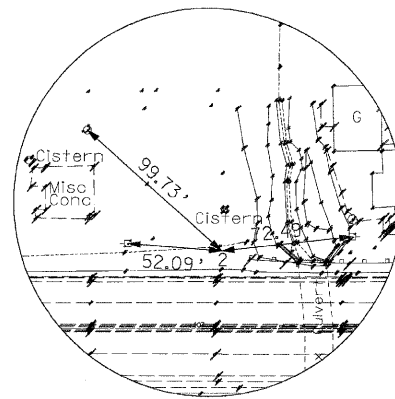


HORIZONTAL CONTROL POINTS

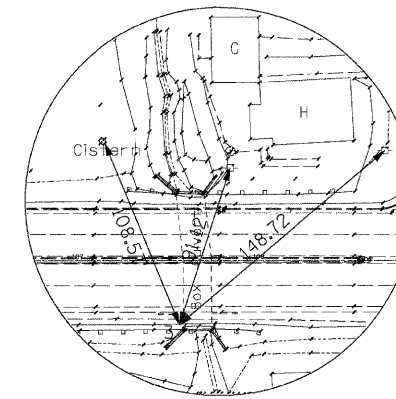
POINT	NORTH	EAST	ELEVATION	CHAIN	STATION	OFFSET	DESCRIPTION
1	2116868.3550	2173465.9570	613.9340	US20	109+66.66	47.2134' LT	TOPO SURVEY POINT, PIN
2	2117044.4600	2173289.0880	614.2770	US20	107+17.10	43.0063' LT	TOPO SURVEY POINT, PIN
3	2116958.0120	2173263.2780	613.5880	US20	107+61.14	35.7336' RT	TOPO SURVEY POINT, NAIL
65722981	2126341.4189	2174820.8214	849.7711	US20			JOD351A
65722982	2127686.9825	2175804.1077	882.3414	US20			JOD351B



HORIZONTAL CONTROL POINT NO. 1



HORIZONTAL CONTROL POINT NO. 2



HORIZONTAL CONTROL POINT NO. 3

