




LEGEND

-  TEMPORARY DITCH CHECK
-  PERIMETER EROSION BARRIER
-  INLET PROTECTION

NOTES

1. REFER TO DISTRICT 2 STANDARD FOR EROSION CONTROL NOTES AND CONSIDERATIONS.
2. PLACE PERIMETER EROSION BARRIER & TEMPORARY DITCH CHECKS PRIOR TO START OF CONSTRUCTION OR AS DIRECTED BY THE ENGINEER.
3. TEMPORARY EROSION CONTROL SEEDING SHALL BE PLACED ON ALL BARE AREAS EVERY 7 DAYS AT THE RATE OF 100 LB/ACRE.

FILE NAME =	USER NAME = #USER#	DESIGNED: KAC	REVISED -
GR\ENG\06-6740-13.TASK7\Civ\Sh\01164C68.S	H10017_eros.dgn	DRAWN BY: CKL/TMF	REVISED -
	PLOT SCALE = #SCALE#	CHECKED BY: KAC	REVISED -
	PLOT DATE = 12/16/2009	DATE: 11/13/2009	REVISED -

**STATE OF ILLINOIS
DEPARTMENT OF TRANSPORTATION**

EROSION CONTROL PLAN

SCALE: 1" = 50' SHEET NO. 41 OF 80 SHEETS STA. 99+27 TO STA. 114+33

F.A.P. RTE.	SECTION	COUNTY	TOTAL SHEETS	SHEET NO.
301	43T&M	JODAVIESS	80	41
CONTRACT NO. 64C68				
FED. ROAD DIST. NO. ILLINOIS FED. AID PROJECT				