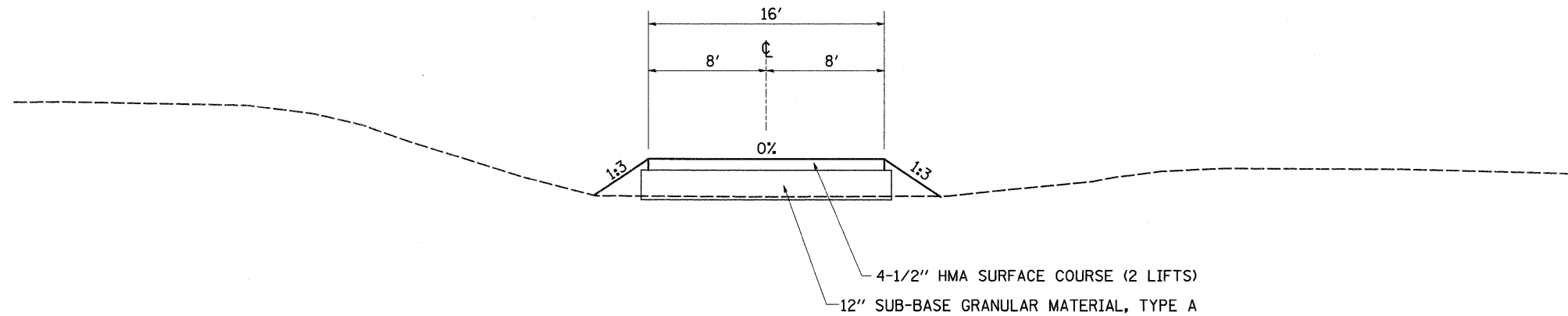
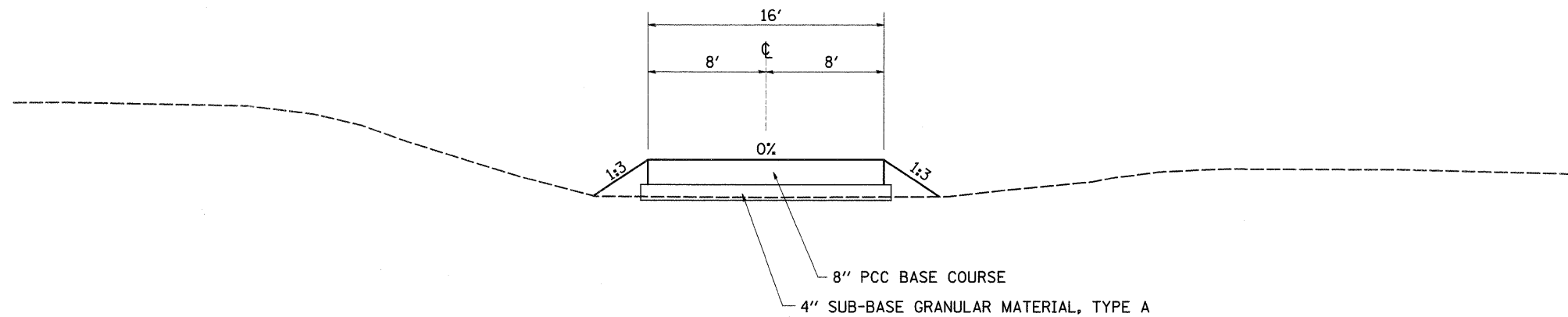


TYPICAL SECTIONS

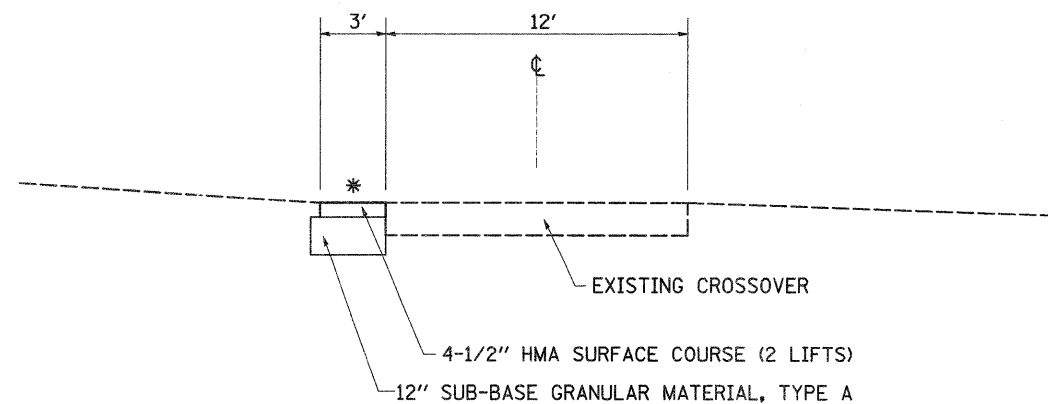
TEMPORARY (WEST) CROSSOVER
BITUMINOUS OPTION



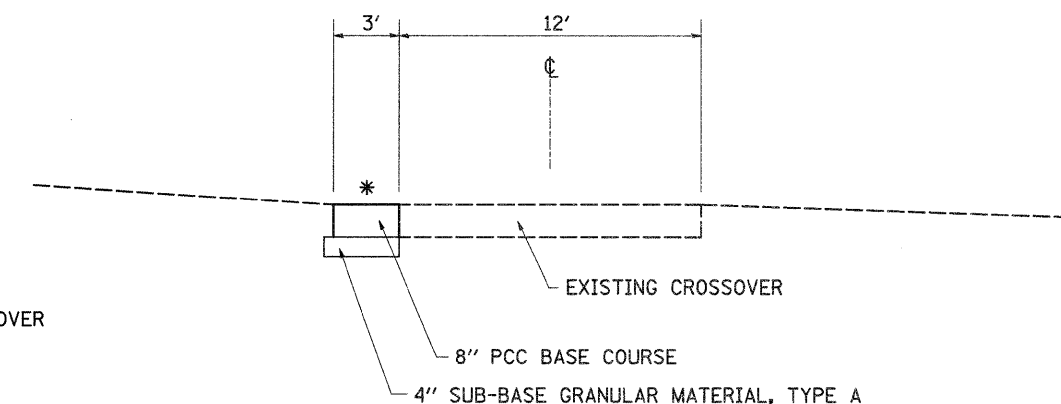
TEMPORARY (WEST) CROSSOVER
CONCRETE OPTION



(EAST) CROSSOVER
BITUMINOUS OPTION



(EAST) CROSSOVER
CONCRETE OPTION



* MATCH EXISTING X-SLOPE OF ADJACENT CROSSOVER

FILE NAME =	USER NAME = cushmanbw	DESIGNED -	REVISED -	STATE OF ILLINOIS DEPARTMENT OF TRANSPORTATION	TYPICAL SECTIONS	F.A.P. RTE.	SECTION	COUNTY	TOTAL SHEETS	SHEET NO.	
ct:\p\work\p\1001\CUSHMANBW\d0117385\022808-typosol.dgn	PLOT SCALE = 50.0000' / IN.	DRAWN -	REVISED -			301	31T	JO DAVIESS	160	15	
PLOT DATE = Wed Dec 09 11:51:53 2009	DATE -	CHECKED -	REVISED -			CONTRACT NO. 64D92					
						ILLINOIS FED. AID PROJECT					