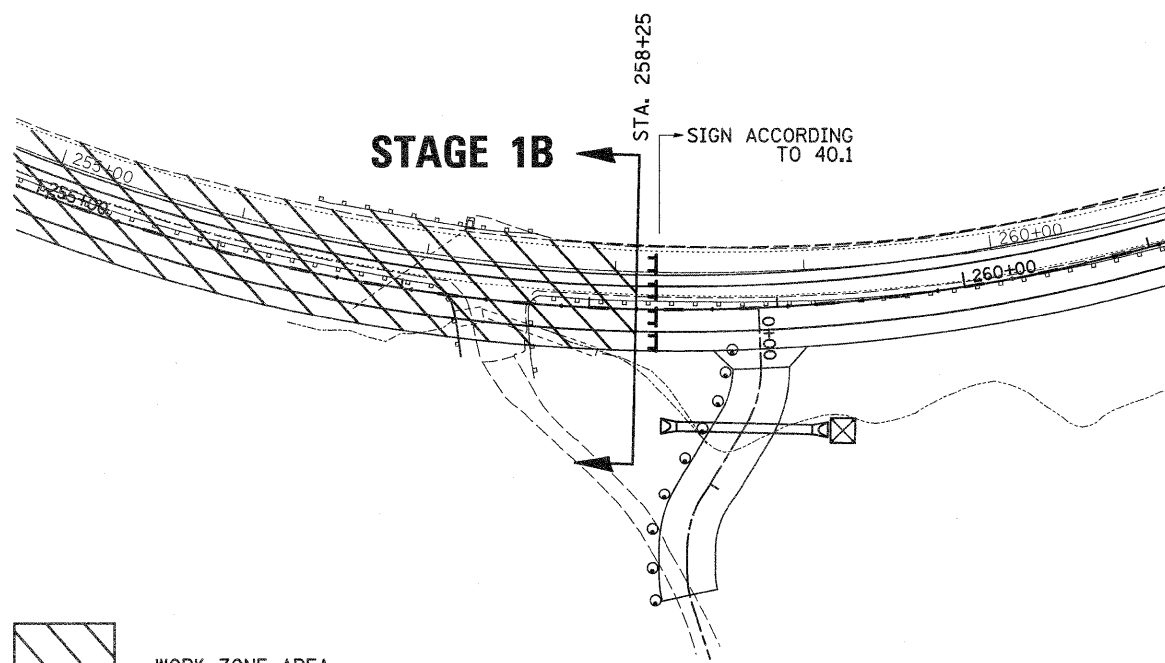
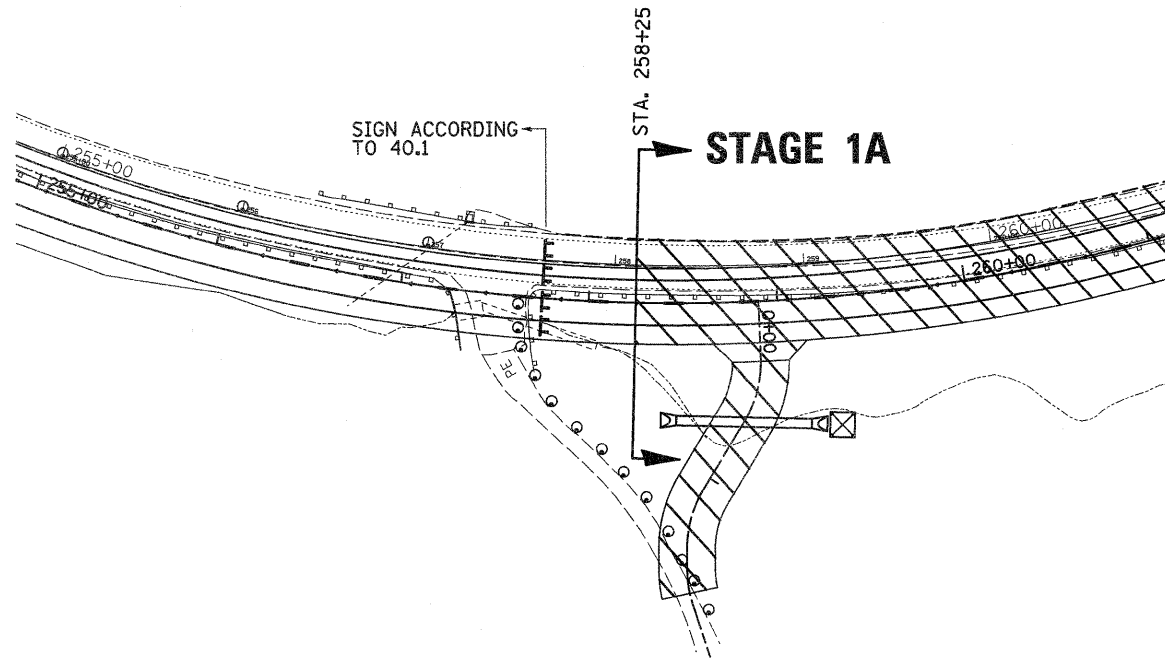


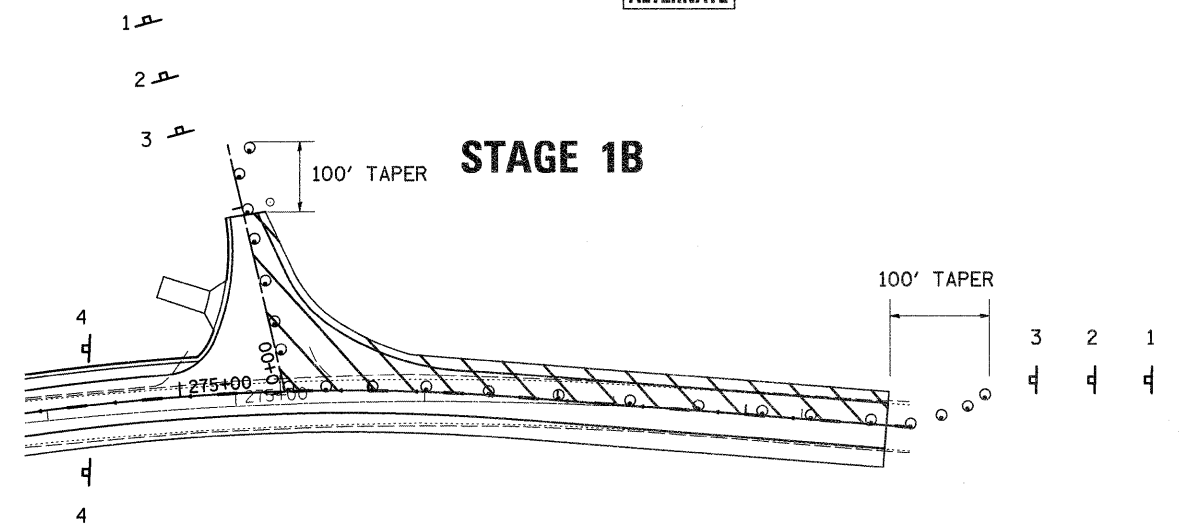
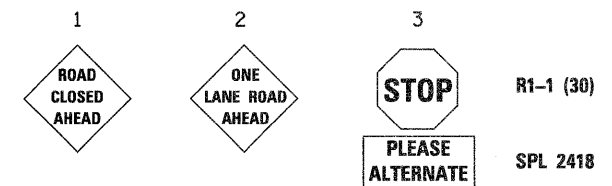
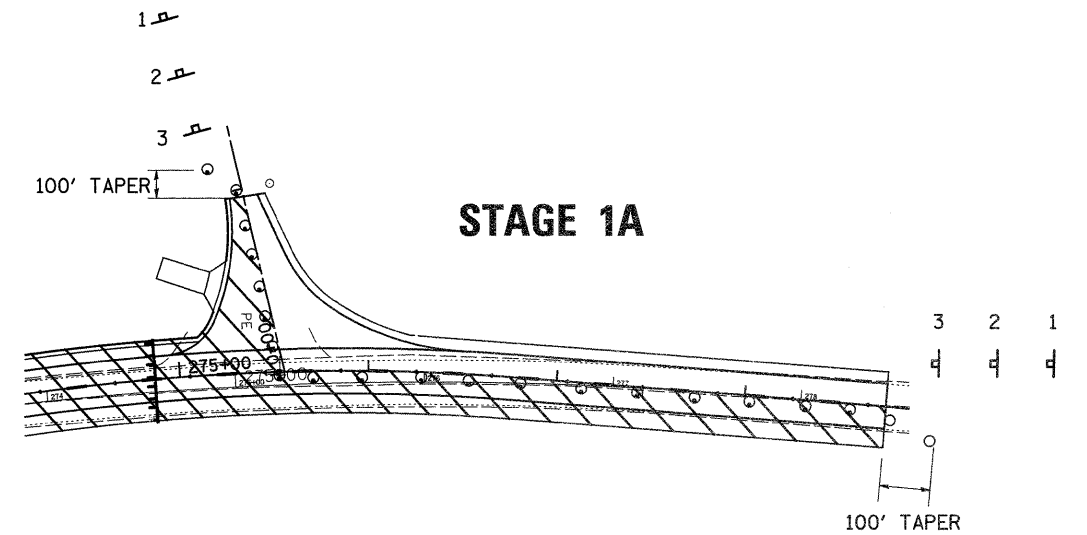


STAGE 1A & STAGE 1B



 = WORK ZONE AREA



FILE NAME =	USER NAME = cushmenbw	DESIGNED -	REVISED -
or\pwork\pwork\cushmenbw\d0117386\022808-staging.dgn		DRAWN -	REVISED -
	PLOT SCALE = 50.0000' / IN.	CHECKED -	REVISED -
	PLOT DATE = Wed Dec 09 11:48:17 2009	DATE -	REVISED -

STATE OF ILLINOIS
DEPARTMENT OF TRANSPORTATION

STAGE 1A & STAGE 1B

SCALE: SHEET NO. OF SHEETS STA. TO STA.

F.A.P. RTE.	SECTION	COUNTY	TOTAL SHEETS	SHEET NO.
301	31T	JO DAVIESS	160	44
CONTRACT NO. 64D92				
ILLINOIS FED. AID PROJECT				