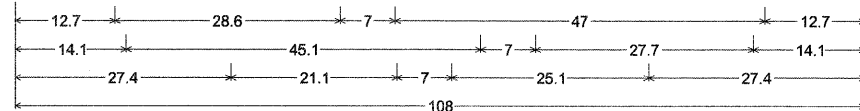
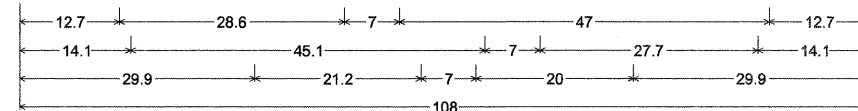


SIGNING DETAILS



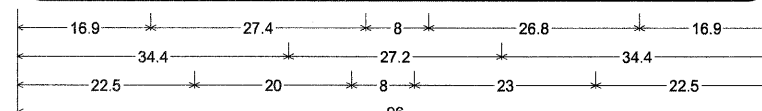
3.0" Radius, 1.3" Border, 0.8" Indent, Black on Orange;
 [LOCAL RESIDENTS] D 2K; [CHEMICAL PLANT] D 2K; [NEXT RIGHT] D 2K;
 Table of letter and object lefts.

| | | | | | | | | | | | | | |
|------|------|------|------|------|------|------|------|------|------|------|------|------|------|
| L | O | C | A | L | R | E | S | I | D | E | N | T | S |
| 12.7 | 17.9 | 24.3 | 30.0 | 37.0 | 48.3 | 54.2 | 59.3 | 65.2 | 68.0 | 74.3 | 79.9 | 85.7 | 90.6 |
| C | H | E | M | I | C | A | L | P | L | A | N | T | |
| 14.1 | 20.4 | 26.8 | 32.4 | 39.5 | 42.2 | 47.8 | 54.8 | 66.2 | 72.0 | 76.8 | 83.8 | 89.6 | |
| N | E | X | T | R | I | G | H | T | | | | | |
| 27.4 | 33.8 | 38.9 | 44.2 | 55.5 | 64.1 | 70.4 | 76.3 | | | | | | |



3.0" Radius, 1.3" Border, 0.8" Indent, Black on Orange;
 [LOCAL RESIDENTS] D 2K; [CHEMICAL PLANT] D 2K; [NEXT LEFT] D 2K;
 Table of letter and object lefts.

| | | | | | | | | | | | | | |
|------|------|------|------|------|------|------|------|------|------|------|------|------|------|
| L | O | C | A | L | R | E | S | I | D | E | N | T | S |
| 12.7 | 17.9 | 24.3 | 30.0 | 37.0 | 48.3 | 54.2 | 59.3 | 65.2 | 68.0 | 74.3 | 79.9 | 85.7 | 90.6 |
| C | H | E | M | I | C | A | L | P | L | A | N | T | |
| 14.1 | 20.4 | 26.8 | 32.4 | 39.5 | 42.2 | 47.8 | 54.8 | 66.2 | 72.0 | 76.8 | 83.8 | 89.6 | |
| N | E | X | T | R | I | G | H | T | | | | | |
| 29.9 | 36.4 | 41.4 | 46.7 | 58.1 | 63.4 | 69.0 | 73.7 | | | | | | |



3.0" Radius, 1.3" Border, 0.8" Indent, Black on Orange;
 [DUNN ROAD] D 2K; [ONLY] D 2K; [500 FEET] D 2K;
 Table of letter and object lefts.

| | | | | | | | |
|------|------|------|------|------|------|------|------|
| D | U | N | R | O | A | D | |
| 16.9 | 24.1 | 31.5 | 38.8 | 52.3 | 58.9 | 65.6 | 73.6 |
| O | N | L | Y | | | | |
| 34.4 | 41.9 | 49.2 | 54.7 | | | | |
| 5 | O | O | F | E | E | T | |
| 22.5 | 29.5 | 36.8 | 50.5 | 56.6 | 63.0 | 68.6 | |

NOTES

TO BE PAID FOR USING TRAFFIC CONTROL STANDARD 701401.

| | | | | | | | | | | |
|--|-----------------------|------------|---------------------------|---|------------------------|----------------|------------|--------|-----------------|--------------|
| FILE NAME = | USER NAME = cushmanbw | DESIGNED - | REVISED - | STATE OF ILLINOIS DEPARTMENT OF TRANSPORTATION | SIGNING DETAILS | F.A.P. RTE. | SECTION | COUNTY | TOTAL SHEETS | SHEET NO. |
| c:\pe_work\pwi\d01\cushmanbw\d0117386\0242308-detaills.dgn | DRAWN - | REVISED - | 301 | | | 31T | JO DAVIESS | 160 | 53 | |
| PLOT SCALE = 50.0000 / IN. | CHECKED - | REVISED - | CONTRACT NO. 64D92 | | | | | | | |
| PLOT DATE = Wed Dec 09 12:06:00 2009 | DATE - | REVISED - | ILLINOIS FED. AID PROJECT | | | | | | | |
| SCALE: SHEET NO. OF SHEETS STA. TO STA. | | | | | | | | | | |