

F.A.P. RTE.	SECTION	COUNTY	TOTAL SHEETS	SHEET NO.
309	(20-1)M	WHITESIDE	53	1
		ILLINOIS	CONTRACT NO. 64F37	

INDEX OF SHEETS

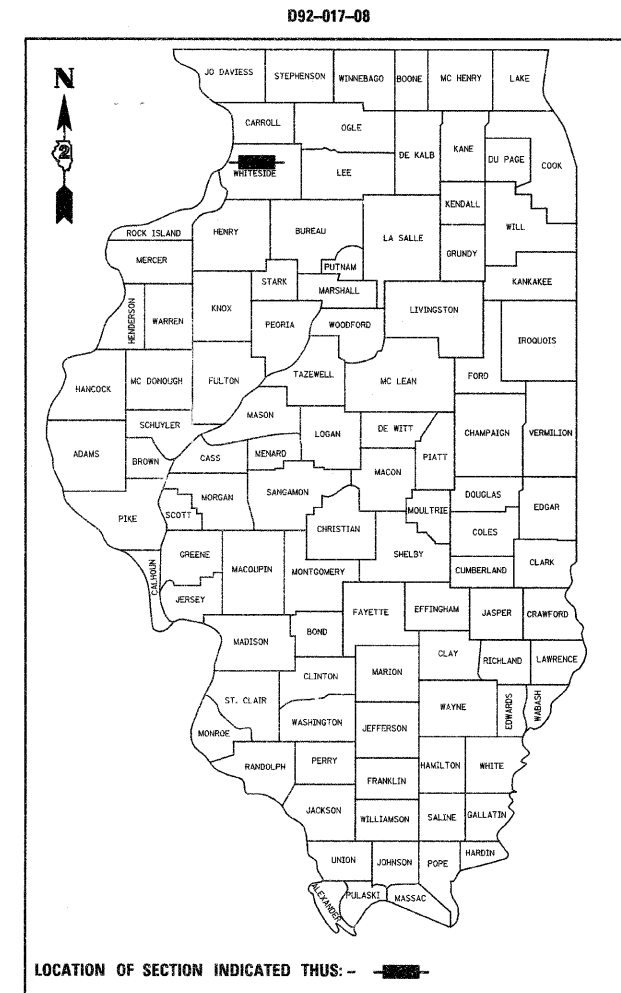
Page	Description
1	COVER SHEET
2 - 4	SUMMARY OF QUANTITIES
5 - 6	GENERAL NOTES
7 - 8	TYPICAL SECTIONS
9 - 12	SCHEDULE OF QUANTITIES
13	BITUMINOUS SCHEDULE
14 - 19	HORIZONTAL & VERTICAL CONTROL SHEETS
20 - 22	PLAN & PROFILE SHEETS
23	OVERVIEW MAP (INFORMATION ONLY)
24	DETOUR DETAIL
25 - 27	LIGHTING DETAILS
28 - 29	REMOVAL DETAILS
30 - 31	STATION & OFFSET DETAILS
32 - 33	PAVEMENT MARKING DETAILS
34	HOT-MIX ASPHALT SHOULDERS (23.4A)
	DELINEATORS AND POST (37.4)
	RUMBLE STRIP RESURFACING (91.4)
	DRAIN FOR AGGREGATE BASE COURSE (96.4)
	EROSION CONTROL DETAILS FOR SILT FENCE (29.2)
	THREE-CENTER CURVE DATA (92.2)
35	STORM WATER POLLUTION PREVENTION PLAN EROSION CONTROL PLAN (2.1)
36	TRAFFIC CONTROL FOR ROAD CLOSURE (40.1)
37	TYPICAL PAVEMENT MARKINGS (41.1)
38 - 40	CROSS SECTIONS
41 - 53	

Code	Highway Standards
000001-05	STANDARD SYMBOLS, ABBREVIATIONS AND PATTERNS
001006	DECIMAL OF AN INCH AND OF A FOOT
280001-05	TEMPORARY EROSION CONTROL SYSTEMS
420001-07	PAVEMENT JOINTS
542301-02	PRECAST REINFORCED CONCRETE FLARED END SECTION
542401-01	METAL END SECTION FOR PIPE CULVERTS
606001-04	CONCRETE CURB TYPE B AND COMBINATION CONCRETE CURB AND GUTTER
606301-04	PC CONCRETE ISLANDS AND MEDIANS
635001-01	DELINEATORS
701006-03	OFF-ROAD OPERATIONS, 2L, 2W, 15' TO 24" FROM PAVEMENT EDGE
701201-03	LANE CLOSURE, 2L, 2W, DAY ONLY, FOR SPEEDS > 45 MPH
701301-03	LANE CLOSURE, 2L, 2W, SHORT TIME OPERATIONS
701326-03	LANE CLOSURE, 2L, 2W, PAVEMENT WIDENING, FOR SPEEDS > 45 MPH
701701-06	URBAN LANE CLOSURE, MULTILANE INTERSECTION
701901-01	TRAFFIC CONTROL DEVICES
720001-01	SIGN PANEL MOUNTING DETAILS
720006-02	SIGN PANEL ERECTION DETAILS
720011-01	METAL POSTS FOR SIGNS, MARKERS & DELINEATORS
728001-01	TELESCOPING STEEL SIGN SUPPORT
729001-01	APPLICATIONS OF TYPES A & B METAL POSTS (FOR SIGNS & MARKERS)
780001-02	TYPICAL PAVEMENT MARKINGS
781001-03	TYPICAL APPLICATIONS RAISED REFLECTIVE PAVEMENT MARKERS
878001-08	CONCRETE FOUNDATION DETAILS

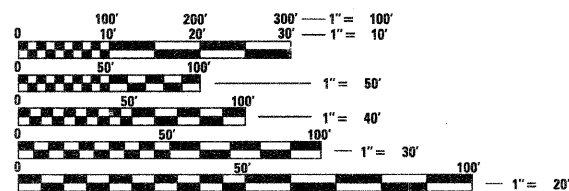
STATE OF ILLINOIS DEPARTMENT OF TRANSPORTATION DIVISION OF HIGHWAYS PROPOSED HIGHWAY PLANS

FAP ROUTE 309
SECTION (20-1)M
PROJECT ACHSIP-0309 (012)
INTERSECTION IMPROVEMENT (HSIP)
WHITESIDE COUNTY
C-92-196-09

R 3 E

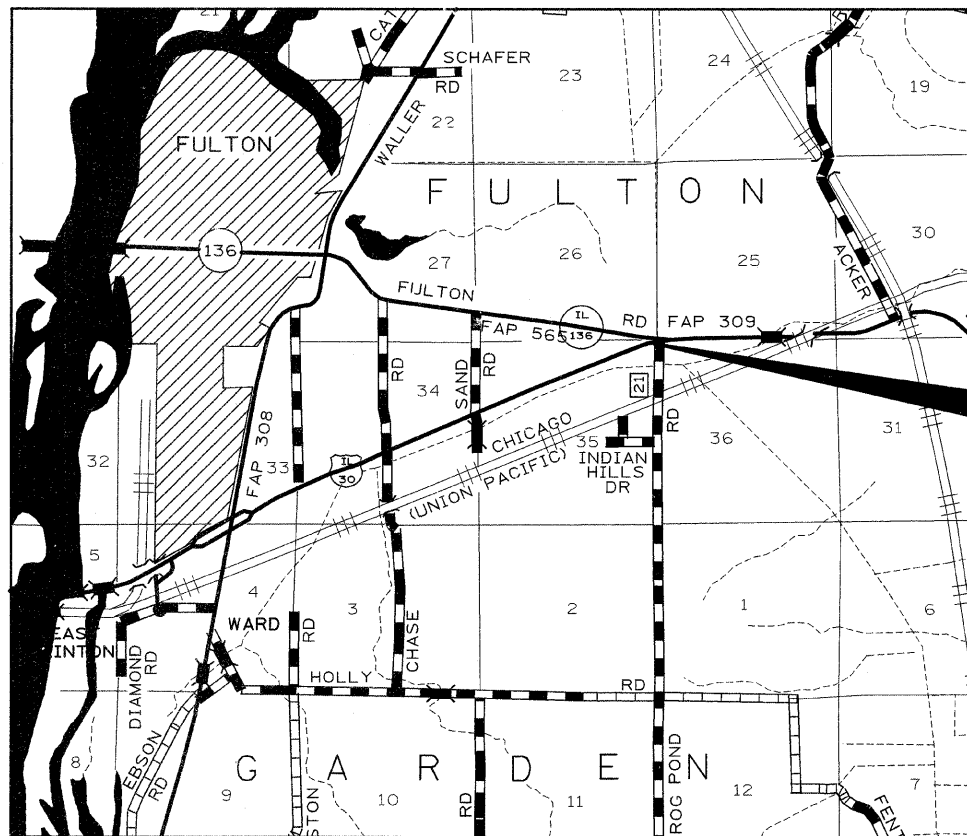


FULTON TOWNSHIP 25, 26, 35, 36



FULL SIZE PLANS HAVE BEEN PREPARED USING STANDARD ENGINEERING SCALES. REDUCED SIZED PLANS WILL NOT CONFORM TO STANDARD SCALES. IN MAKING MEASUREMENTS ON REDUCED PLANS, THE ABOVE SCALES MAY BE USED.

J.U.L.I.E.
JOINT UTILITY LOCATION INFORMATION FOR EXCAVATION
1-800-892-0123
OR 811



INTERSECTION IMPROVEMENTS
US RTE 30: STA 624 + 51.95 - STA 635 + 45.00
IL RTE 136: STA 166 + 65.00 - STA 169 + 75.59

PROJECT ENGINEER: REBECCA MARRUFFO
SQUAD LEADER: FAITH DUNCAN (815) 284-5364

GROSS LENGTH = 1472.08 FT. = 0.279 MILE
NET LENGTH = 1472.08 FT. = 0.279 MILE

CONTRACT NO. 64F37

STATE OF ILLINOIS
DEPARTMENT OF TRANSPORTATION
DIVISION OF HIGHWAYS

SUBMITTED Dec. 3, 2009

Scott E. Still, P.E.
DEPUTY DIRECTOR OF HIGHWAYS, REGION ENGINEER

Christine M. Reed
Acting ENGINEER OF DESIGN AND ENVIRONMENT

Christine M. Reed
DIRECTOR OF HIGHWAYS, CHIEF ENGINEER

PRINTED BY THE AUTHORITY
OF THE STATE OF ILLINOIS