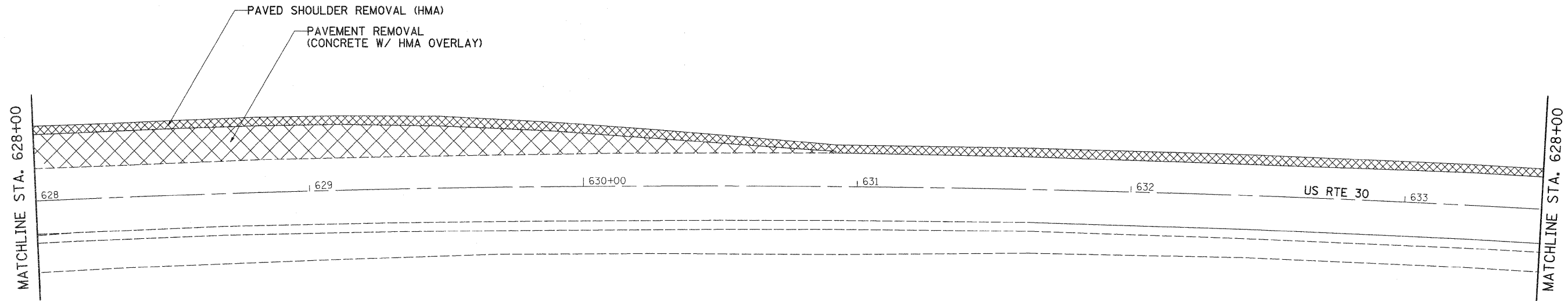



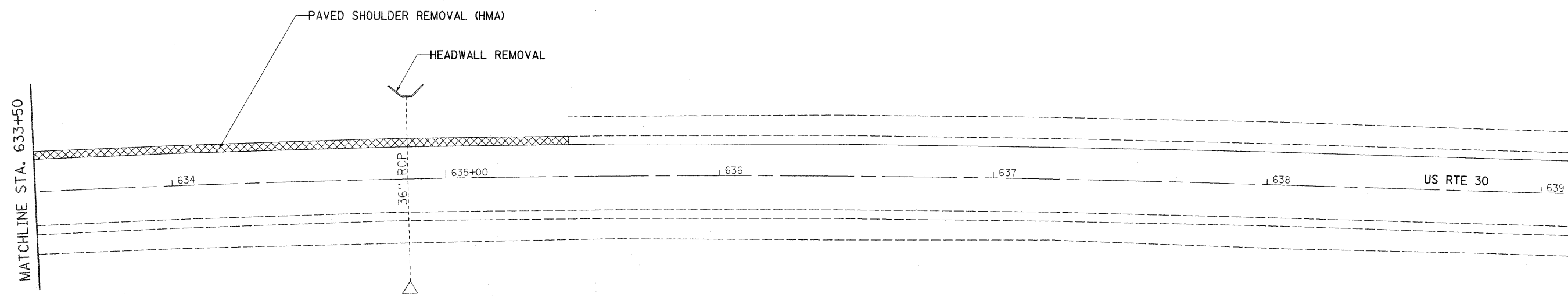


REMOVAL DETAILS



-  HOT-MIX ASPHALT SURFACE REMOVAL, 2 1/2"
-  PAVEMENT REMOVAL
-  PAVED SHOULDER REMOVAL

NOTE: REMOVAL OF AGGREGATE SHOULDERS AND CENTER OF ISLANDS WILL BE PAID AS EARTH EXCAVATION



FILE NAME = c:\pwwork\pwwork\HENSONKE\d0128026\p01708-removal.dgn	USER NAME = hensonke	DESIGNED -	REVISED -	STATE OF ILLINOIS DEPARTMENT OF TRANSPORTATION	US RTE 30 REMOVAL DETAILS				F.A.P. RTE.	SECTION	COUNTY	TOTAL SHEETS	SHEET NO.
	PLOT SCALE = 20.0000' / IN.	DRAWN -	REVISED -		309	(20-1)M	WHITESIDE	53	29				
PLOT DATE = Tue Dec 01 13:37:41 2009	CHECKED -	REVISED -	SCALE:		SHEET NO.	OF	SHEETS	STA.	TO STA.	ILLINOIS FED. AID PROJECT			
	DATE -	REVISED -	CONTRACT NO. 64F37										