

INDEX OF SHEETS

1. Cover Sheet
2. Summary of Quantities
3. General Notes & Standards
4. Traffic Control Plan Stage I
5. Traffic Control Plan Stage I
6. Traffic Control Plan Stage II
7. Traffic Control Plan Stage II
8. Plan & Elevation Structure No. 081-0038
9. Details Structure No. 081-0038
10. Preformed Joint Strip Seal Details SN 081-0038
11. Bar Splicer Assembly and Mechanical Assembly Details SN 081-0038

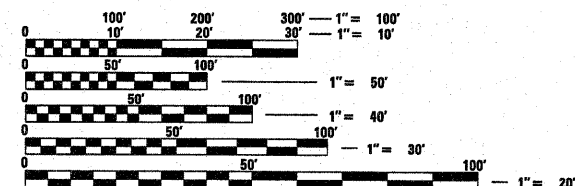
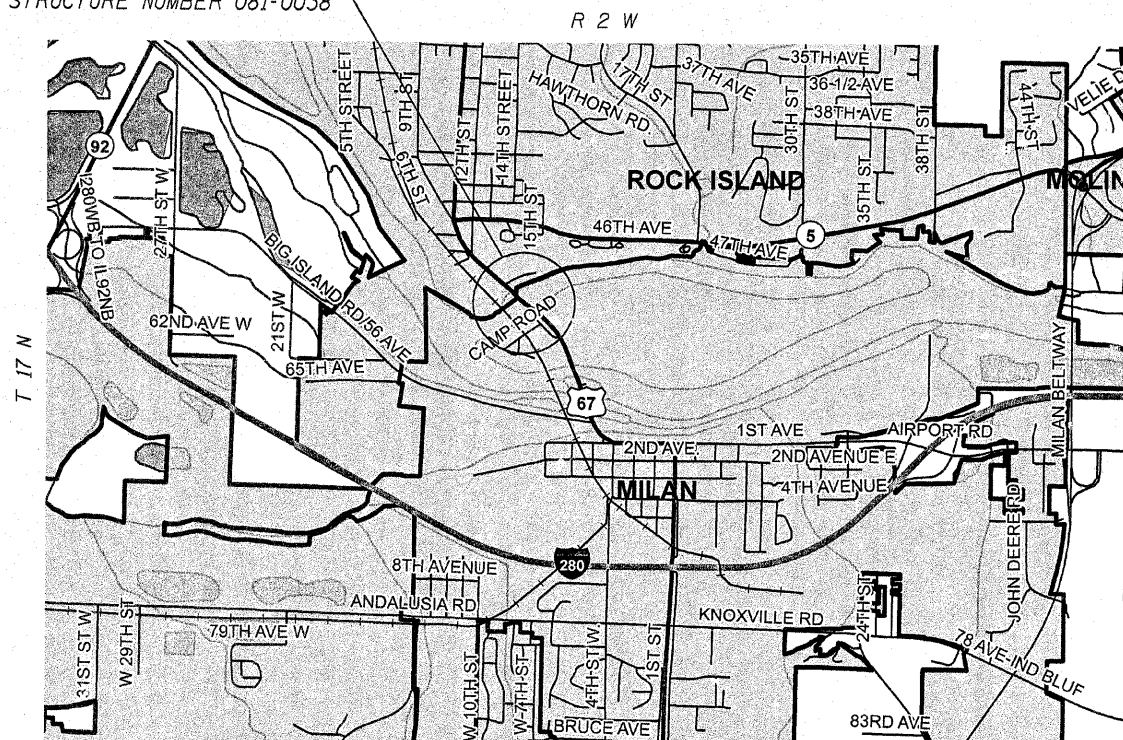
STATE OF ILLINOIS DEPARTMENT OF TRANSPORTATION DIVISION OF HIGHWAYS PROPOSED HIGHWAY PLANS

FAP ROUTE 599 (US 67)
SECTION 17(D)BR-M

BRIDGE REPAIRS
ROCK ISLAND COUNTY

C-92-058-10

PROJECT LOCATION
STRUCTURE NUMBER 081-0038



FULL SIZE PLANS HAVE BEEN PREPARED USING STANDARD
ENGINEERING SCALES. REDUCED SIZED PLANS WILL NOT
CONFORM TO STANDARD SCALES. IN MAKING MEASUREMENTS
ON REDUCED PLANS, THE ABOVE SCALES MAY BE USED.

J.U.L.I.E.
JOINT UTILITY LOCATION INFORMATION FOR EXCAVATION
1-800-892-0123
OR 811

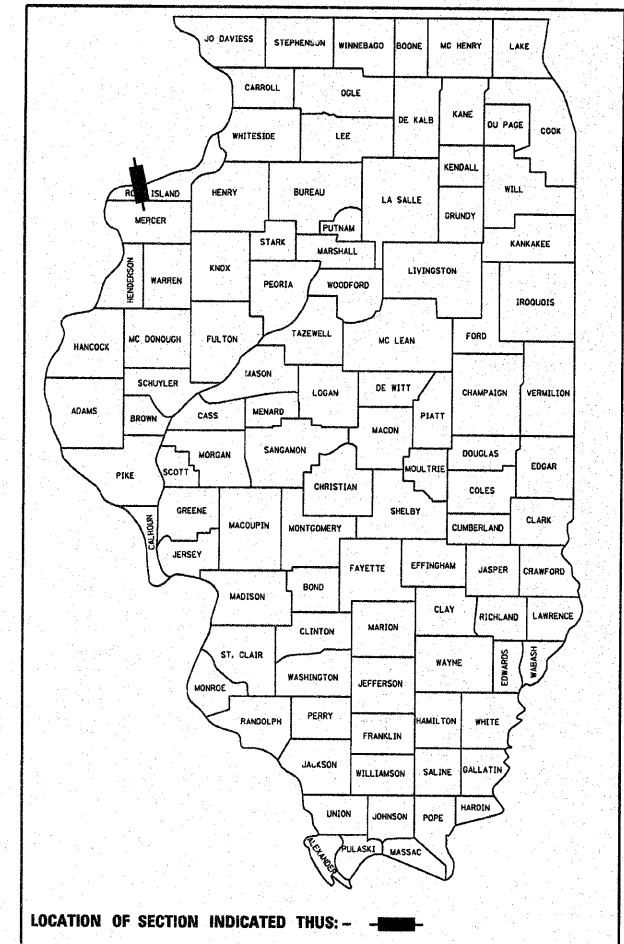
PROJECT ENGINEER: Mahmoud Etemadi 815/284-5393

CONTRACT NO. 64F94

GROSS LENGTH = 705.5 FT. = 0.134 MILE
NET LENGTH = 705.5 FT. = 0.134 MILE

F.A.P. RTE.	SECTION	COUNTY	TOTAL SHEETS	SHEET NO.
599	17(D)BR-M	ROCK ISLAND	11	1
ILLINOIS CONTRACT NO. 64F94				

D-92-034-10



LOCATION OF SECTION INDICATED THUS: —

STATE OF ILLINOIS
DEPARTMENT OF TRANSPORTATION
DIVISION OF HIGHWAYS

SUBMITTED December 4, 2009
George F. Rymer
DEPUTY DIRECTOR OF HIGHWAYS, REGION ENGINEER
January 09, 2010
Scott E. Stitt P.E.
ACTING ENGINEER OF DESIGN AND ENVIRONMENT
January 09, 2010
Christine M. Reed
DIRECTOR OF HIGHWAYS, CHIEF ENGINEER

PRINTED BY THE AUTHORITY
OF THE STATE OF ILLINOIS