

F.A.P. RTE.	SECTION	COUNTY	TOTAL SHEETS	SHEET NO.
626	(42B)I	KNOX	8	1
			IL 9	CONTRACT NO. 68938

**STATE OF ILLINOIS**  
**DEPARTMENT OF TRANSPORTATION**  
**DIVISION OF HIGHWAYS**

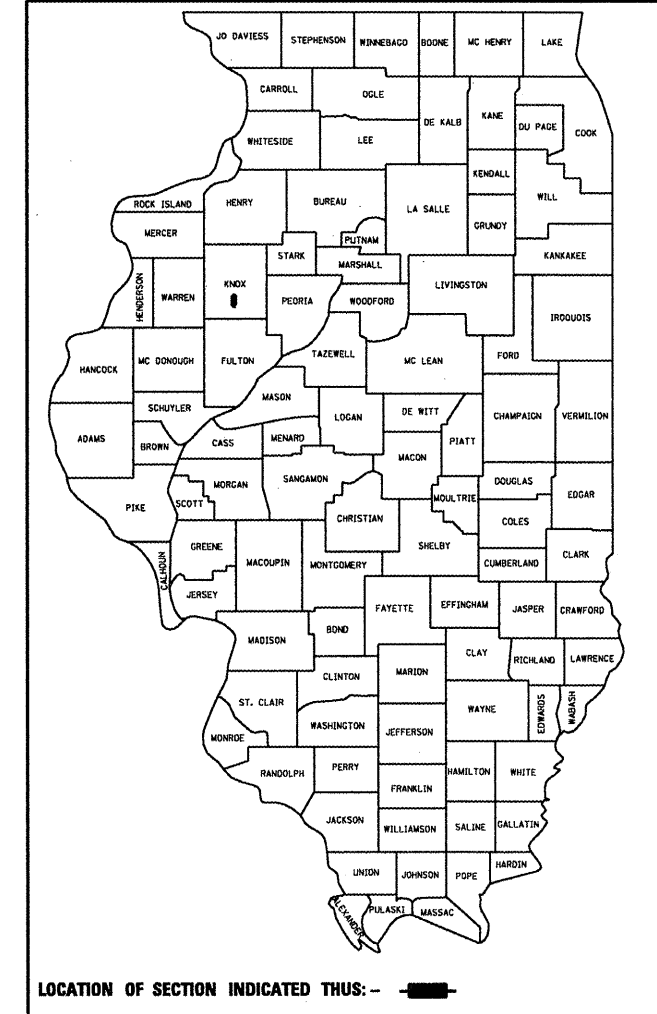
**PROPOSED**  
**HIGHWAY PLANS**

**FAP ROUTE 626(IL97)**  
**SECTION (42B)I-1**

**DECK BEAM BRACING (S.N. 048-0014)**  
**KNOX COUNTY**

C-94-003-10

D-94-002-10



PROJECT CONSISTS OF BEAM BRACING OF ONE PPC DECK BEAM ON STRUCTURE (048-0014) CARRYING IL97 OVER HAW CREEK TRIBUTARY. 6.5 MILES N. OF MAQUON

STATE OF ILLINOIS  
DEPARTMENT OF TRANSPORTATION  
DIVISION OF HIGHWAYS

SUBMITTED *12/16/09* 2010  
*[Signature]*  
DEPUTY DIRECTOR OF HIGHWAYS, REGION ENGINEER

*January 09 2010*  
*Sobit E. Still P.E.*  
AGING ENGINEER OF DESIGN AND ENVIRONMENT

*January 09 2010*  
*Christine M. Reed*  
DIRECTOR OF HIGHWAYS, CHIEF ENGINEER

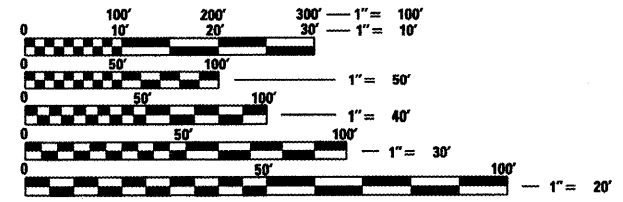
**PRINTED BY THE AUTHORITY**  
**OF THE STATE OF ILLINOIS**

- INDEX OF SHEETS:**
1. COVER SHEET
  2. GENERAL NOTES
  3. SUMMARY OF QUANTITIES
  4. TYPICAL SECTIONS
  5. SCHEDULE OF QUANTITIES
  6. GENERAL LAYOUT
  - 7-8. STRUCTURE PLANS

- HIGHWAY STANDARDS:**
- 000001-05 701201-03
  - 001001-02 701301-03
  - 701001-02 701901-01
  - 701006-03

**DESIGN DESIGNATION**

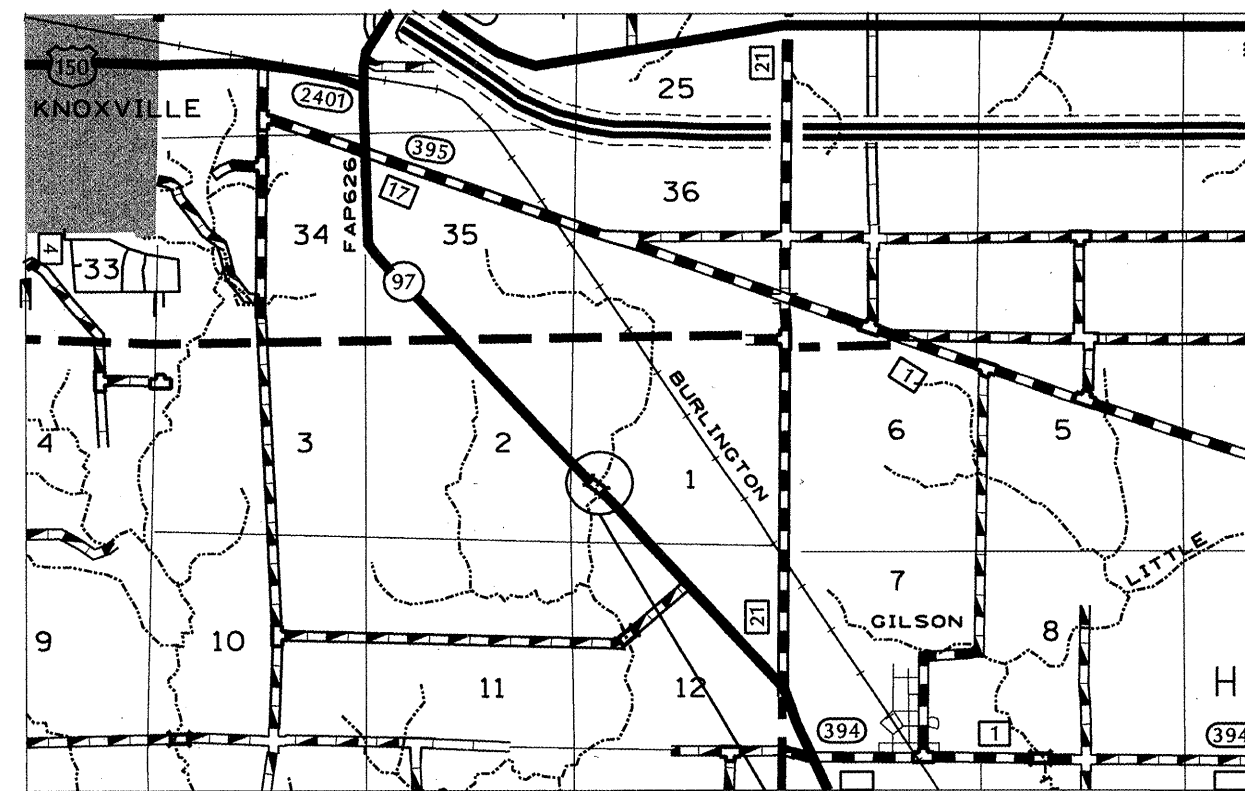
**MINOR ARTERIAL**  
**ADT = 2200 (2007)**  
**SU = 80**  
**MU = 100**



FULL SIZE PLANS HAVE BEEN PREPARED USING STANDARD ENGINEERING SCALES. REDUCED SIZED PLANS WILL NOT CONFORM TO STANDARD SCALES. IN MAKING MEASUREMENTS ON REDUCED PLANS, THE ABOVE SCALES MAY BE USED.

J.U.L.I.E.  
JOINT UTILITY LOCATION INFORMATION FOR EXCAVATION  
1-800-892-0123  
OR 811

PROJECT ENGINEER: RICH DOTSON (309)671-3455  
PROJECT MANAGER: NICHOLAS JACK (309)671-3466  
DESIGNER: BETHANY EICHHORN (309)671-3467  
CATALOG NO. 034331-00D  
CONTRACT NO. 68938



HAW CREEK TRIBUTARY STRUCTURE  
(S.N. 048-0014)