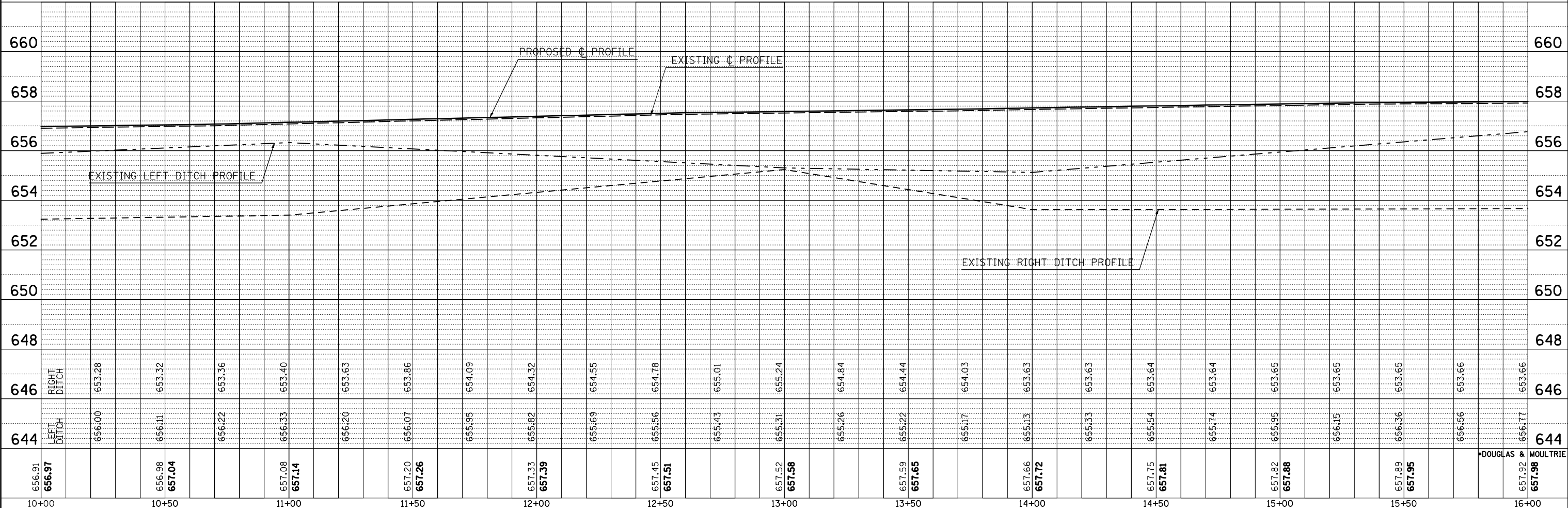
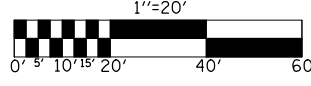
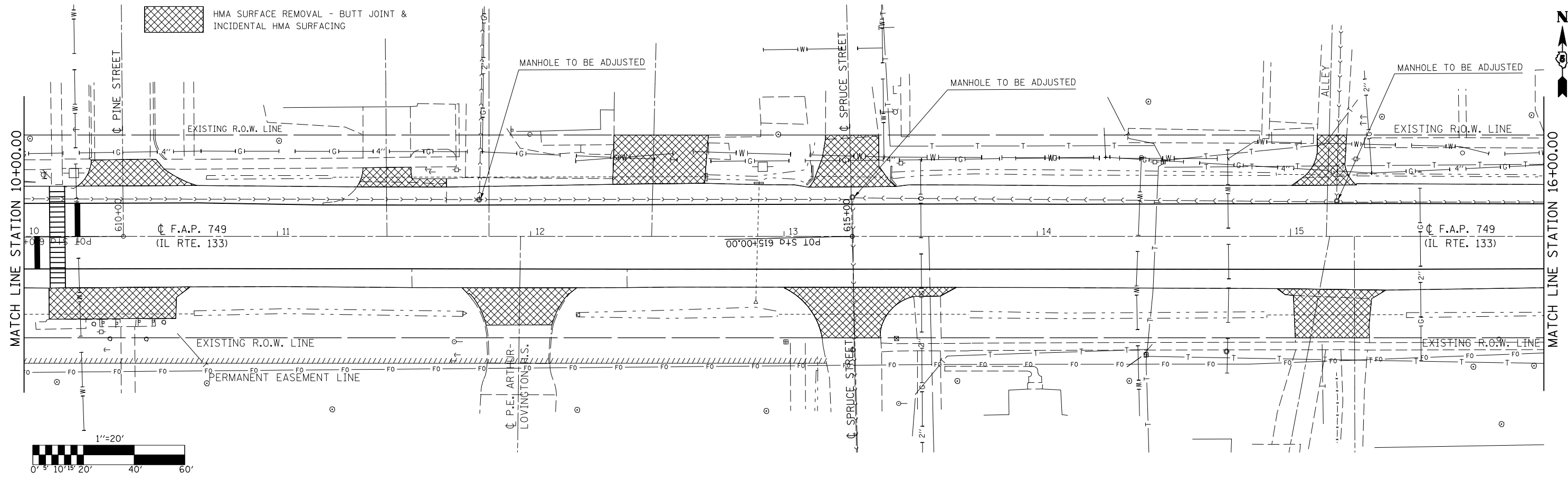


PLAN	SURVEYED	BY	DATE
	PLOTTED		
	CHECKED		
	ALIGNED		
	FILED		
	CADD FILE NAME		
	NO.		

PROFILE	SURVEYED	BY	DATE
	PLOTTED		
	CHECKED		
	GRADES		
	STRUCTURE		
	NOTATIONS		
	CHRD		
	NO.		



656.91 656.97	656.98 657.04	657.08 657.14	657.20 657.26	657.33 657.39	657.45 657.51	657.52 657.58	657.59 657.65	657.66 657.72	657.75 657.81	657.82 657.88	657.89 657.95	657.92 657.98
10+00	10+50	11+00	11+50	12+00	12+50	13+00	13+50	14+00	14+50	15+00	15+50	16+00

FILE NAME =
 c:\pwwork\pwwid01\BOWERML\dms09036\78234
 pp20.dgn

USER NAME = bowerml
 PLOT SCALE = 40.0000' / IN.
 PLOT DATE = 12/4/2009

DESIGNED - CRG
 DRAWN - BBP
 CHECKED - CRG
 DATE - 09/14/07

REVISED -
 REVISED -
 REVISED -
 REVISED -

**STATE OF ILLINOIS
 DEPARTMENT OF TRANSPORTATION**

IL ROUTE 133

SCALE: 1" = 20' SHEET NO. OF SHEETS STA. 10+00.00 TO STA. 16+00.00

F.A.P. RTE. 749	SECTION 120RS-3	COUNTY *	TOTAL SHEETS 55	SHEET NO. 19
CONTRACT NO. 70234			ILLINOIS FED. AID PROJECT	