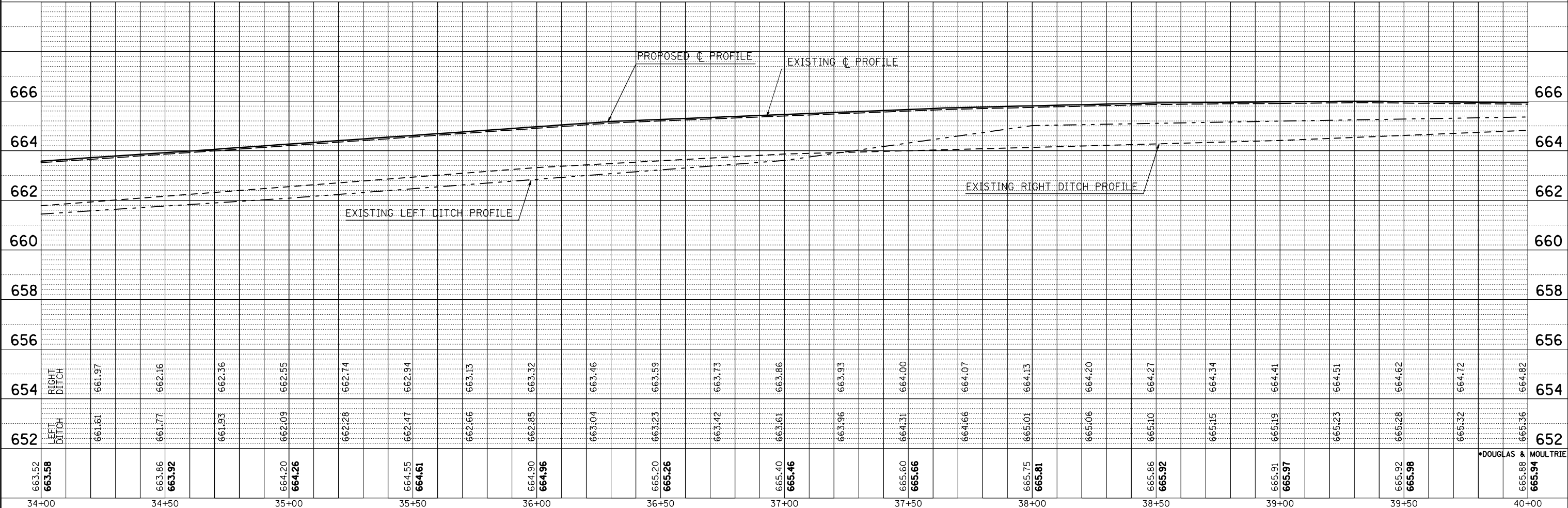
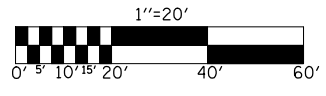
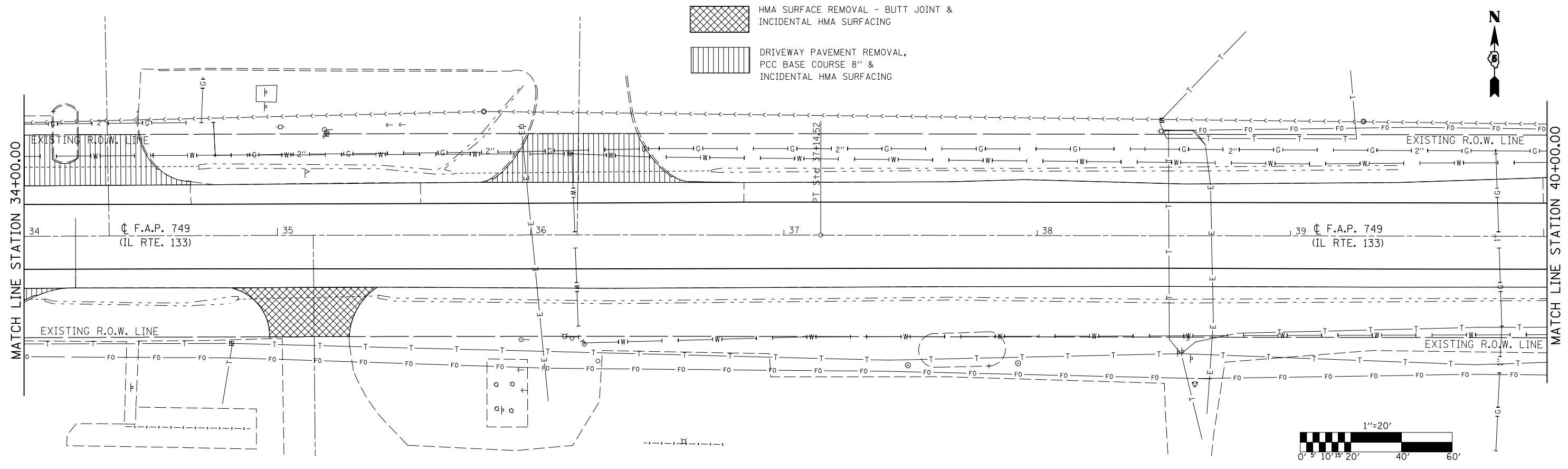


PLAN	SURVEYED	BY	DATE
	PLOTTED		
	CHECKED		
	ALIGNED		
	FILE NAME		
	NO.		

PROFILE	SURVEYED	BY	DATE
	PLOTTED		
	CHECKED		
	STRUCTURE		
	NOTATION		
	NO.		



FILE NAME =	USER NAME = bowerml	DESIGNED - CRG	REVISED -	<b>STATE OF ILLINOIS</b> <b>DEPARTMENT OF TRANSPORTATION</b>	<b>IL ROUTE 133</b> SCALE: 1" = 20'    SHEET NO.    OF    SHEETS    STA. 34+00.00 TO STA. 40+00.00	F.A.P. RTE. 749	SECTION 120RS-3	COUNTY *	TOTAL SHEETS 55	SHEET NO. 23	
ct:\pwwork\pwwid01\BOWERML\dms05036\78234	pp20.dgn	DRAWN - BBP	REVISED -			FED. ROAD DIST. NO.	ILLINOIS FED. AID PROJECT	CONTRACT NO. 70234			
	PLOT SCALE = 40.0000' / IN.	CHECKED - CRG	REVISED -								
	PLOT DATE = 12/4/2009	DATE - 09/14/07	REVISED -								