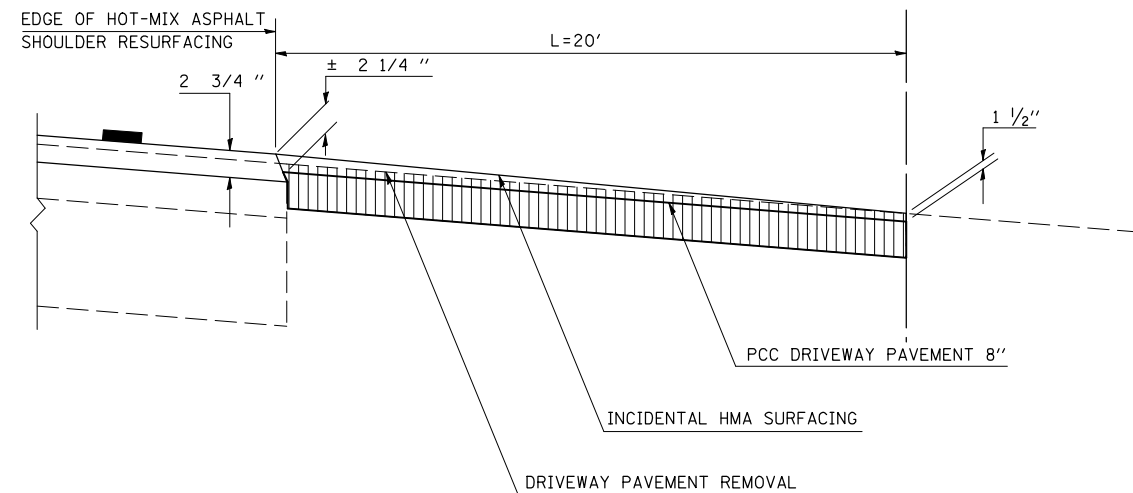
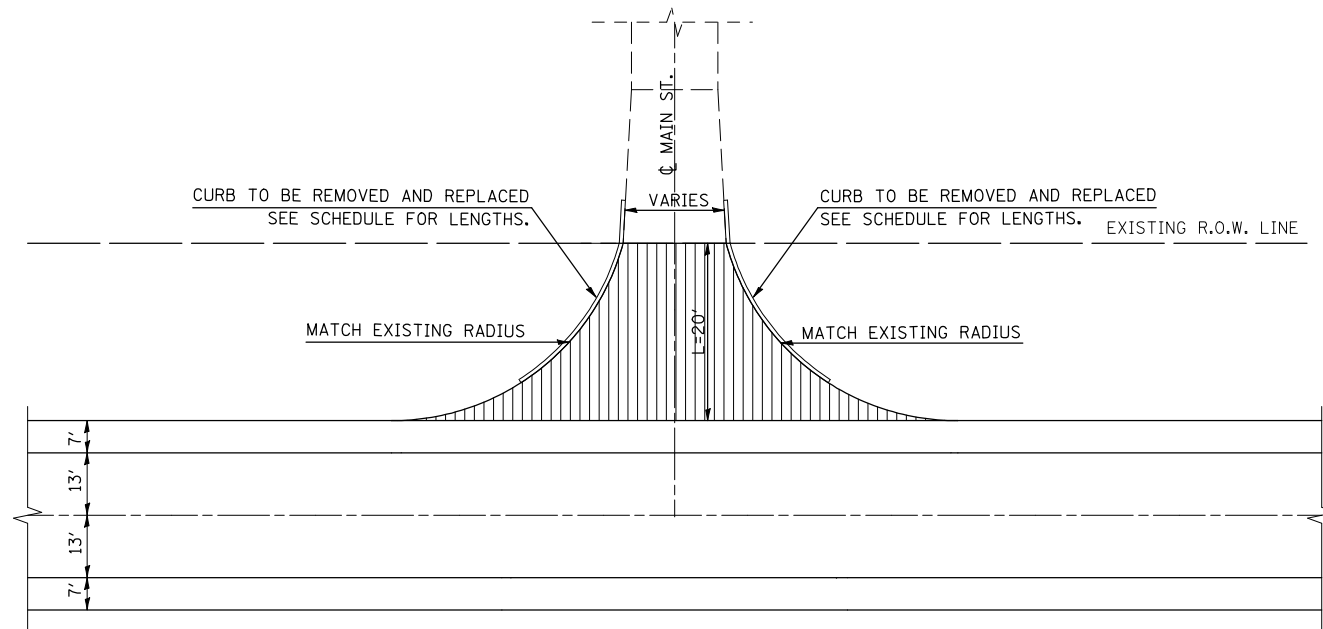
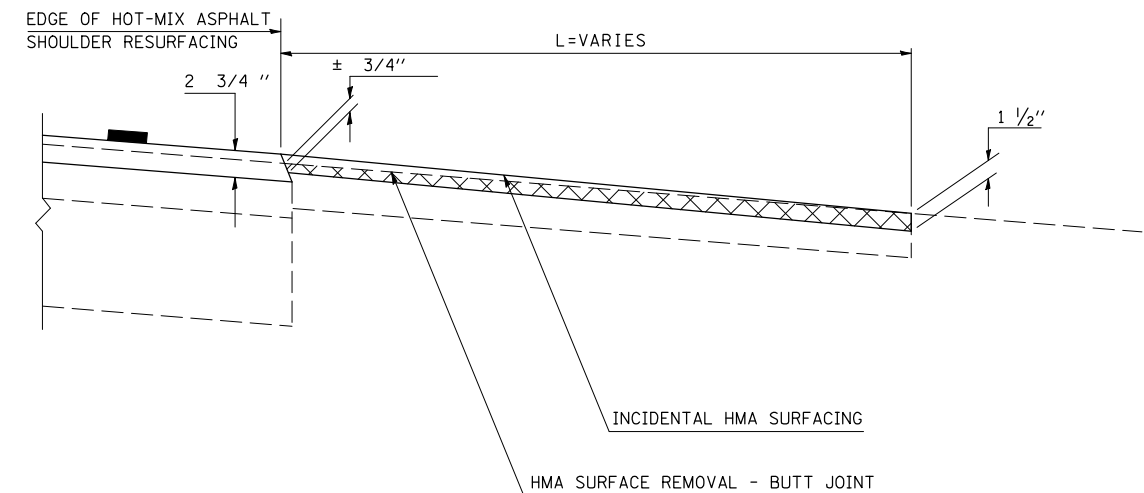
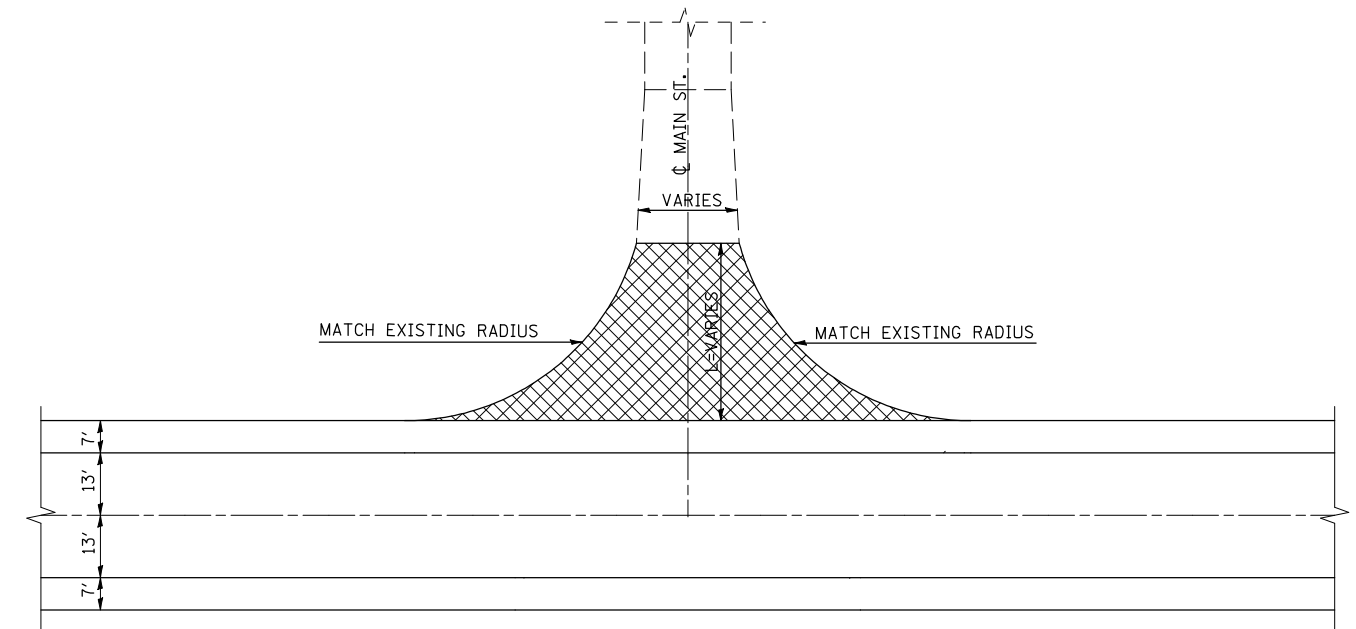


**TYPICAL DETAIL OF COMMERCIAL ENTRANCES
WITH REMOVAL OF DRIVEWAY**



**TYPICAL DETAIL OF COMMERCIAL & PRIVATE
ENTRANCES AND SIDEROADS**



FILE NAME =	USER NAME = bowerml	DESIGNED - <i>MLB</i>	REVISED -
ct:\pw\work\PIWIDOT\BOWERML\dms85036\70234\details.dgn		DRAWN - <i>MLB</i>	REVISED -
	PLOT SCALE = 40.0000' / IN.	CHECKED -	REVISED -
	PLOT DATE = 12/4/2009	DATE - 10/27/09	REVISED -

**STATE OF ILLINOIS
DEPARTMENT OF TRANSPORTATION**

DETAIL OF ENTRANCES & SIDEROADS			
SCALE: N/A	SHEET NO.	OF SHEETS	STA. TO STA.

F.A.P. RTE.	SECTION	COUNTY	TOTAL SHEETS	SHEET NO.
749	120RS-3	*	55	36
CONTRACT NO. 70234				
ILLINOIS FED. AID PROJECT				

•DOUGLAS & MOULTRIE