




-  HMA SURF REM BUTT JOINT (SEE DESIGN DETAILS)
-  MILLING TRANS 5" - 3/4" (SEE DESIGN DETAILS)
-  MILLING TRANS 1 3/4" - VAR DPTH (SEE DESIGN DETAILS)



PAVING OMISSIONS  
 NB SN 021-2008 STA. 553+92.12 TO STA. 556+91.12  
 SB SN 021-2009 STA. 553+92.12 TO STA. 556+91.12  
 NB SN 021-0010 STA. 560+45.13 TO STA. 563+05.65  
 SB SN 021-0011 STA. 560+95.93 TO STA. 563+55.29

SEE STRUCTURE REPAIR PLANS

DUAL BRIDGES SN 021-2010, 021-2011  
 REINFORCED CONCRETE DECK ON  
 CONTINUOUS STEEL I-BEAMS, 3 SPANS  
 SKEWED 0°-30" STATION 562+00.00  
 MINOR STRUCTURE REPAIRS

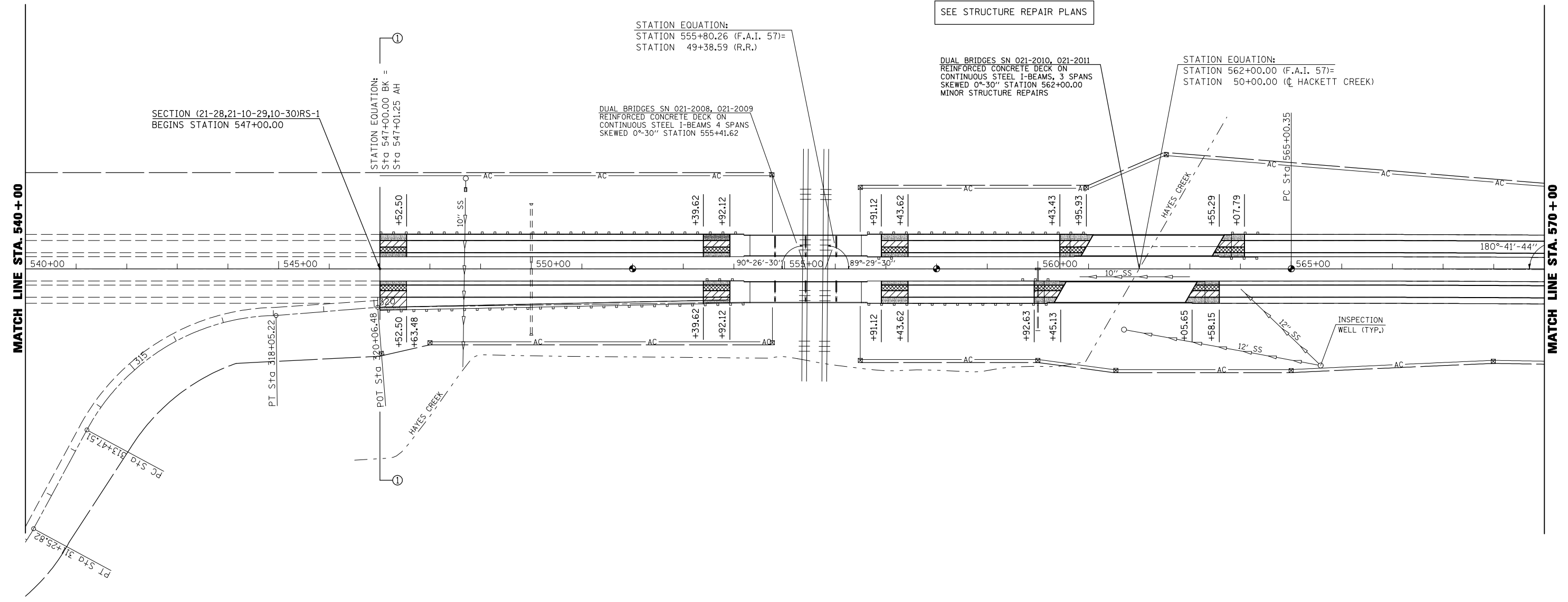
STATION EQUATION:  
 STATION 562+00.00 (F.A.I. 57)=  
 STATION 50+00.00 (C HACKETT CREEK)

STATION EQUATION:  
 STATION 555+80.26 (F.A.I. 57)=  
 STATION 49+38.59 (R.R.)

DUAL BRIDGES SN 021-2008, 021-2009  
 REINFORCED CONCRETE DECK ON  
 CONTINUOUS STEEL I-BEAMS 4 SPANS  
 SKEWED 0°-30" STATION 555+41.62

SECTION (21-28,21-10-29,10-30)RS-1  
 BEGINS STATION 547+00.00

STATION EQUATION:  
 Sta 547+00.00 BK =  
 Sta 547+01.25 AH



FILE NAME =	USER NAME = shererjm	DESIGNED - JMS	REVISED -
ct:\pw\work\PWIDOT\SHERERJM\d0134546\d570251-shr-plan_100.dgn		DRAWN - JMS	REVISED -
	PLOT SCALE = 200.0000' / IN.	CHECKED -	REVISED -
	PLOT DATE = 11/28/2009	DATE - 110309	REVISED -

**STATE OF ILLINOIS  
 DEPARTMENT OF TRANSPORTATION**

**PLAN VIEW**  
 SCALE: 1" = 100' SHEET NO. 1 OF 22 SHEETS STA. 540+00.00 TO STA. 570+00.00

F.A.I. RTE.	SECTION	COUNTY	TOTAL SHEETS	SHEET NO.
57	(21-28,21-10-29,10-30)RS-1	*	115	45
CONTRACT NO. 70251			ILLINOIS FED. AID PROJECT	