
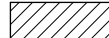



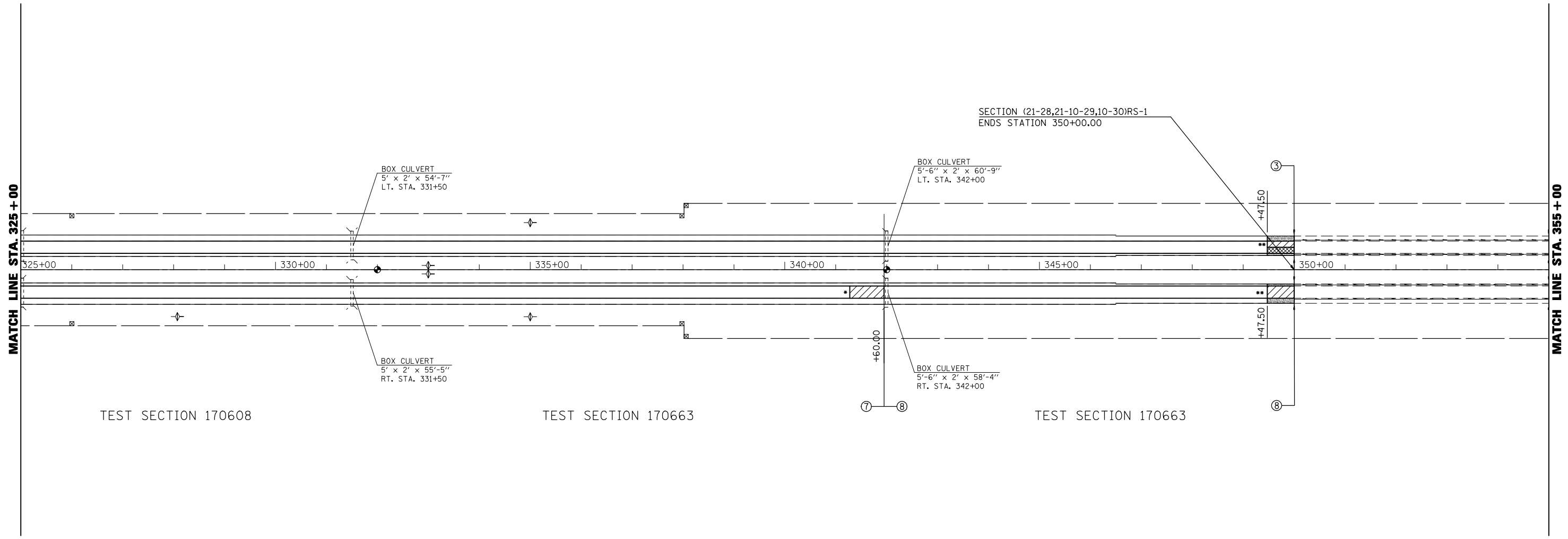


-  HMA SURF REM BUTT JOINT (SEE DESIGN DETAILS)
-  \* MILLING TRANS 2 1/4" - 0" NB (SEE DESIGN DETAILS)
-  \*\* MILLING TRANS 2 1/4" - 3 3/4" (SEE DESIGN DETAILS)
-  MILLING TRANS 3 1/4" - 4 3/4" (SEE DESIGN DETAILS)
-  MILLING TRANS 6" - 7 1/2" (SEE DESIGN DETAILS)

SEC. 4, T. 17 N., R. 8 E.



SECTION (21-28,21-10-29,10-30)RS-1  
ENDS STATION 350+00.00



SEC. 4, T. 17 N., R. 8 E.

\*CHAMPAIGN & DOUGLAS

FILE NAME =	USER NAME = shererjm	DESIGNED - JMS	REVISED -
ct:\pw\work\PWIDOT\SHERERJM\d0134546\d570251-shr-plan_100.dgn		DRAWN - JMS	REVISED -
	PLOT SCALE = 200.0000' / IN.	CHECKED -	REVISED -
	PLOT DATE = 12/15/2009	DATE - 110309	REVISED -

**STATE OF ILLINOIS  
DEPARTMENT OF TRANSPORTATION**

**PLAN VIEW**

SCALE: SHEET NO. 22 OF 22 SHEETS STA. 325+00.00 TO STA. 355+00.00

F.A.I. RTE.	SECTION	COUNTY	TOTAL SHEETS	SHEET NO.
57	(21-28,21-10-29,10-30)RS-1	*	115	66
			CONTRACT NO. 70251	
ILLINOIS FED. AID PROJECT				