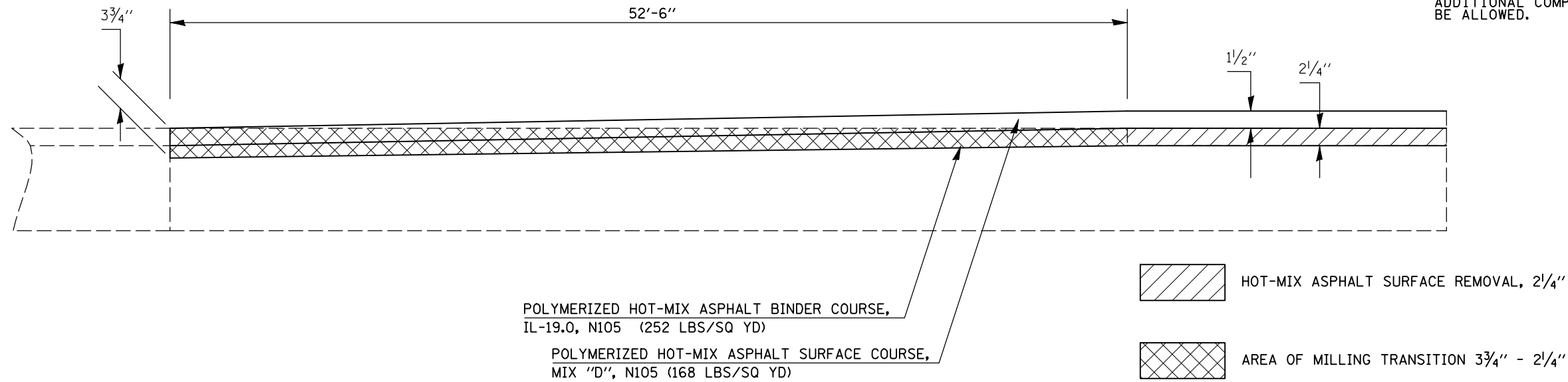


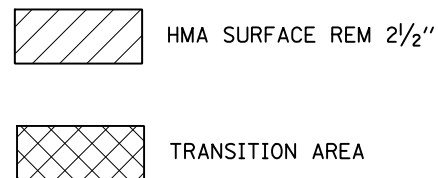
DETAIL FOR PASSING LANE MILLING/PAVING TRANSITION AT MAINLINE STRUCTURES OVER US 45

STATION	TO	STATION
117+38.84		117+91.34 (SB)
117+31.11		117+83.61 (NB)
119+13.10		119+65.60 (SB)
119+05.37		119+57.87 (NB)

NOTE: AREA OF MILLING TRANSITION SHALL BE INCLUDED IN THE CONTRACT UNIT PRICE FOR THE VARIOUS PAY ITEMS FOR HOT-MIX ASPHALT SURFACE REMOVAL OF THE DEPTH SPECIFIED AND NO ADDITIONAL COMPENSATION SHALL BE ALLOWED.

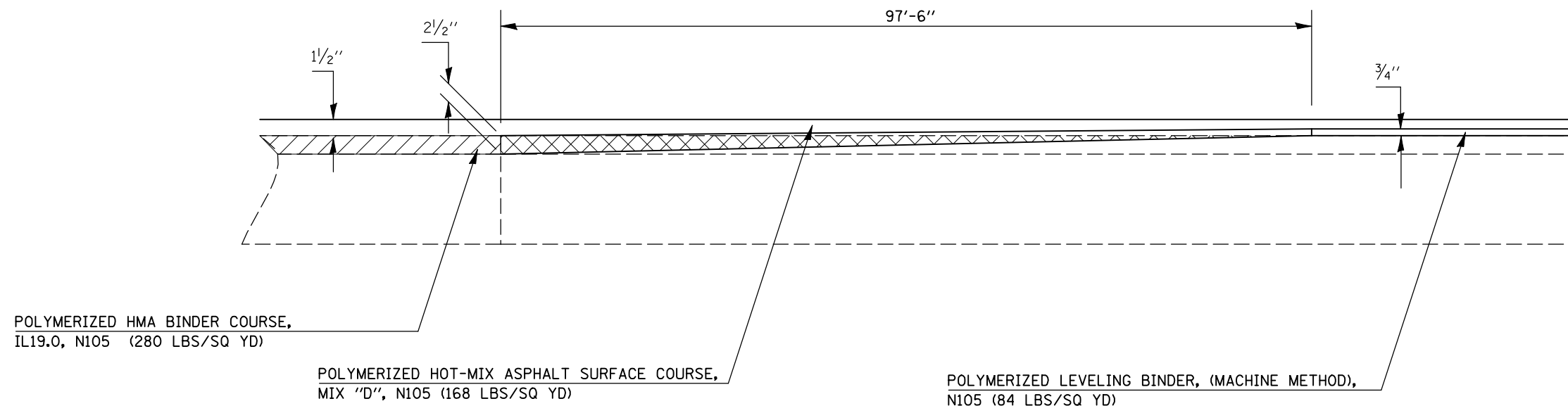


DETAIL FOR MILLING TRANSITION AT I-57/US 45 INTERCHANGE RAMPS



	STATION	TO	STATION
(RAMP CB)	30+14.90		29+19.10
(RAMP BD)	5+82.21		6+79.71
(RAMP AC)	5+81.42		6+72.59
(RAMP DA)	70+02.27		69+06.41

NOTE: AREA OF MILLING TRANSITION SHALL BE INCLUDED IN THE CONTRACT UNIT PRICE FOR THE VARIOUS PAY ITEMS FOR HOT-MIX ASPHALT SURFACE REMOVAL OF THE DEPTH SPECIFIED AND NO ADDITIONAL COMPENSATION SHALL BE ALLOWED.



• CHAMPAIGN & DOUGLAS

FILE NAME =	USER NAME = shererjm	DESIGNED - JMS	REVISED -	STATE OF ILLINOIS DEPARTMENT OF TRANSPORTATION	MILLING & PAVING TRANSITION DETAILS	F.A.P. RTE. 57	SECTION (21-28,21-10-29,10-30)RS-1	COUNTY *	TOTAL SHEETS 115	SHEET NO. 70
et\pwork\PWIDOT\SHERERJM\d0134546\0570251-shr-Details.dgn		DRAWN - JMS	REVISED -							
PLOT SCALE = 100.0000' / IN.		CHECKED -	REVISED -							
PLOT DATE = 12/3/2009		DATE - 6/03/2008	REVISED -		SCALE: NO SCALE	SHEET NO. 4 OF 10 SHEETS	STA. TO STA.			CONTRACT NO. 70251
										FED. ROAD DIST. NO. ILLINOIS FED. AID PROJECT