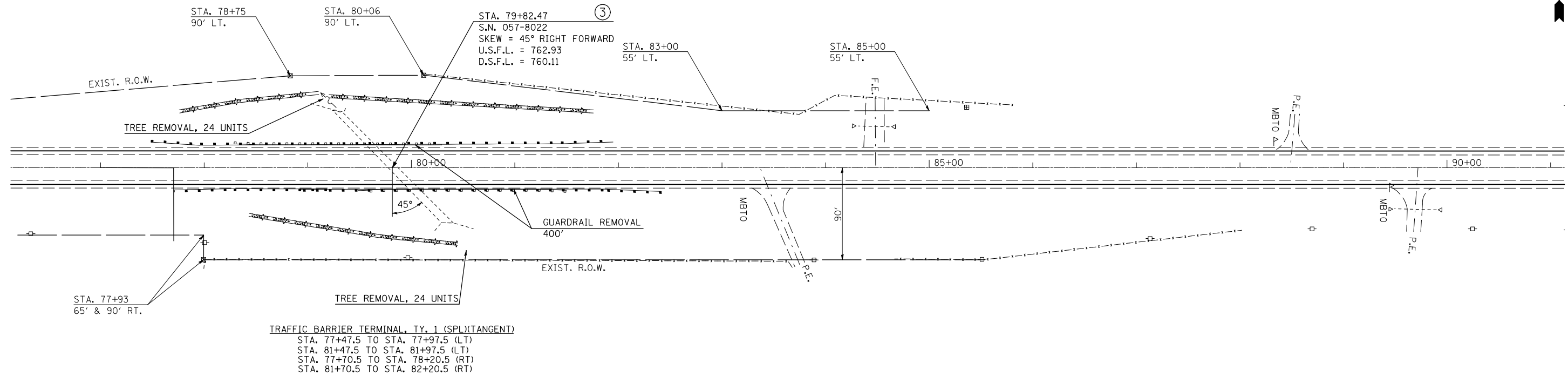
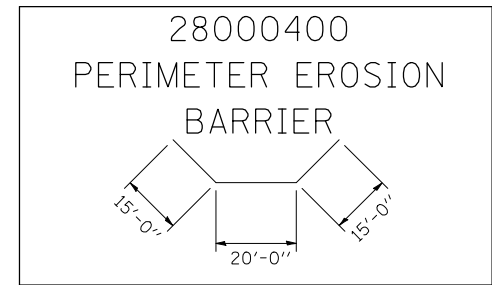
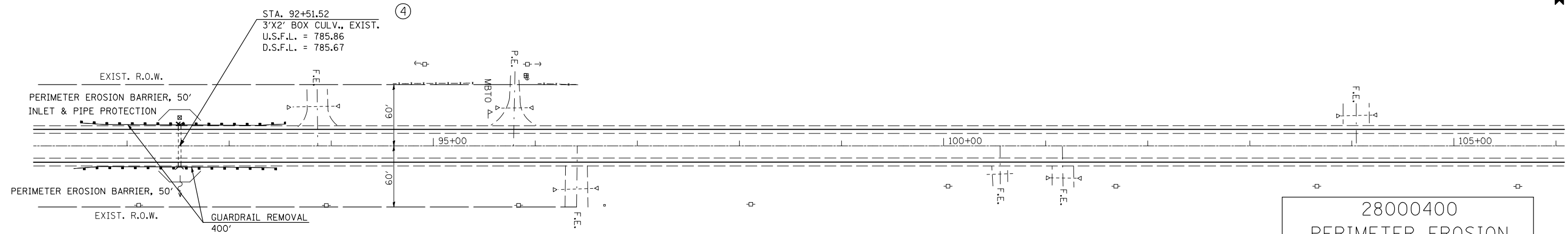


SEC. 35 - T 22 N - R 2 E - 3RD PM



SEC. 2 - T 21 N - R 2 E - 3RD PM

SEC. 35 - T 22 N - R 2 E - 3RD PM



"□" ON N HEADWALL,
STA. 92+50.25, 21.52' LT, ELEV. 789.18

SEC. 2 - T 21 N - R 2 E - 3RD PM

FILE NAME =	USER NAME = bucklesjj	DESIGNED -	REVISED -	STATE OF ILLINOIS DEPARTMENT OF TRANSPORTATION	PLAN SHEET			F.A.P. RTE.	SECTION	COUNTY	TOTAL SHEETS	SHEET NO.	
ct:\pw\work\p\dot\bucklesjj\d0170848\0570507-sh1-plan.dgn		DRAWN -	REVISED -		SCALE:	SHEET NO.	OF SHEETS	STA.	TO STA.	315	McLean	115	27
	PLOT SCALE = 100.0000' / IN.	CHECKED -	REVISED -							•(101,102X)R,RS-2 & 55RS-PRK LN			CONTRACT NO. 70507
	PLOT DATE = 12/9/2009	DATE -	REVISED -							ILLINOIS FED. AID PROJECT			