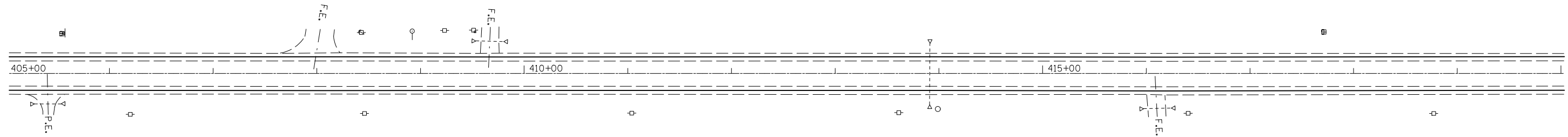
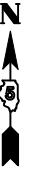


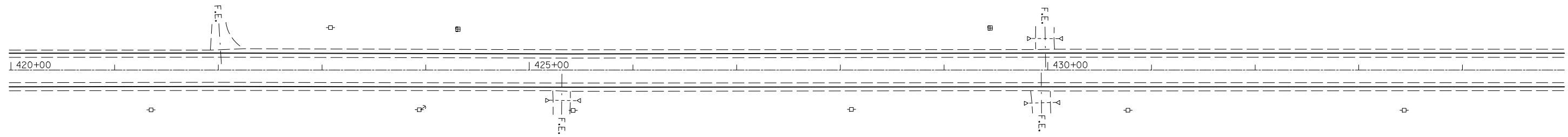
SEC. 35 - T 22 N - R 3 E - 3RD PM



SEC. 2 - T 21 N - R 3 E - 3RD PM

SEC. 35 - T 22 N - R 3 E - 3RD PM

SEC. 36 - T 22 N - R 3 E - 3RD PM



SEC. 2 - T 21 N - R 3 E - 3RD PM

SEC. 1 - T 21 N - R 3 E - 3RD PM

FILE NAME =	USER NAME = bucklesjj	DESIGNED -	REVISED -
ct:\pw\work\pwwork\pwwork\bucklesjj\d0170848\0507-sh1-plen.dgn		DRAWN -	REVISED -
	PLOT SCALE = 100.0000' / IN.	CHECKED -	REVISED -
	PLOT DATE = 12/9/2009	DATE -	REVISED -

STATE OF ILLINOIS  
DEPARTMENT OF TRANSPORTATION

PLAN SHEET

SCALE: SHEET NO. OF SHEETS STA. TO STA.

F.A.P. RTE.	SECTION	COUNTY	TOTAL SHEETS	SHEET NO.
315	*	McLean	115	38
•(101,102X)R,RS-2 & 55RS-PRK LN			CONTRACT NO. 70507	
ILLINOIS FED. AID PROJECT				