

STATE OF ILLINOIS
DEPARTMENT OF TRANSPORTATION
DIVISION OF HIGHWAYS

PROPOSED HIGHWAY PLANS

* 26+1=27

F.A.P. RTE.	SECTION	COUNTY	TOTAL SHEETS	SHEET NO.
323		ILLINOIS	1	1

CONTRACT NO. 70760
• (145,146)RS-3 & 147RS-5
• DOUGLAS & EDGAR
D-95-017-09

FOR INDEX OF SHEETS, SEE SHEET NO. 2
FOR SUMMARY OF QUANTITIES, SEE SHEET NO. 4-4A

PAVING OMISSIONS:

S.N. 021-2018 STA. 493+78.43 TO STA. 494+89.57
S.N. 021-8021 STA. 502+88 TO STA. 503+12
S.N. 021-0050 STA. 517+81 TO STA. 519+03
S.N. 021-8022 STA. 557+64 TO STA. 557+98
S.N. 021-2022 STA. 677+38.26 TO STA. 678+45.74
S.N. 021-8024 STA. 719+36 TO STA. 719+64
S.N. 021-0052 STA. 828+74.00 TO STA. 830+56.00

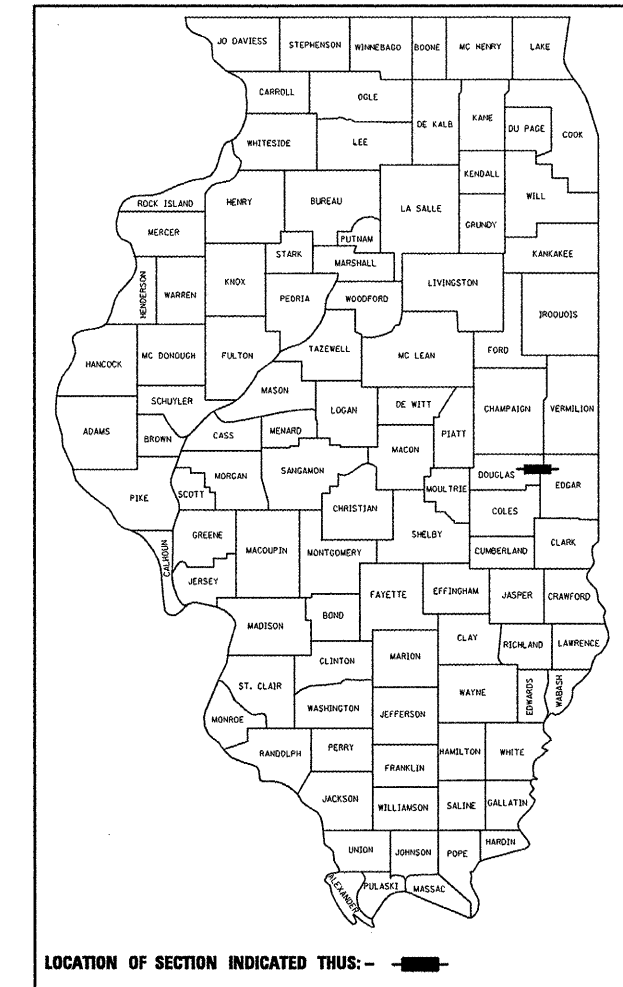
HMA SURFACING (1 1/2" INLAY)

S.N. 021-2019
S.N. 021-2023
S.N. 021-8019
S.N. 021-8020
S.N. 021-8023

F.A.P. ROUTE 323 (U.S. 36)
SECTION (145,146)RS-3 & 147RS-5

RESURFACING (SMART)
IL. 130 (S) TO IL. 49
DOUGLAS & EDGAR COUNTIES

C-95-017-09

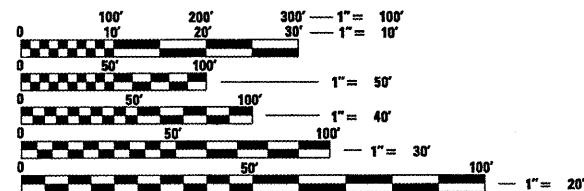


CURRENT ADT

	LEG A	LEG B	LEG C
CURRENT ADT	= 4,400	3,250	2,650 (2008)
20 YEAR ADT	= 5,000	3,850	3,300 (2028)
P.U. + P.C. %	= 84.9	80.7	81.5
S.U. %	= 6.1	5.7	6.0
M.U. %	= 9.0	13.6	12.5

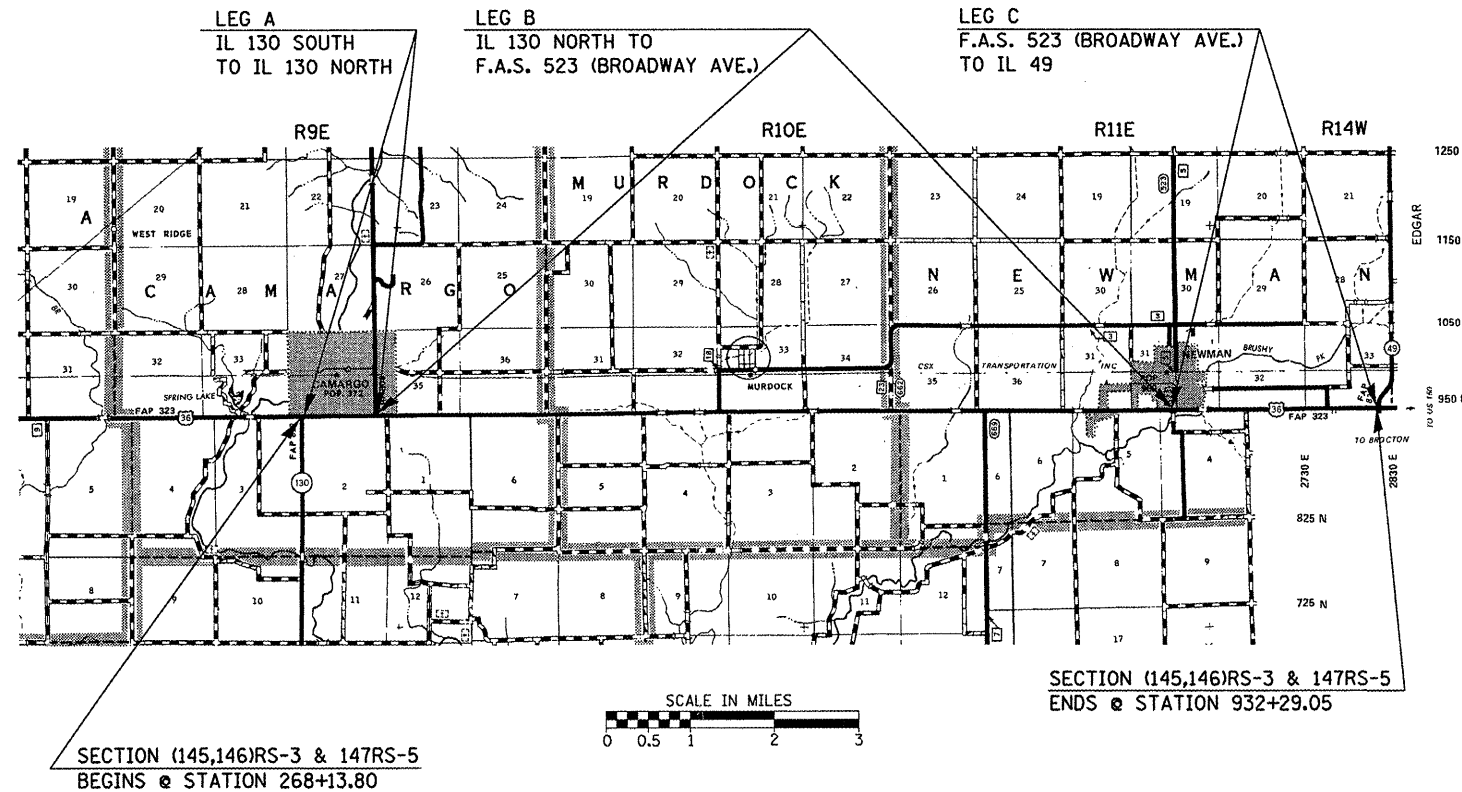
DESIGN DESIGNATION

OTHER PRINCIPAL ARTERIAL



FULL SIZE PLANS HAVE BEEN PREPARED USING STANDARD ENGINEERING SCALES. REDUCED SIZED PLANS WILL NOT CONFORM TO STANDARD SCALES. IN MAKING MEASUREMENTS ON REDUCED PLANS, THE ABOVE SCALES MAY BE USED.

J.U.L.I.E.
JOINT UTILITY LOCATION INFORMATION FOR EXCAVATION
1-800-892-0123
OR 811



SECTION (145,146)RS-3 & 147RS-5
ENDS @ STATION 932+29.05

SECTION (145,146)RS-3 & 147RS-5
BEGINS @ STATION 268+13.80

GROSS LENGTH = 66,415.25 FT. = 12.579 MILES
NET LENGTH = 65,806.63 FT. = 12.463 MILES

STATE OF ILLINOIS
DEPARTMENT OF TRANSPORTATION
DIVISION OF HIGHWAYS

SUBMITTED 11/30 20 09
Joseph E. Hoover
DEPUTY DIRECTOR OF HIGHWAYS, REGION ENGINEER

January 29, 20 10
Scott E. Still, P.E.
ENGINEER OF DESIGN AND ENVIRONMENT

January 29, 20 10
Christine M. Reed
DIRECTOR OF HIGHWAYS/CHIEF ENGINEER

**PRINTED BY THE AUTHORITY
OF THE STATE OF ILLINOIS**

PLOT DATE: 11/27/2009
 FILE NAME: c:\pva\work\145146\145146.dwg
 PLOT SCALE: 1/4" = 100' / IN.
 USER: jsherr