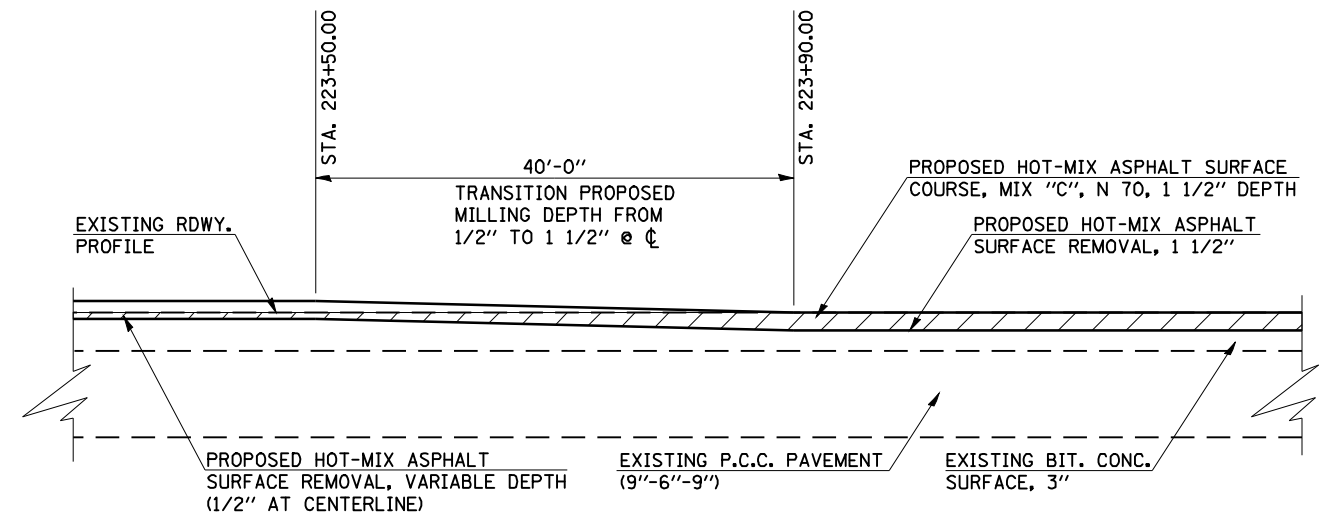
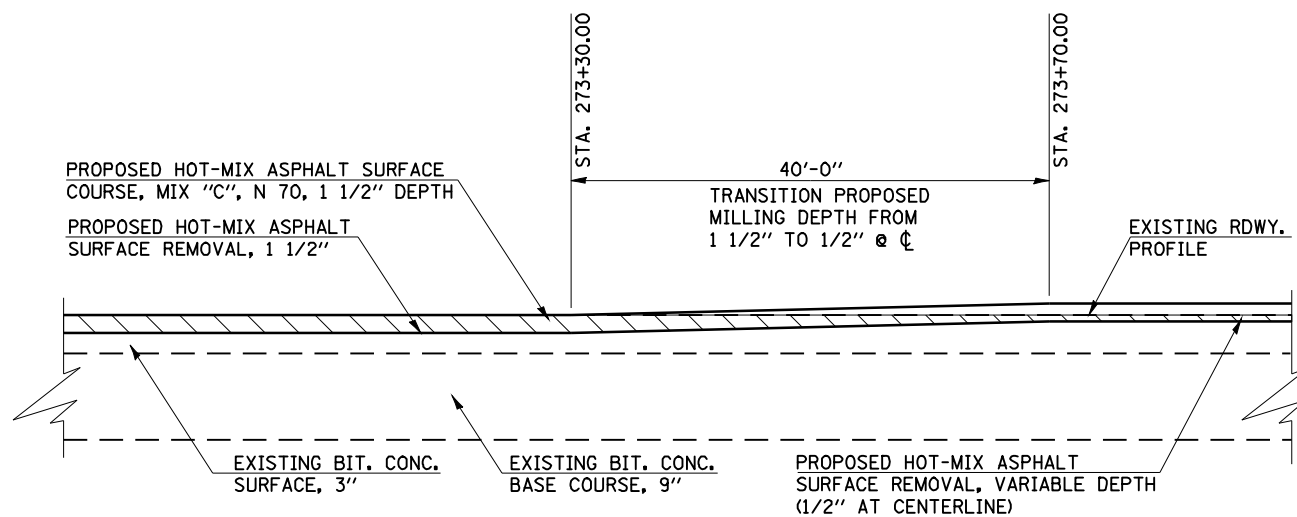


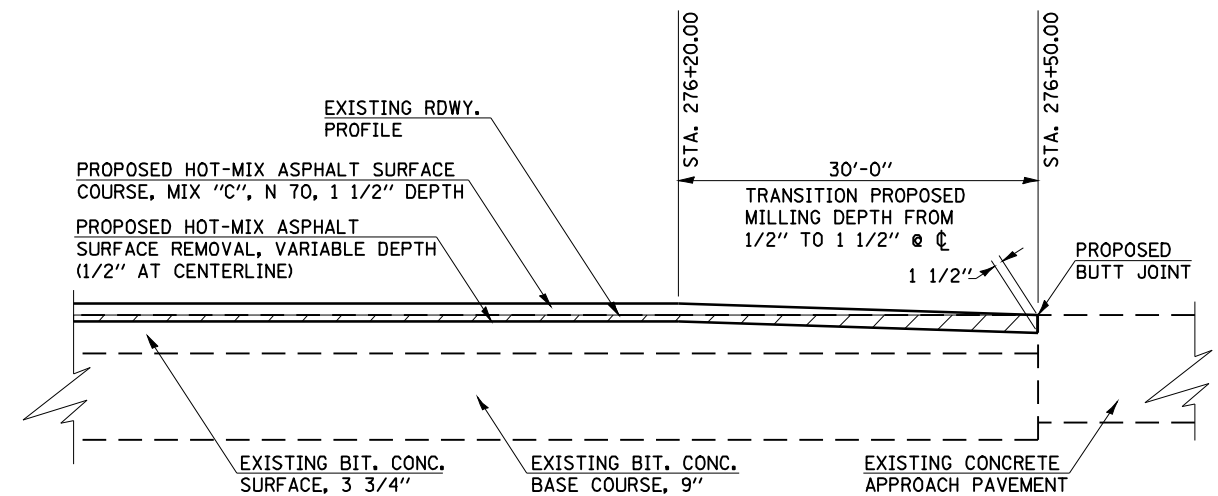
**IL ROUTE 125  
BEGINNING OF PROJECT**



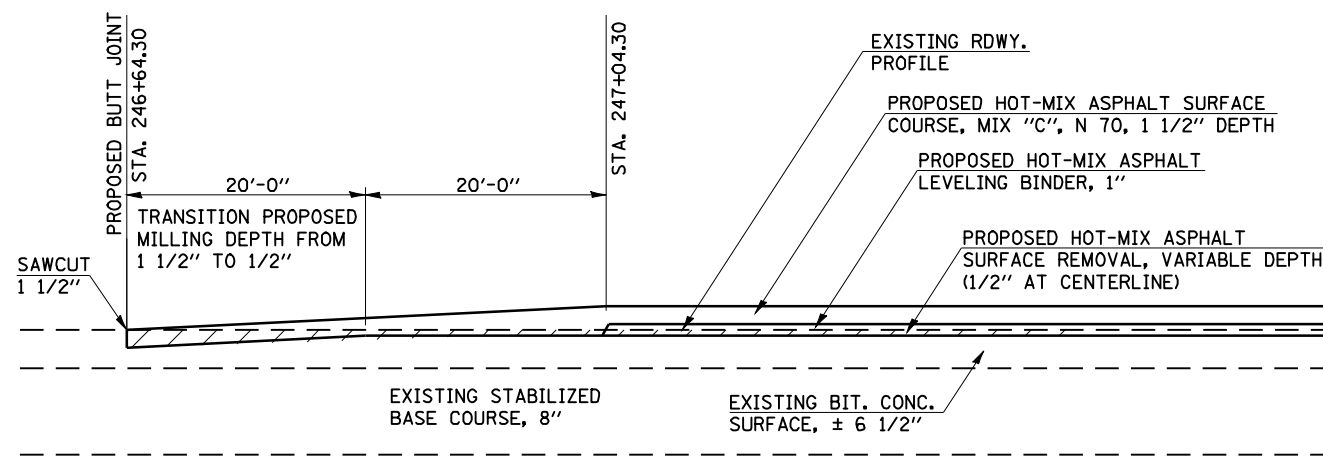
**IL ROUTE 125  
ENTERING PLEASANT PLAINS, HEADING EAST**



**IL ROUTE 125  
EXITING PLEASANT PLAINS, HEADING EAST**



**IL ROUTE 125  
END OF PROJECT**



**IL ROUTE 123**

FILE NAME =	USER NAME = coxte	DESIGNED - RTS	REVISED -
ea:\pwwork\PIWIDOT\COXTE\dma84394\ahht-d	coils.dgn	DRAWN - RTS	REVISED -
PLOT SCALE = 40.0000' / IN.	CHECKED -	DATE - 02/06/09	REVISED -
PLOT DATE = Dec-18-2009 04:49:24PM			

**STATE OF ILLINOIS  
DEPARTMENT OF TRANSPORTATION**

**BUTT JOINT DETAILS**

SCALE: SHEET NO. 1 OF 1 SHEETS STA. TO STA.

F.A.P. RTE.	SECTION	COUNTY	TOTAL SHEETS	SHEET NO.
67	105(RS-6); 106(RS-4)	CASS/SANG.	88	47
CONTRACT NO. 72C49				
ILLINOIS FED. AID PROJECT				