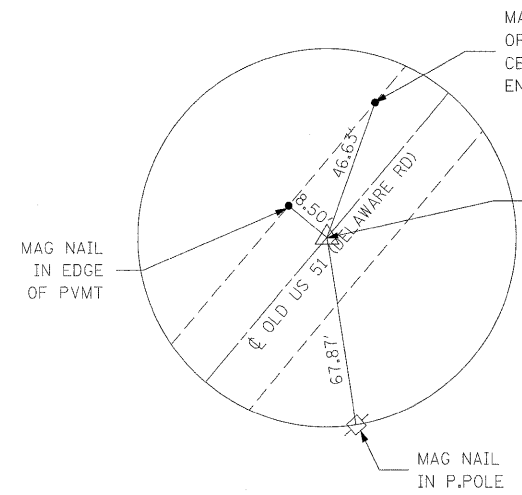
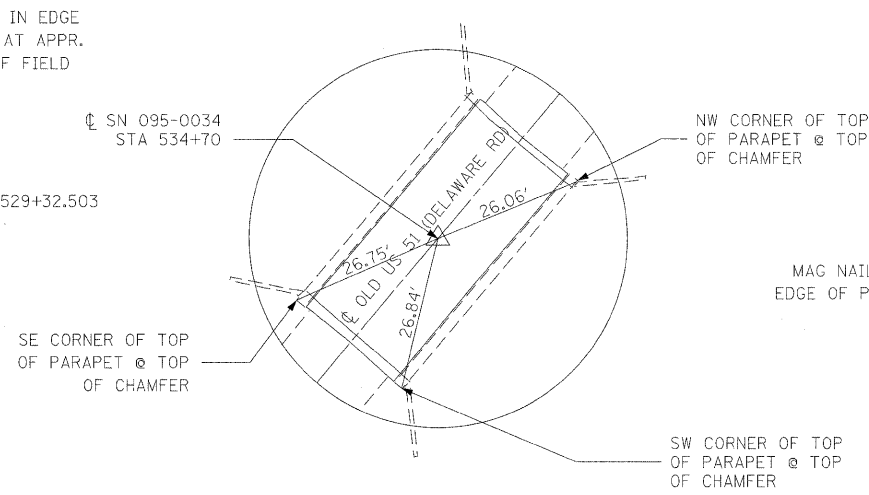


TBM 511: RR SPIKE IN POWER POLE AT NE CORNER OF INTERSECTION OF EAST NORTH FIRST ST. AND OLD US 51 (DELAWARE RD), ± 300 FEET SOUTH OF SN 095-0034, STATION 537+91, 23' LEFT, ELEVATION 526.46.
 TBM 512: RR SPIKE SET IN POWER POLE ON EAST SIDE OF ROAD, APPROX. 192 FEET SOUTH OF CONTROL POINT 6, APPROX. 665 FEET NORTH OF SN 095-0034, STATION 527+95, 24.6' LEFT, ELEVATION 529.94.



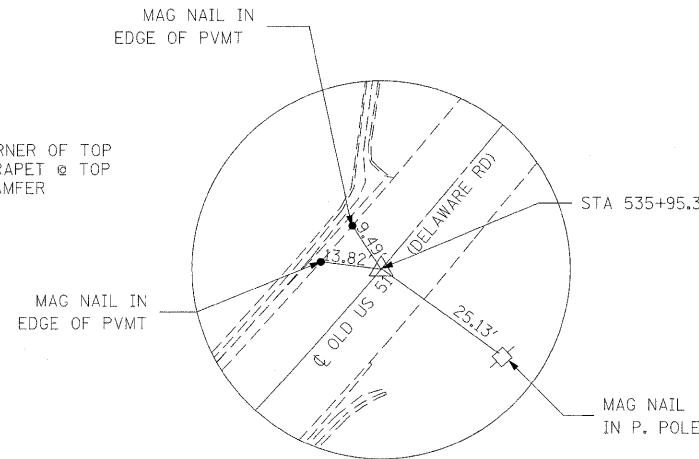
☐ OLD US 51 (DELAWARE RD)

STATION 529+32.503
 N. 626,561.5680 E. 582,327.0939



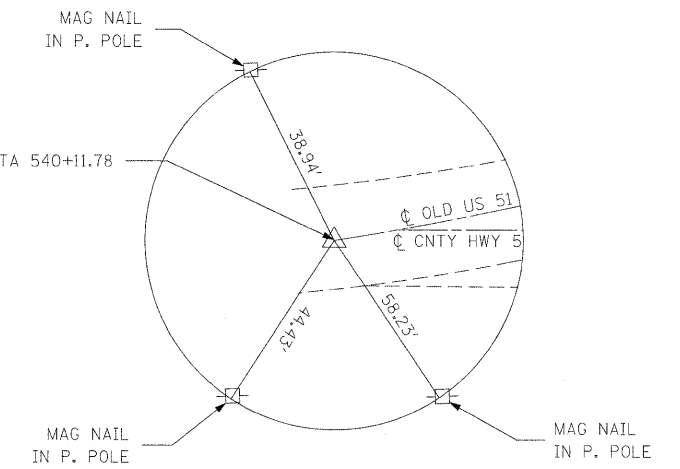
☐ OLD US 51 (DELAWARE RD)

STATION 534+70
 N. 626,149.4465 E. 581,982.0448



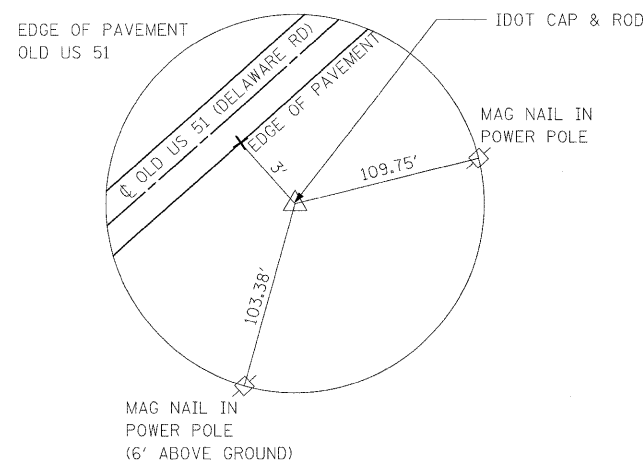
☐ OLD US 51 (DELAWARE RD)

P.C. STATION 535+95.32
 N. 626,053.3561 E. 581,901.5929



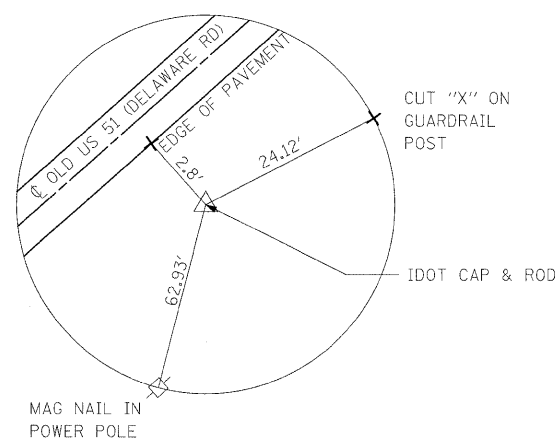
☐ OLD US 51 (DELAWARE RD)

P.T. STATION 540+11.78
 N. 625,852.1423 E. 581,547.0685



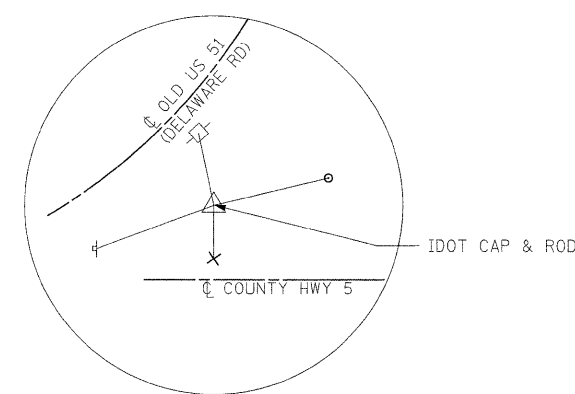
CONTROL POINT 1

STATION ± 530+96
 OFFSET 12' LEFT
 N. 626,441.8565 E. 582,211.6655



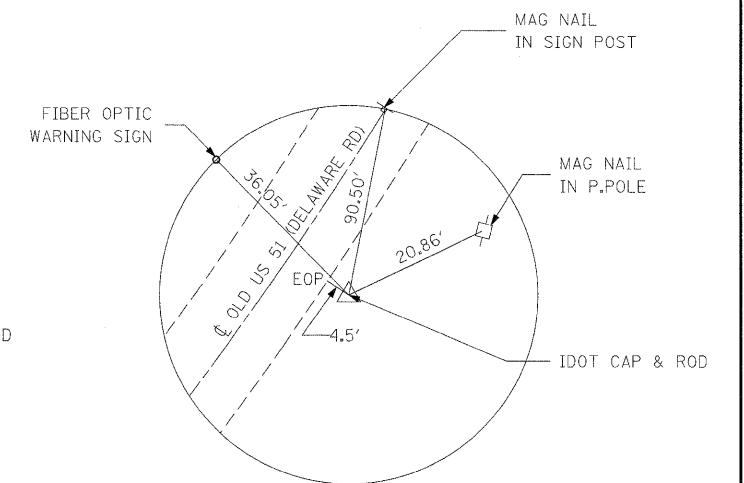
CONTROL POINT 2

STATION ± 535+32
 OFFSET 12' LEFT
 N. 626,094.4977 E. 581,951.4242



CONTROL POINT 3

STATION ± 538+08
 OFFSET 42' LEFT
 N. 626,882.2003 E. 582,758.8915



CONTROL POINT 6

STATION ± 526+13
 OFFSET 13.5' RIGHT
 N. 626,802.4128 E. 582,539.0840

NOTES:
 NOT TO SCALE.
 ALL TIES ARE PULLED DIRECT.

FILE NAME =	USER NAME = tharpri	DESIGNED - R. THARP	REVISED -	STATE OF ILLINOIS DEPARTMENT OF TRANSPORTATION	ALIGNMENT, TIES & BENCHMARKS			DR&SBI	SECTION	COUNTY	TOTAL SHEETS	SHEET NO.	
c:\px\work\p\dot\tharpri\dms52424\d876	32-ATB.dgn	DRAWN - R. THARP	REVISED -		SCALE:	SHEET NO. 2 OF 2 SHEETS	STA.	TO STA.	322&2	95-AC & 32B-1	WASHINGTON	63	13
		CHECKED - A. MUEHLFELD	REVISED -										
		DATE - 12/3/2009	REVISED -										
								CONTRACT NO. 76132					
								ILLINOIS FED. AID PROJECT					