PART OF THE NW 1/4 & SW 1/4 OF SECTION 14, T6N, R10W, OF THE 3RD PM, MADISON COUNTY, ILLINOIS

BEARINGS SHOWN HEREON ARE BASED ON SURVEY CONTROL DATA AS PROVIDED BY THE ILLINOIS DEPARTMENT OF TRANSPORTATION.

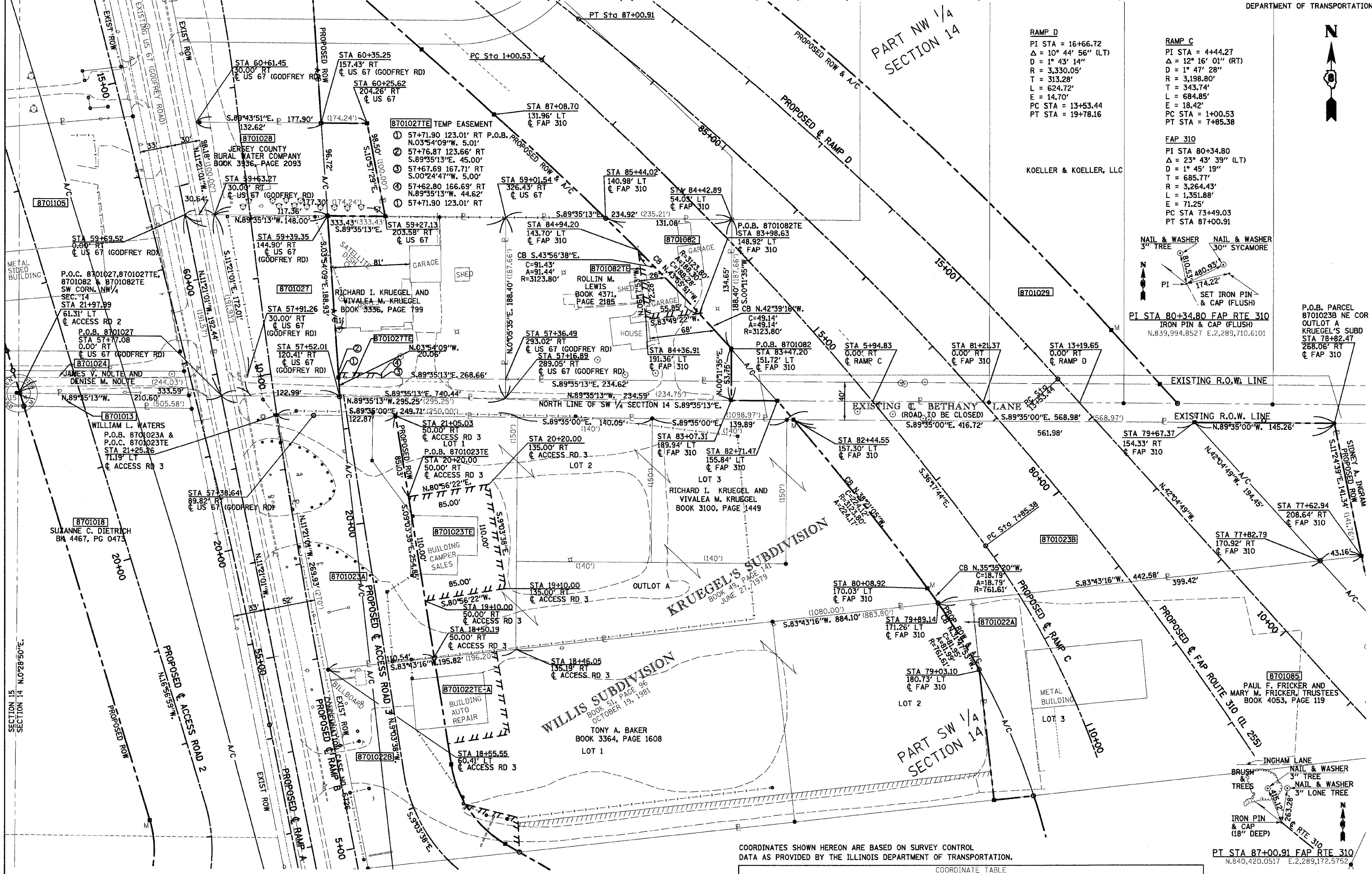

RAMP D
PI STA = 16+66.72
Δ = 10° 44' 56" (LT)
D = 1° 43' 14"
R = 3,330.05'
T = 313.28'
L = 624.72'
E = 14.70'
PC STA = 13+53.44
PT STA = 19+78.16

RAMP C
PI STA = 4+44.27
Δ = 12° 16' 01" (RT)
D = 1° 47' 28"
R = 3,198.80'
T = 343.74'
L = 684.85'
E = 18.42'
PC STA = 1+00.53
PT STA = 7+85.38

FAP 310
PI STA 80+34.80
Δ = 23° 43' 39" (LT)
D = 1° 45' 19"
T = 685.77'
R = 3,264.43'
L = 1,351.88'
E = 71.25'
PC STA 73+49.03
PT STA 87+00.91

LEGEND

SECTION CORNER
QUARTER SECTION CORNER
EXISTING CENTERLINE
EXISTING RIGHT OF WAY LINE
EXISTING EASEMENT LINE
PROPOSED CENTERLINE
ACCESS CONTROL & PROPOSED RIGHT OF WAY LINE
ACCESS CONTROL LINE
PROPOSED TEMPORARY EASEMENT LINE
PROPOSED PERMANENT EASEMENT LINE
SECTION LINE
QUARTER SECTION LINE
QUARTER QUARTER SECTION LINE
PROPERTY (DEED) LINE
APPARENT PROPERTY LINE
121.45 MEASURED DIMENSION
123.45 (COMP) COMPUTED DIMENSION
(123.45) RECORDED DIMENSION
FOUND IRON PIPE OR IRON ROD
SET 5/8 INCH IRON ROD
PERMANENT SURVEY MONUMENT, I.D.O.T. STD. 2135 (TO BE SET BY OTHERS)
CUT CROSS FOUND OR SET
SAME OWNERSHIP

■ STAKING OF PROPOSED RIGHT OF WAY. SET 5/8 INCH METAL ROD WITH DIVISION OF HIGHWAY SURVEY MARKER TO MONUMENT THE POSITION SHOWN. IDENTIFIED BY INSCRIPTION DATA AND SURVEYORS REGISTRATION NUMBER.

■M STAKING OF PROPOSED RIGHT OF WAY IN CULTIVATED AREAS. SET 5/8 INCH METAL ROD WITH DIVISION OF HIGHWAY SURVEY MARKER 20 INCHES BELOW GROUND SURFACE TO MONUMENT THE POSITION SHOWN. IDENTIFIED BY INSCRIPTION DATA AND SURVEYORS REGISTRATION NUMBER.

STATE OF ILLINOIS)
) SS
COUNTY OF)

THIS IS TO CERTIFY THAT I, JEFFREY B. MEYER AN ILLINOIS PROFESSIONAL LAND SURVEYOR, HAS SURVEYED THE PLAT OF HIGHWAYS SHOWN HEREON IN SECTION 14, TOWNSHIP 6 NORTH, RANGE 10 WEST, OF THE THIRD PRINCIPAL MERIDIAN, MADISON COUNTY, THAT THE SURVEY IS TRUE AND COMPLETE AS SHOWN TO THE BEST OF MY KNOWLEDGE AND BELIEF, THAT THE PLAT CORRECTLY REPRESENTS SAID SURVEY, THAT ALL MONUMENTS FOUND AND ESTABLISHED ARE OF PERMANENT QUALITY AND OCCUPY THE POSITIONS SHOWN THEREON AND THAT THE MONUMENTS ARE SUFFICIENT TO ENABLE THE SURVEY TO BE RETRACED. MADE FOR THE DEPARTMENT OF TRANSPORTATION, STATE OF ILLINOIS.

DATED ____________

JEFFREY B. MEYER, PLS No. 035-002977

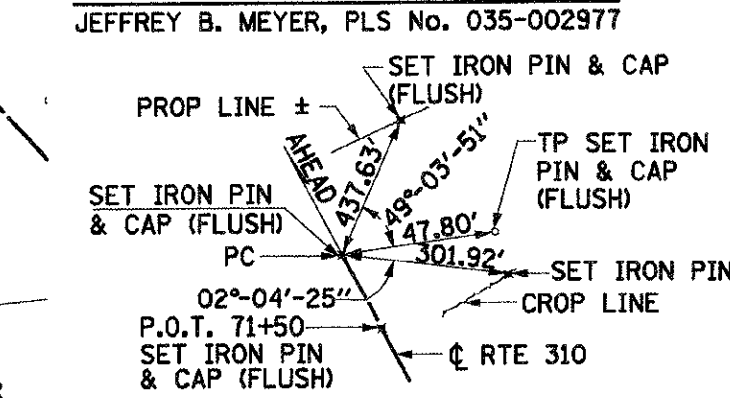

PC STA 73+49.03 FAP RTE 310
IRON PIN & CAP (FLUSH)
N.839,389.0977 E.2,290,032.0701

HR
HURST-ROSCHE ENGINEERS INC.
1400 E. TREMONT STREET
P.O. BOX 130
HILLSBORO, ILLINOIS 62049
PH. 217 532-3959
FAX 217 532-3212

PARCEL 8701023A = 0.6957 AC, 30,303 SF
PARCEL 8701023B = 1.9312 AC, 84,123 SF

PARCEL NO.	OWNER/TITLE REPORT NO.	TOTAL HOLDING	R.O.W. REQUIRED	PREVIOUSLY DEDICATED	REMAINDER	EASEMENTS TEMP	EASEMENTS PERM	EASEMENT PURPOSE	PERMANENT TAX NUMBER	PROPERTY ACQUIRED BY
8701023	RICHARD I. KRUEGEL AND VIVALEA M. KRUEGEL, HIS WIFE, AS JOINT TENANTS MA-1352	5.0775 AC 221,174 SF	2.6269 AC 114,426 SF	N/A	2.4506 AC 106,748 SF	0.2146 AC 9,350 SF	N/A	BLDG REMOVAL	24-2-01-14-03-303-001	
8701027	RICHARD I. KRUEGEL AND VIVALEA M. KRUEGEL, HUSBAND & WIFE, AS JOINT TENANTS MA-1364	1.3595 AC 59,221 SF	0.5860 AC 25,527 SF	0.1755 AC 7,647 SF	0.7735 AC 33,694 SF	0.0051 AC 224 SF	N/A	GRADING	24-1-01-14-00-000-002.001	
8701028	JERSEY COUNTY RURAL WATER COMPANY, INC. MA-1366	0.3929 AC 17,114 SF	0.3929 AC 17,114 SF	N/A	0.0000 AC 0,000 SF	N/A	N/A	N/A	24-1-01-14-00-000-004.001	
8701082	ROLLIN M. LEWIS MA-1363	0.9076 AC 39,535 SF	0.1985 AC 8,647 SF	N/A	0.7091 AC 30,888 SF	0.0468 AC 2,039 SF	N/A	BLDG REMOVAL	24-1-01-14-00-000-002	

COORDINATES SHOWN HEREON ARE BASED ON SURVEY CONTROL DATA AS PROVIDED BY THE ILLINOIS DEPARTMENT OF TRANSPORTATION.

COORDINATE TABLE

STATION	OFFSET	NORTH	EAST	STATION	OFFSET	NORTH	EAST
59+63.27	30.00' RT	840,216.5055	2,288,794.0450	21+05.03	50.00' RT	840,007.4150	2,288,982.1598
60+61.45	30.00' RT	840,312.7626	2,288,774.7230	18+50.19	50.00' RT	839,755.7478	2,289,022.2932
60+35.25	157.43' RT	840,312.1511	2,288,904.8201	18+55.55	60.41' LT	839,743.6584	2,288,912.4203
59+39.35	144.90' RT	840,215.6593	2,288,911.4022	82+44.55	157.30' LT	840,004.4005	2,289,395.9354
57+77.08	0.00'	840,028.0521	2,288,801.2756	79+67.37	154.33' RT	840,001.3746	2,289,812.6408
59+69.52	0.00'	840,216.7264	2,288,763.4022	78+82.47	268.06' RT	840,000.3181	2,289,957.9005
57+53.74	112.12' RT	840,027.2265	2,288,915.7839	77+62.94	208.64' RT	839,861.7699	2,289,985.8641
85+44.02	140.98' LT	840,213.5737	2,289,200.6608	77+82.79	170.92' RT	839,857.0490	2,289,942.9588
83+47.20	151.72' LT	840,077.9815	2,289,331.2845	79+89.14	171.26' LT	839,813.3643	2,289,545.9348
84+42.89	54.03' LT	840,212.6286	2,289,331.7382	80+08.82	170.03' LT	839,828.6436	2,289,535.0003
83+07.31	189.94' LT	840,024.2319	2,289,331.1034	60+25.62	204.26' RT	840,311.9264	2,288,952.6219
21+25.26	71.19' LT	840,008.3086	2,288,859.2960	59+27.13	203.58' RT	840,215.2271	2,288,971.3448
57+91.26	30.00' RT	840,047.8607	2,288,827.8978	82+71.47	155.84' LT	840,023.8851	2,289,379.2141
57+52.01	120.41' RT	840,027.1654	2,288,924.2603	81+21.37	0.00'	840,821.2972	2,289,999.5027
87+08.70	131.96' LT	840,321.3472	2,289,084.6418				

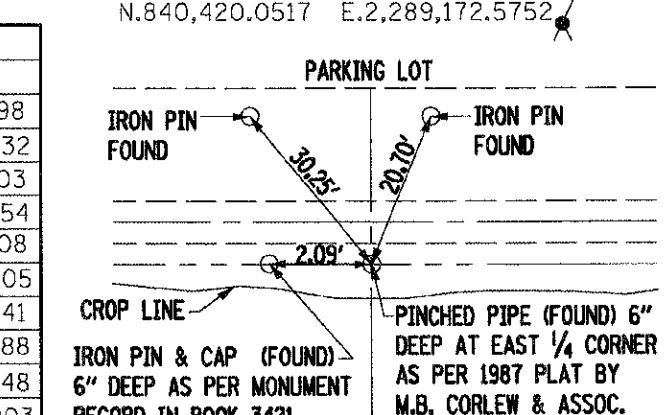

WEST 1/4 CORNER SECTION 14
WEST 1/4 CORNER SECTION 14 T6N R10W 3RD PM
RECORDED 07-02-2001
DOC. 2001R33213

ILLINOIS DEPARTMENT OF TRANSPORTATION

PLAT OF HIGHWAYS

FAP ROUTE 310 (US 67)
SECTION 60-16, 60-15
MADISON COUNTY
JOB NO. R-98-001-97/R-98-039-92
STATION 53+00 TO STATION 62+00
50' 0 50' 100'
SCALE: 1" = 50'
SHEET 15 OF 29

ILLINOIS DEPARTMENT OF TRANSPORTATION
DIVISION OF HIGHWAYS/DISTRICT 8
1102 EASTPORT PLAZA DRIVE
COLLINSVILLE, ILLINOIS 62234-6198

DATE 3-28-01
3-28-04-12:00
DGN-SPEC
*REF-EXROW
*REF-PROPROW
*REF-CL
*REF-ROW50TX7
*REF-CONST
*REF-TOPO
*REF-CLRAMPS
*REF-EXCL
*REF-SETPIN