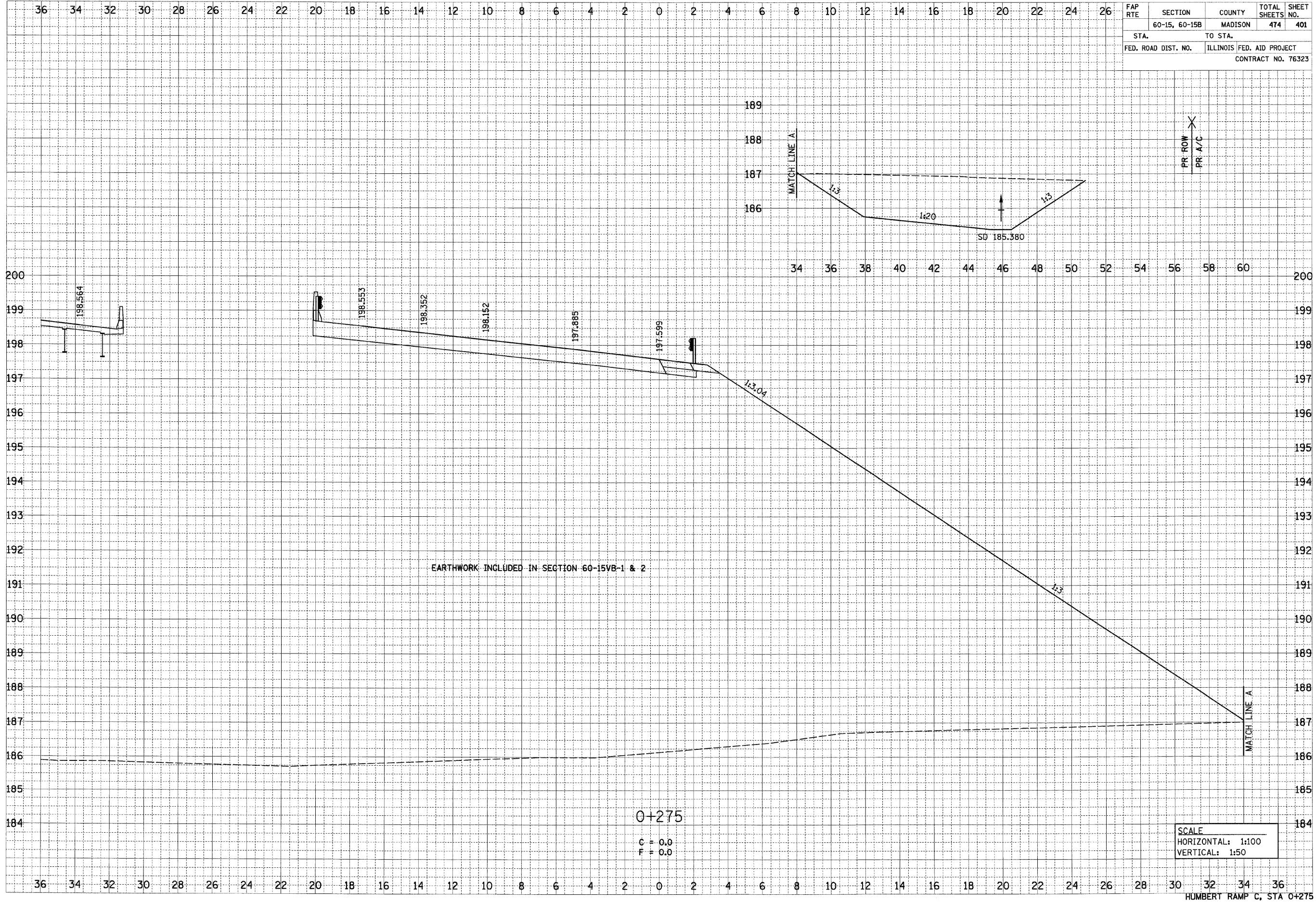


6/29/2007

FINAL SURVEY		DATE	
BY	DATE	BY	DATE
SURVEYED	BY	SURVEYED	BY
NOTED	BY	NOTED	BY
AREA CHECKED	DATE	AREA CHECKED	DATE

ORIGINAL SURVEY		DATE	
BY	DATE	BY	DATE
SURVEYED	BY	SURVEYED	BY
NOTED	BY	NOTED	BY
AREA CHECKED	DATE	AREA CHECKED	DATE

FAP RTE	SECTION	COUNTY	TOTAL SHEETS	SHEET NO.
	60-15, 60-15B	MADISON	474	401
STA.	TO STA.	FED. AID PROJECT		
FED. ROAD DIST. NO.	ILLINOIS	FED. AID PROJECT		
CONTRACT NO. 76323				



P:\2007 files\2007\24\ima.m\line\crosssections\ra\ra.mpo.dgn

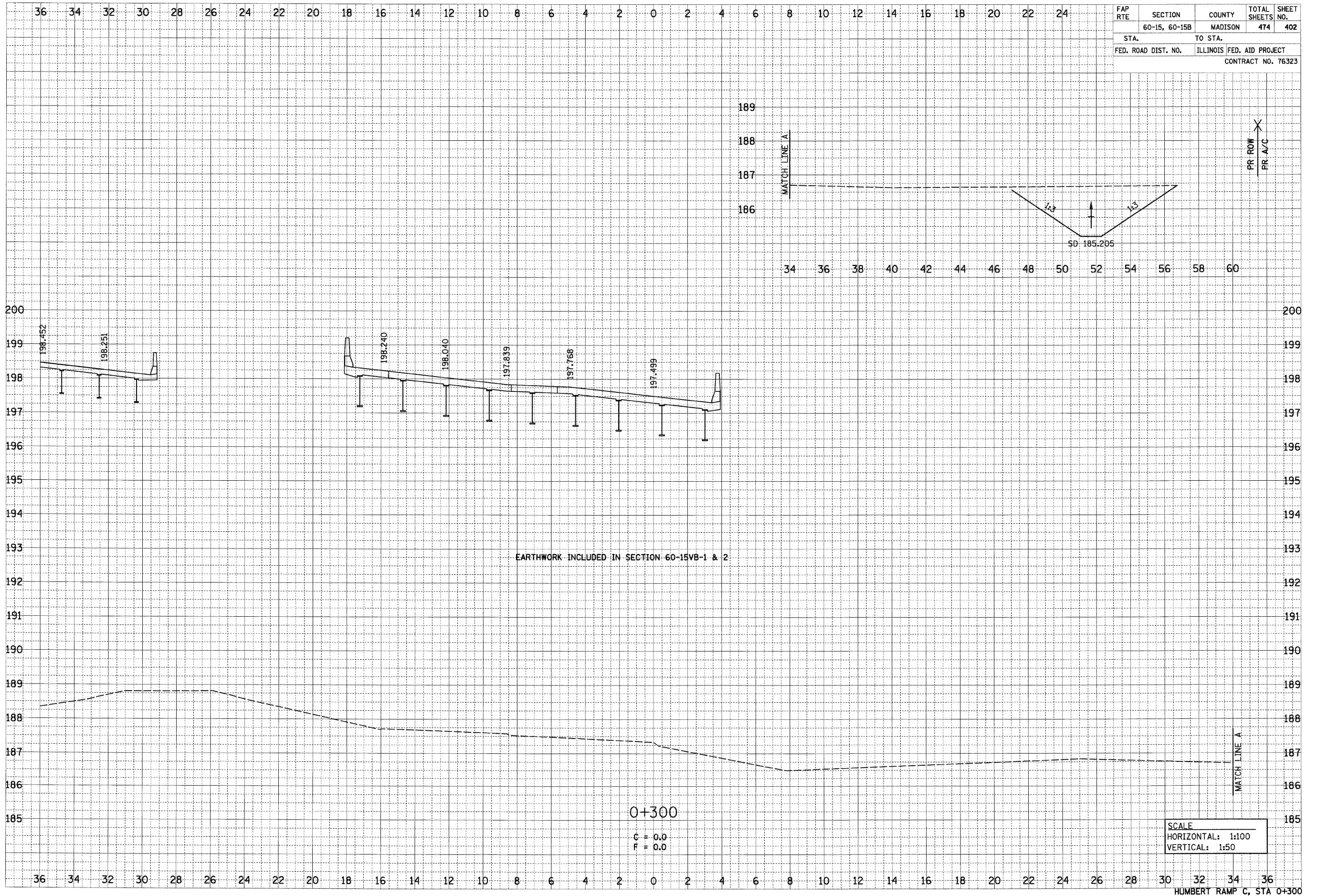
HUMBERT RAMP C, STA 0+275

6/23/2007

p:\207\1es\00024\main\line\crosssections\va\mpcc.dgn

DATE	BY	SURVEYED	NO.
		NOTE BOOK	
		AREAS CHECKED	
		AREAS CHECKED	

DATE	BY	SURVEYED	NO.
		NOTE BOOK	
		AREAS CHECKED	
		AREAS CHECKED	



FAP RTE	SECTION	COUNTY	TOTAL SHEETS	SHEET NO.
	60-15, 60-15B	MADISON	474	402
STA.		TO STA.		
FED. ROAD DIST. NO.		ILLINOIS	FED. AID PROJECT	
CONTRACT NO. 76323				

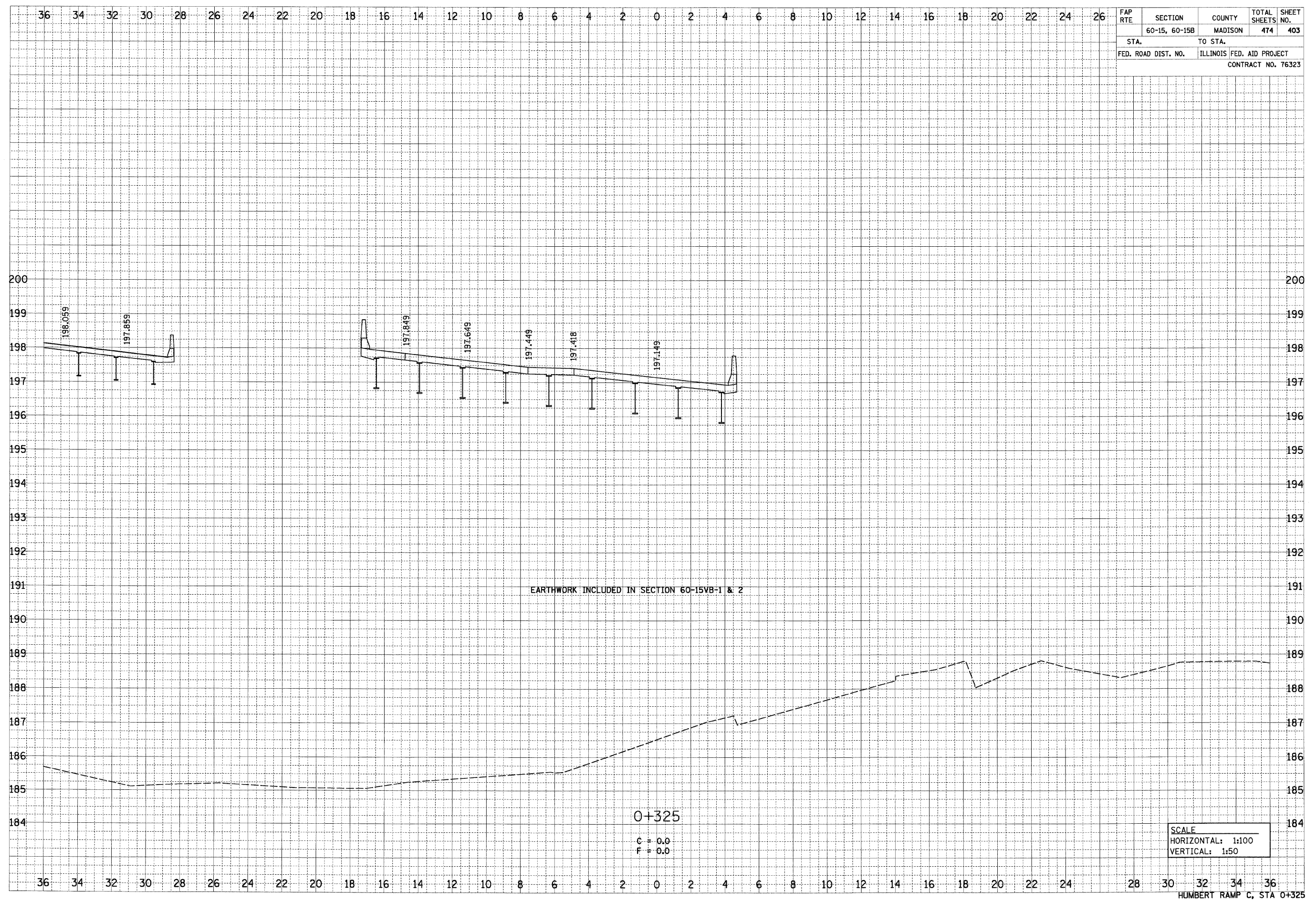
6/29/2007

p:\201-iles\00024\main\line\crosssections\tempo.dgn

FINAL SURVEY	DATE
NOTE BOOK	BY
TEMPLATE	
AREAS CHECKED	
NO.	

ORIGINAL SURVEY	DATE
NOTE BOOK	BY
TEMPLATE	
AREAS CHECKED	
NO.	

FAP RTE	SECTION	COUNTY	TOTAL SHEETS	SHEET NO.
	60-15, 60-15B	MADISON	474	403
STA.	TO STA.			
FED. ROAD DIST. NO.	ILLINOIS FED. AID PROJECT			
CONTRACT NO. 76323				



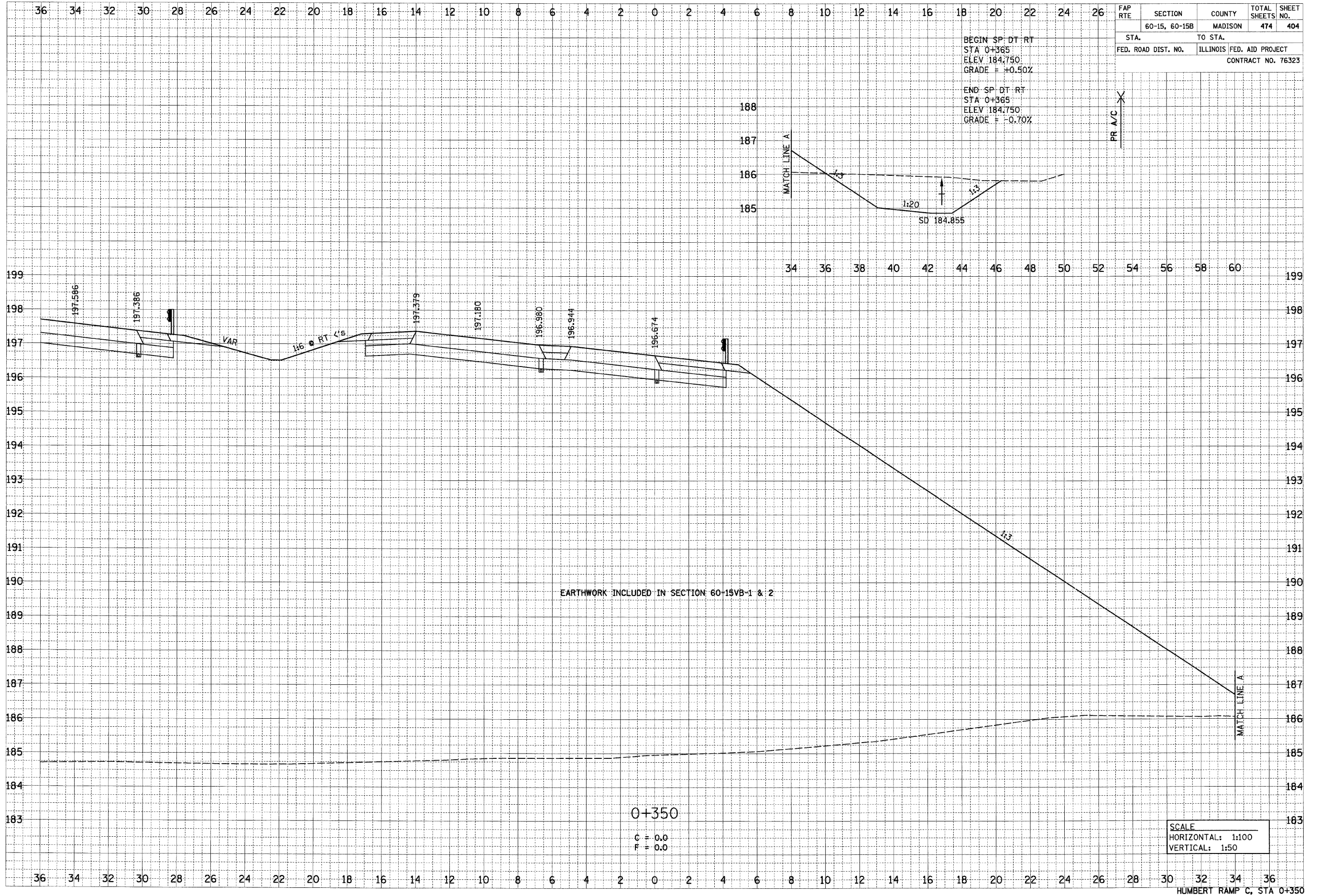
SCALE
 HORIZONTAL: 1:100
 VERTICAL: 1:50

HUMBERT RAMP C, STA 0+325

6/29/2007

DATE	
BY	
FINAL SURVEY	
REVISIONS	
NOTE BOOK	
AREAS CHECKED	
NO.	

DATE	
BY	
ORIGINAL SURVEY	
REVISIONS	
NOTE BOOK	
AREAS CHECKED	
NO.	



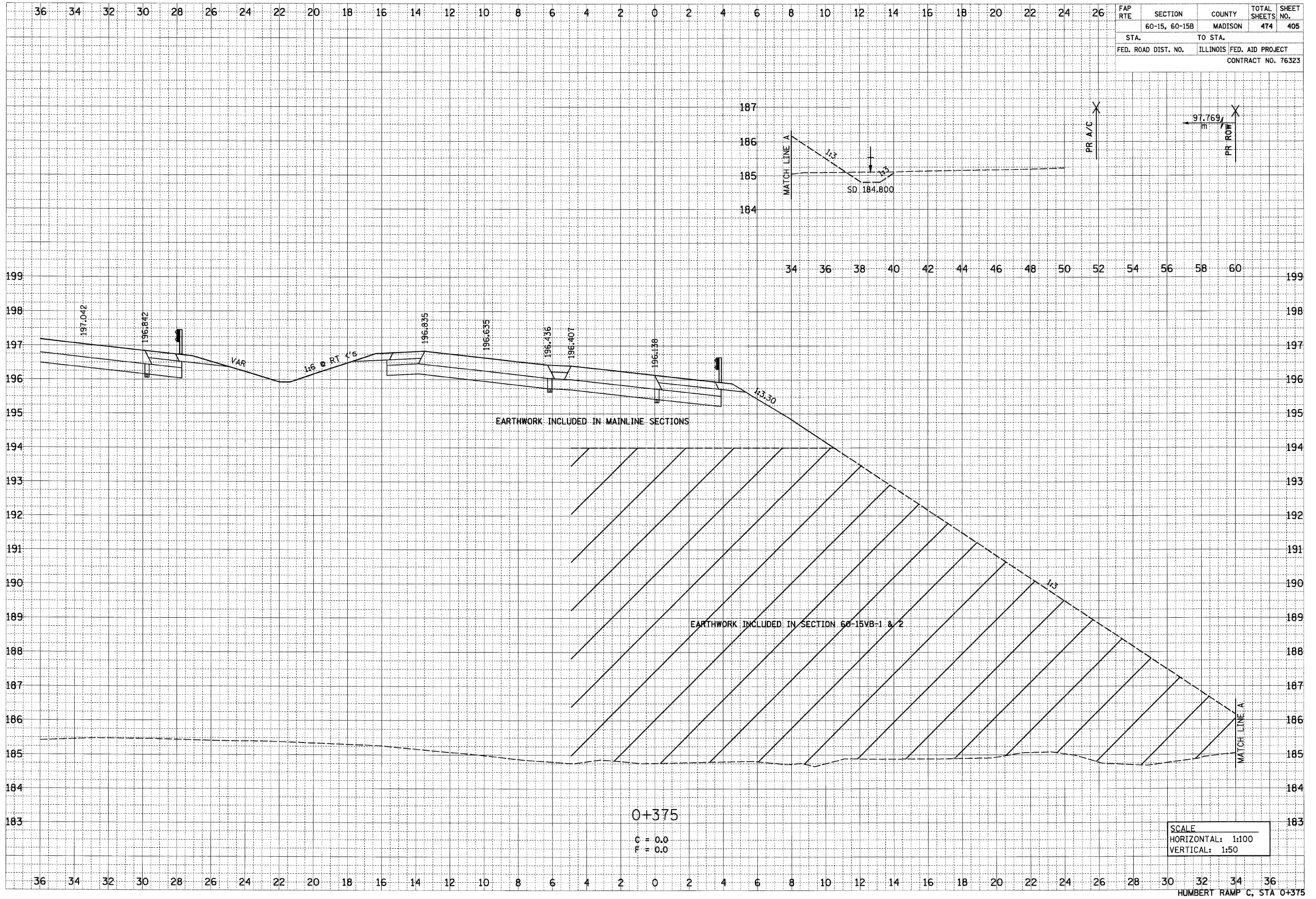
p:\001\1es\08224\dmn\1\0\corcasas\stona\tempc.dgn

6/29/2007

DATE	
BY	
FINAL SURVEY	
NOTE BOOK	
AREAS CHECKED	
NO.	

DATE	
BY	
ORIGINAL SURVEY	
NOTE BOOK	
AREAS CHECKED	
NO.	

FAP RTE	SECTION	COUNTY	TOTAL SHEETS	SHEET NO.
	60-15, 60-15B	MADISON	474	405
STA.	TO STA.			
FED. ROAD DIST. NO.	ILLINOIS FED. AID PROJECT			
CONTRACT NO. 76323				



SCALE
 HORIZONTAL: 1:100
 VERTICAL: 1:50

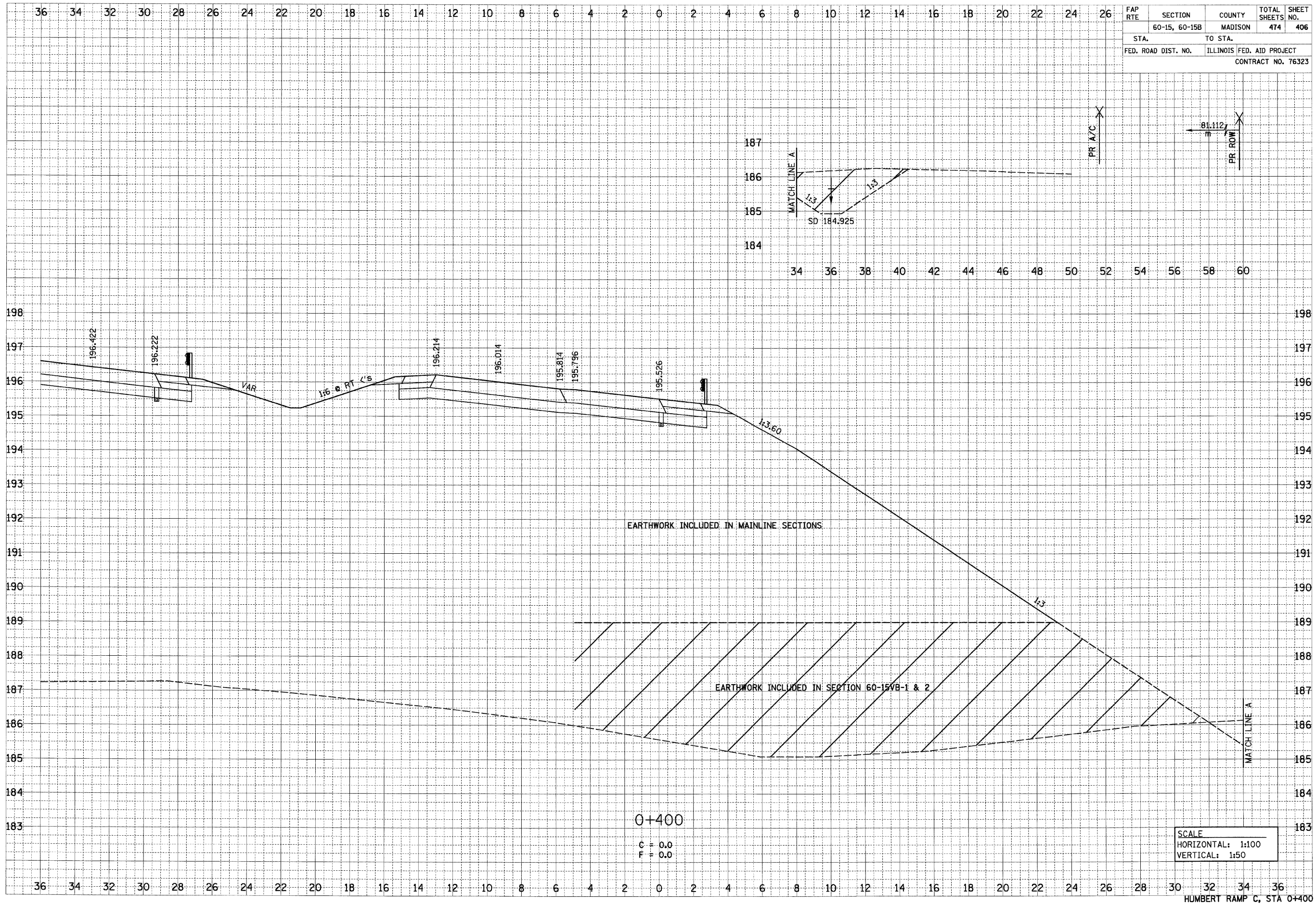
HUMBERT RAMP C, STA 0+375

6/29/2007

DATE	BY
SURVEYED	
TEMPERATURE	
NOTE BOOK	
AREAS CHECKED	
NO.	

DATE	BY
SURVEYED	
TEMPERATURE	
NOTE BOOK	
AREAS CHECKED	
NO.	

FAP RTE	SECTION	COUNTY	TOTAL SHEETS	SHEET NO.
	60-15, 60-15B	MADISON	474	406
STA.	TO STA.			
FED. ROAD DIST. NO.	ILLINOIS	FED. AID PROJECT		
CONTRACT NO. 76323				



0+400
 C = 0.0
 F = 0.0

SCALE
 HORIZONTAL: 1:100
 VERTICAL: 1:50

HUMBERT RAMP C, STA 0+400

p:\001\1ea\20024\mainline\crosssections\va\mpo.dgn

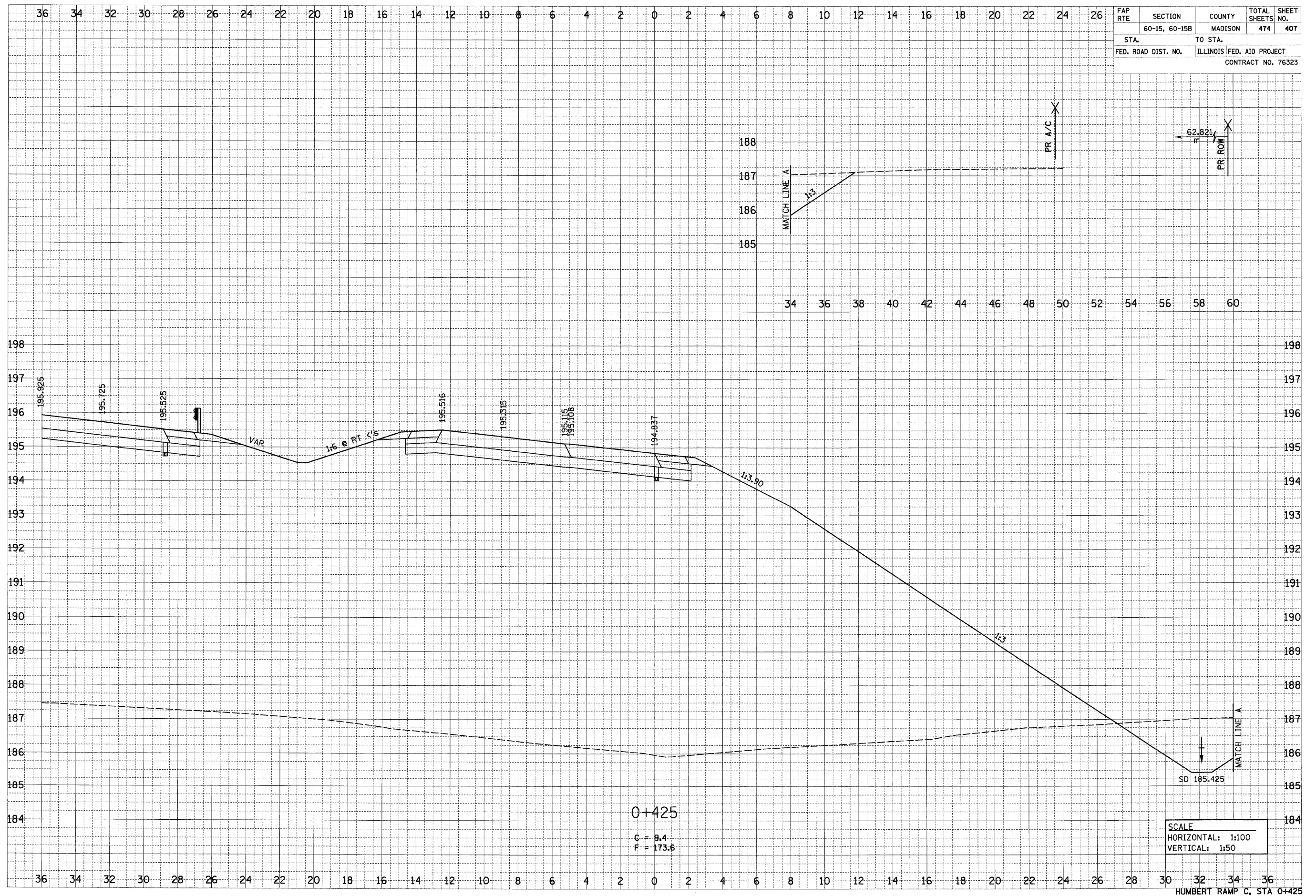
5/29/2007

p:\2007\105\00024\dmn\1\nc\crosssections\va\va.mxd

DATE	BY
SURVEYED	
REVISIONS	
NOTED BOOK	
AREAS CHECKED	
NO.	

DATE	BY
SURVEYED	
REVISIONS	
NOTED BOOK	
AREAS CHECKED	
NO.	

FAP RTE	SECTION	COUNTY	TOTAL SHEETS	SHEET NO.
	60-15, 60-15B	MADISON	474	407
STA.	TO STA.			
FED. ROAD DIST. NO.	ILLINOIS FED. AID PROJECT			
CONTRACT NO. 76323				



0+425

C = 9.4
F = 173.6

SCALE
 HORIZONTAL: 1:100
 VERTICAL: 1:50

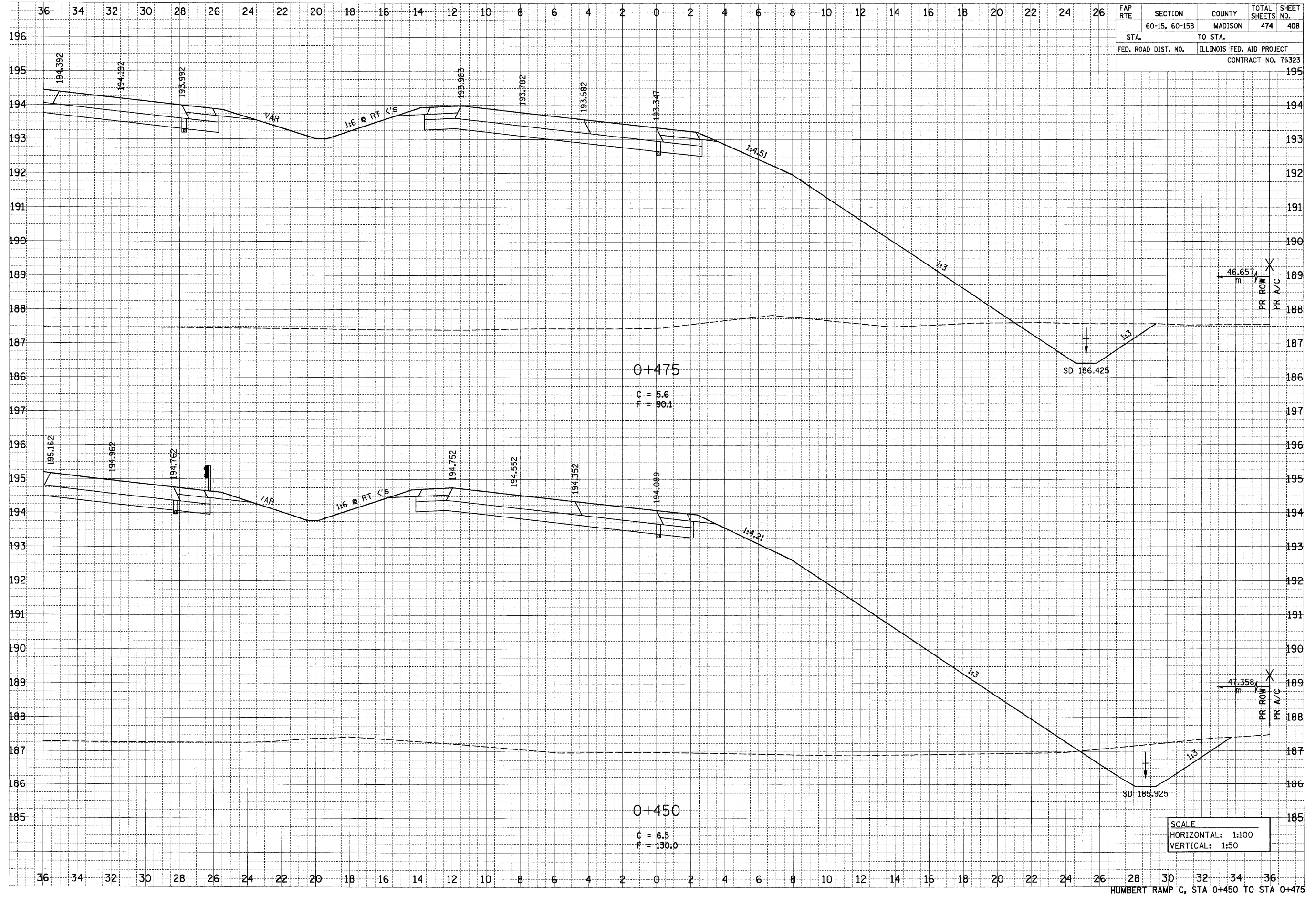
HUMBERT RAMP C, STA 0+425

6/29/2007

FINAL SURVEY	DATE
SURVEYED	BY
NOTE BOOK	
TEMPLATE	
AREAS	
CHECKED	
NO.	

ORIGINAL SURVEY	DATE
SURVEYED	BY
NOTE BOOK	
TEMPLATE	
AREAS	
CHECKED	
NO.	

FAP RTE	SECTION	COUNTY	TOTAL SHEETS	SHEET NO.
	60-15, 60-15B	MADISON	474	408
STA.	TO STA.			
FED. ROAD DIST. NO.	ILLINOIS FED. AID PROJECT		CONTRACT NO. 76323	



SCALE
 HORIZONTAL: 1:100
 VERTICAL: 1:50

HUMBERT RAMP C, STA 0+450 TO STA 0+475

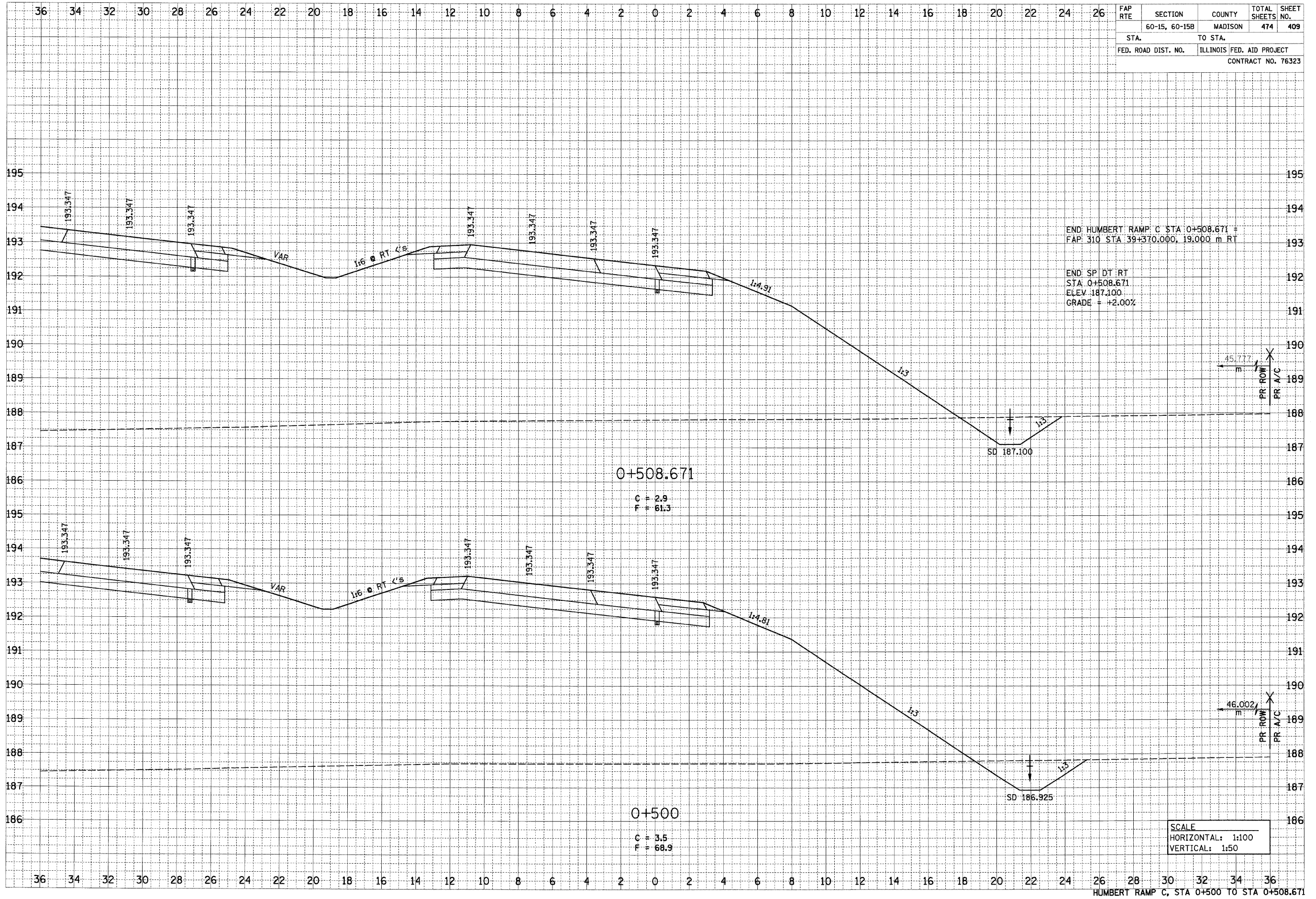
p:\001\1es\00024\drmain\1es\crosssections\tempo.dgn

6/29/2007

FAP RTE	SECTION	COUNTY	TOTAL SHEETS	SHEET NO.
	60-15, 60-15B	MADISON	474	409
STA.	TO STA.			
FED. ROAD DIST. NO.	ILLINOIS	FED. AID PROJECT		
CONTRACT NO. 76323				

DATE	BY

DATE	BY



END HUMBERT RAMP: C STA 0+508.671 =
FAP 310 STA 39+370.000, 19.000 m RT

END SP DT RT
STA 0+508.671
ELEV 187.100
GRADE = +2.00%

0+508.671
C = 2.9
F = 61.3

0+500
C = 3.5
F = 68.9

SCALE
HORIZONTAL: 1:100
VERTICAL: 1:50

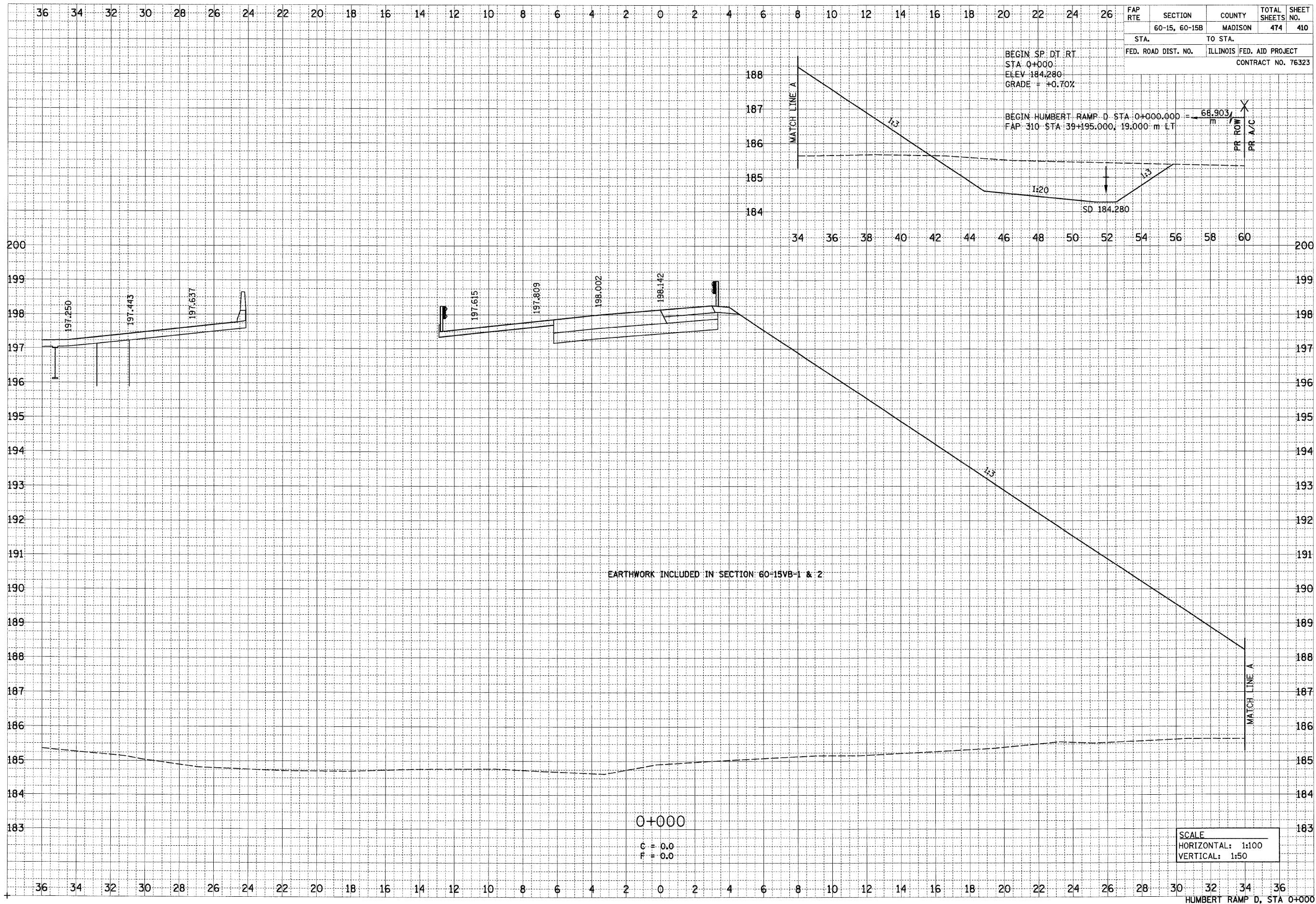
HUMBERT RAMP C, STA 0+500 TO STA 0+508.671

p:\0811es\08024\main\m\crosssections\temp.cdg

6/29/2007

DATE	
BY	
SURVEYED	
TEMP. DATE	
NOTE BOOK	
AREAS CHECKED	
NO.	

DATE	
BY	
SURVEYED	
TEMP. DATE	
NOTE BOOK	
AREAS CHECKED	
NO.	



FAP RTE	SECTION	COUNTY	TOTAL SHEETS	SHEET NO.
	60-15, 60-15B	MADISON	474	410
STA.		TO STA.		
FED. ROAD DIST. NO.		ILLINOIS FED. AID PROJECT		
CONTRACT NO. 76323				

BEGIN SP. DT. RT.
 STA 0+000
 ELEV 184.280
 GRADE = +0.70%

BEGIN HUMBERT RAMP D STA 0+000.000 = 68.903
 FAP 310 STA 39+195.000, 19.000 m LT

EARTHWORK INCLUDED IN SECTION: 60-15VB-1 & 2

0+000

C = 0.0
 F = 0.0

SCALE
 HORIZONTAL: 1:100
 VERTICAL: 1:50

HUMBERT RAMP D, STA 0+000

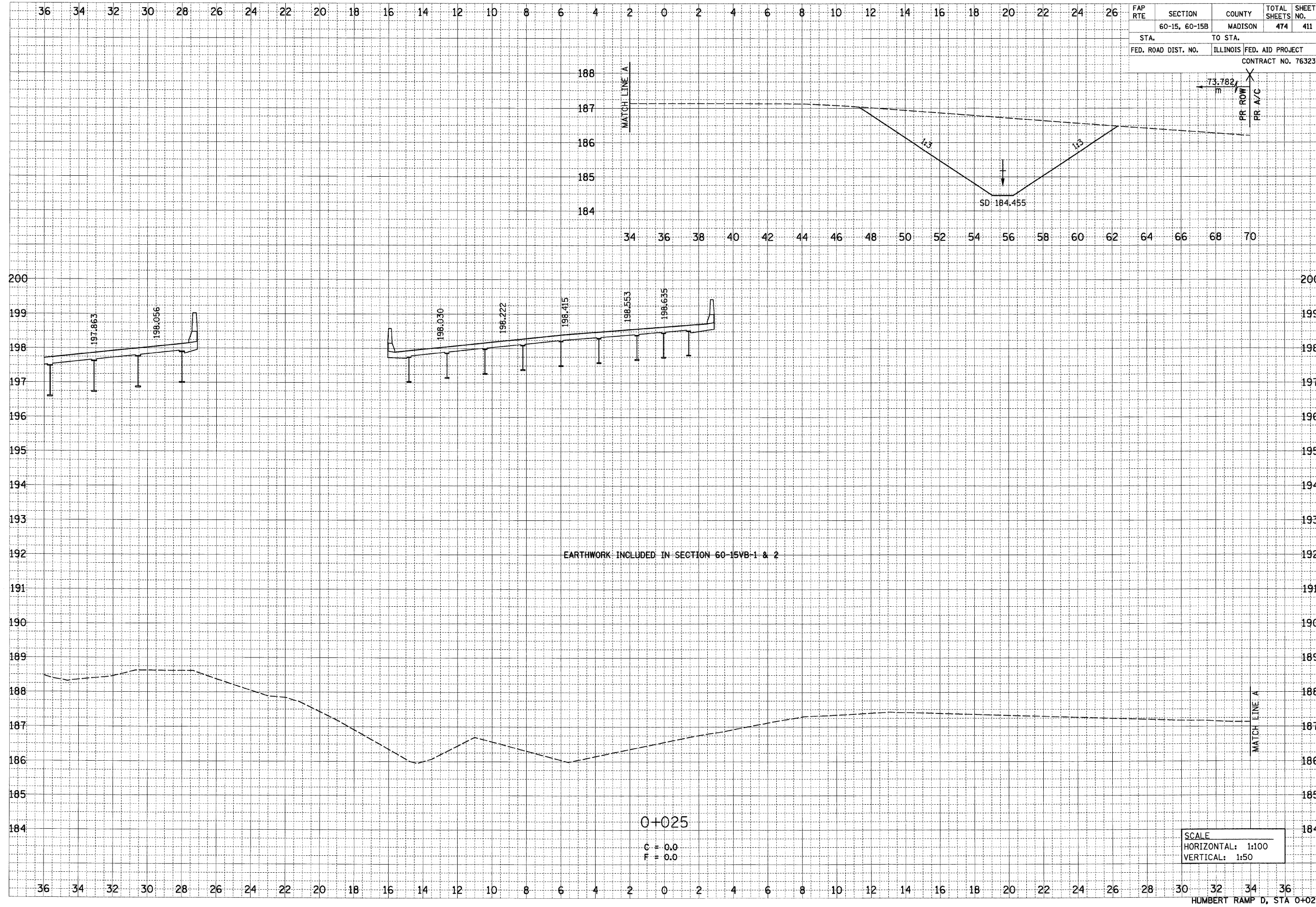
6/29/2007

p:\0871ies\00024\dmair\line\crosssections\veimp\dgn

FINAL SURVEY	DATE
NO. _____	BY _____
NOTE BOOK	NO. _____
AREAS CHECKED	DATE _____

ORIGINAL SURVEY	DATE
NO. _____	BY _____
NOTE BOOK	NO. _____
AREAS CHECKED	DATE _____

FAP RTE	SECTION	COUNTY	TOTAL SHEETS	SHEET NO.
	60-15, 60-15B	MADISON	474	411
STA.	TO STA.			
FED. ROAD DIST. NO.	ILLINOIS	FED. AID PROJECT	CONTRACT NO. 76323	



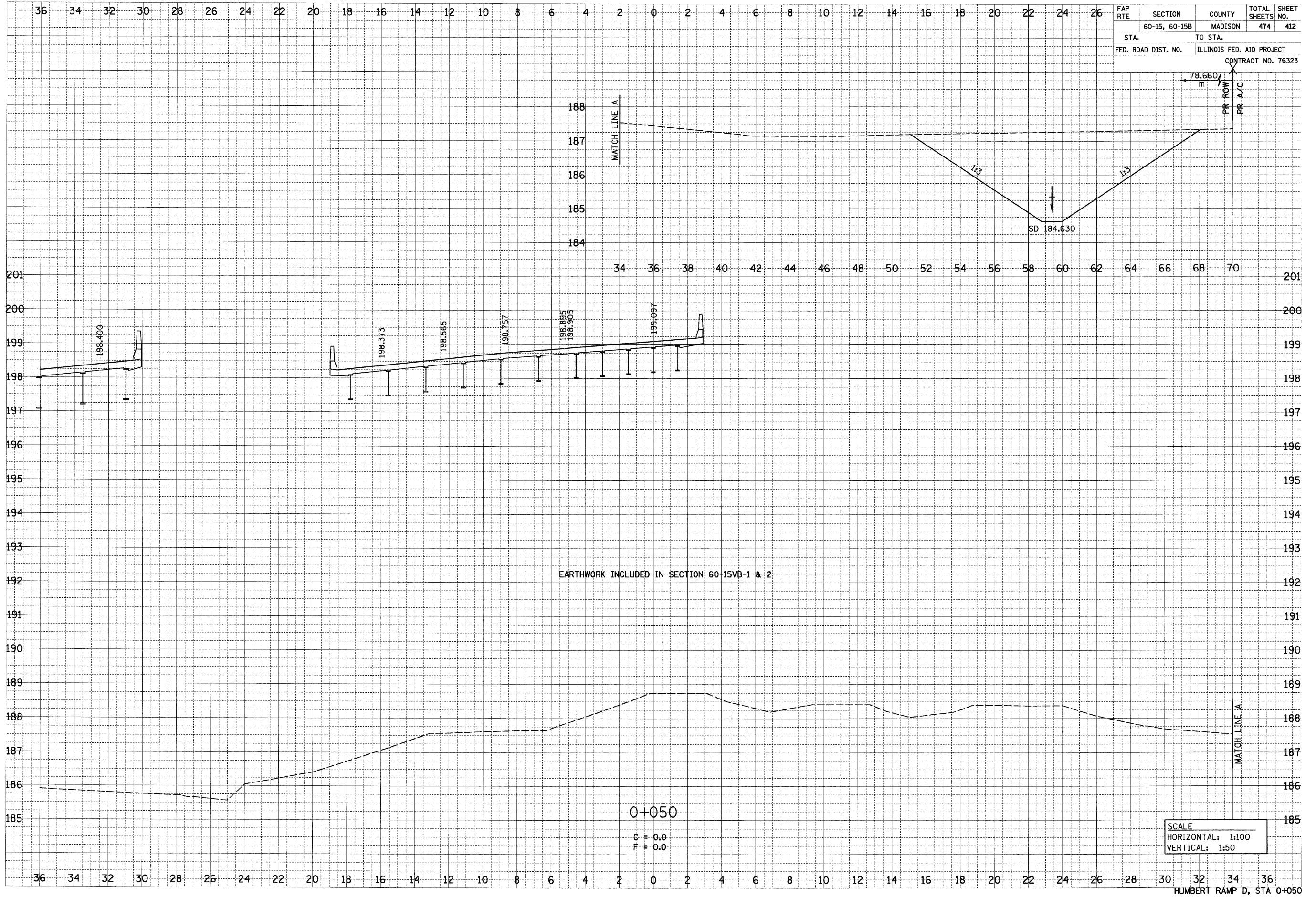
HUMBERT RAMP D, STA 0+025

6/29/2007

DATE	BY
SURVEYED	BY
NOTE BOOK	NO.
AREAS CHECKED	

DATE	BY
SURVEYED	BY
NOTE BOOK	NO.
AREAS CHECKED	

FAP RTE	SECTION	COUNTY	TOTAL SHEETS	SHEET NO.
	60-15, 60-15B	MADISON	474	412
STA.	TO STA.			
FED. ROAD DIST. NO.	ILLINOIS	FED. AID PROJECT	CONTRACT NO. 76323	



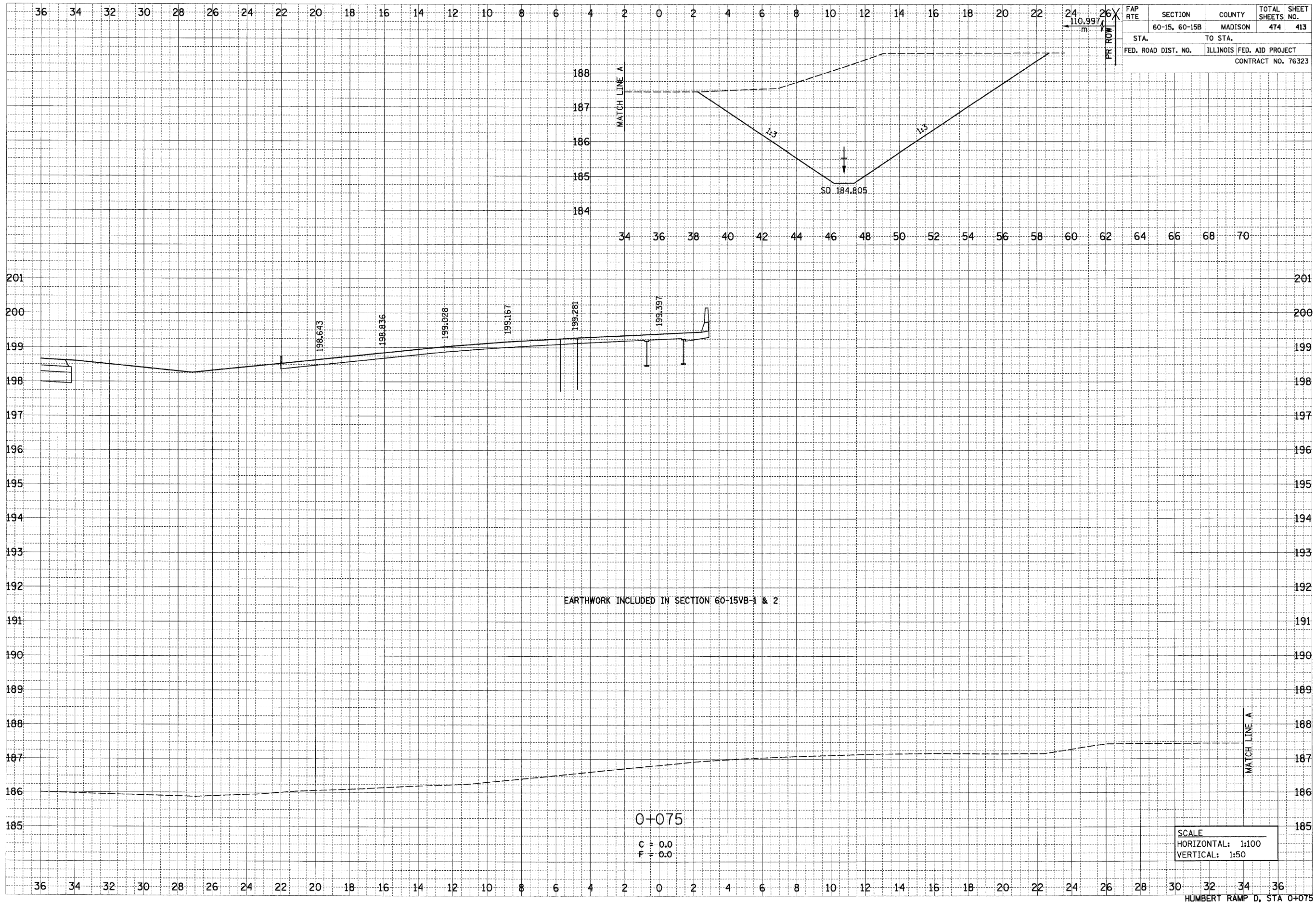
P:\001\15a\2002A\main\line\crosssections\va\mp\dgn

6/21/2007

FINAL SURVEY	BY	DATE
NOTE BOOK		
NO.		

ORIGINAL SURVEY	BY	DATE
NOTE BOOK		
NO.		

p:\081ies\08024\dra\m\nc\crosssections\temp.dgn



FAP RTE	SECTION	COUNTY	TOTAL SHEETS	SHEET NO.
	60-15, 60-15B	MADISON	474	413
STA.	TO STA.			
FED. ROAD DIST. NO.	ILLINOIS FED. AID PROJECT			
CONTRACT NO. 76323				

SCALE
HORIZONTAL: 1:100
VERTICAL: 1:50

HUMBERT RAMP D, STA 0+075

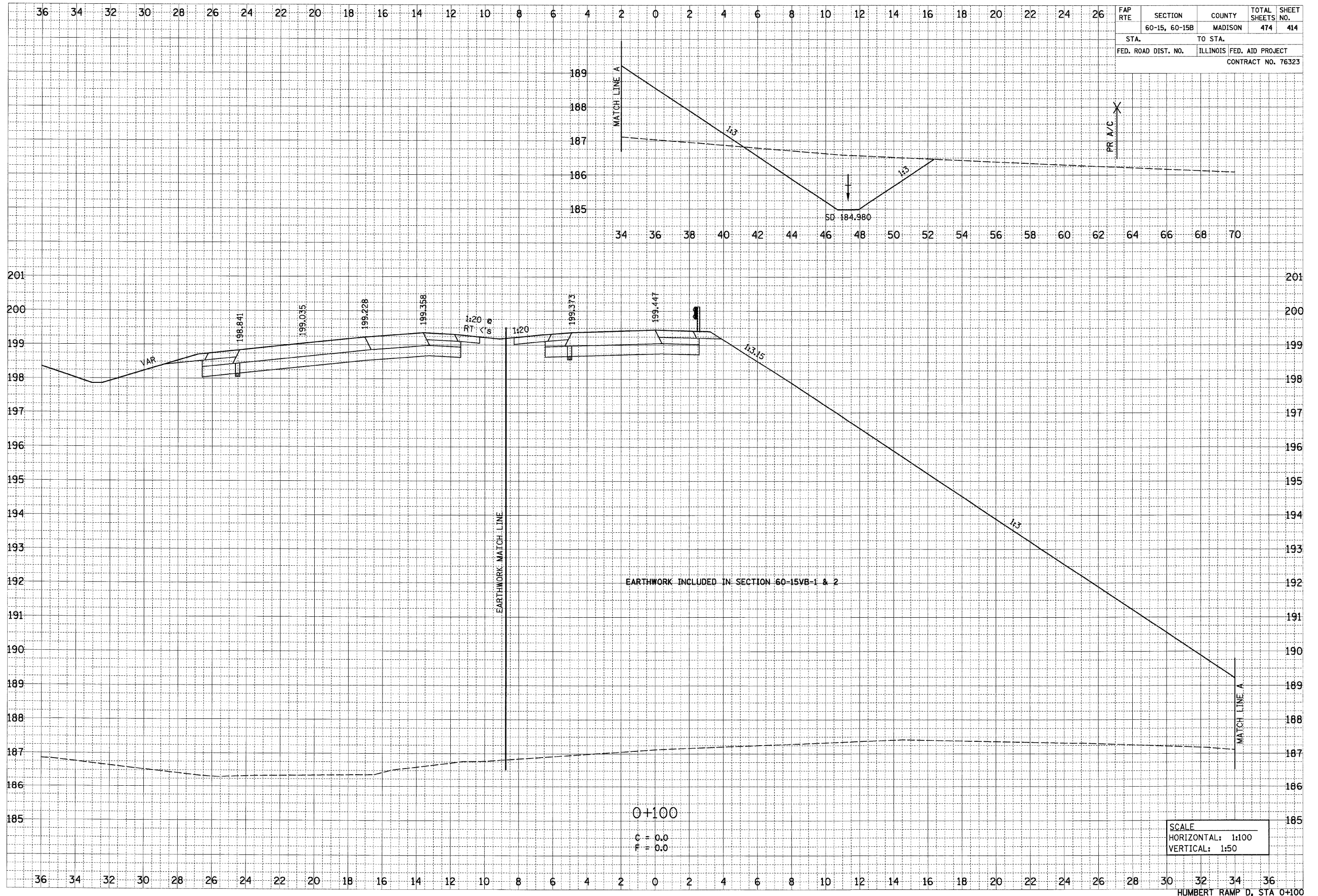
6/29/2007

p:\021\11a\00224\dm\line\crosssections\veimp.dgn

FINAL SURVEY	DATE
SURVEYED	BY
NOTE BOOK	
TEMPLATE	
AREAS	
CHECKED	
NO.	

ORIGINAL SURVEY	DATE
SURVEYED	BY
NOTE BOOK	
TEMPLATE	
AREAS	
CHECKED	
NO.	

FAP RTE	SECTION	COUNTY	TOTAL SHEETS	SHEET NO.
	60-15, 60-15B	MADISON	474	414
STA.	TO STA.			
FED. ROAD DIST. NO.	ILLINOIS	FED. AID PROJECT		
CONTRACT NO. 76323				

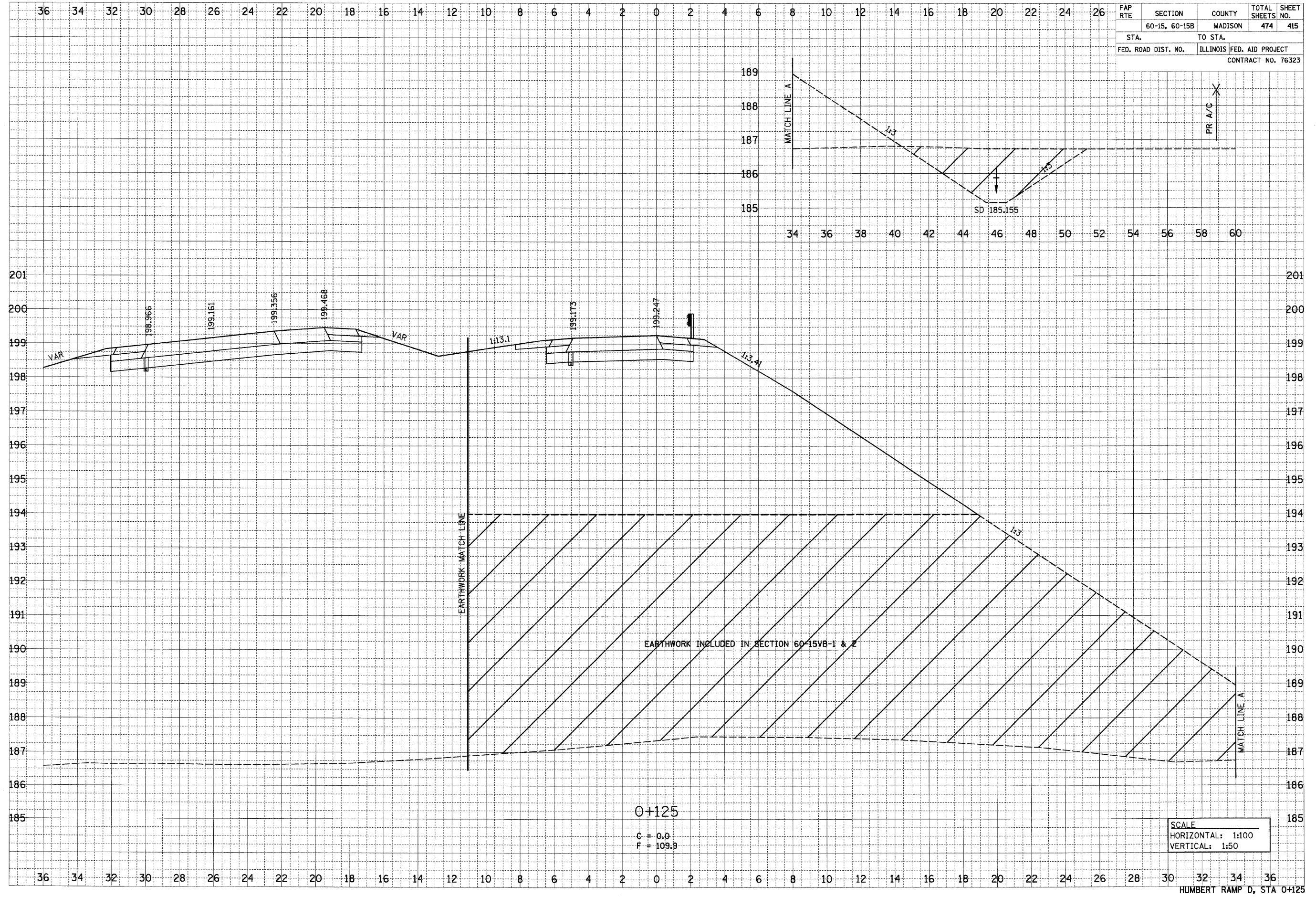


6/29/2007

FINAL SURVEY	DATE
NOTE BOOK	BY
NO.	
SURVEYED	DATE
TEMPLATE	BY
AREAS	
CHECKED	

ORIGINAL SURVEY	DATE
NOTE BOOK	BY
NO.	
SURVEYED	DATE
TEMPLATE	BY
AREAS	
CHECKED	

FAP RTE	SECTION	COUNTY	TOTAL SHEETS	SHEET NO.
	60-15, 60-15B	MADISON	474	415
STA.	TO STA.			
FED. ROAD DIST. NO.	ILLINOIS	FED. AID PROJECT		
CONTRACT NO. 76323				



0+125
 C = 0.0
 F = 109.9

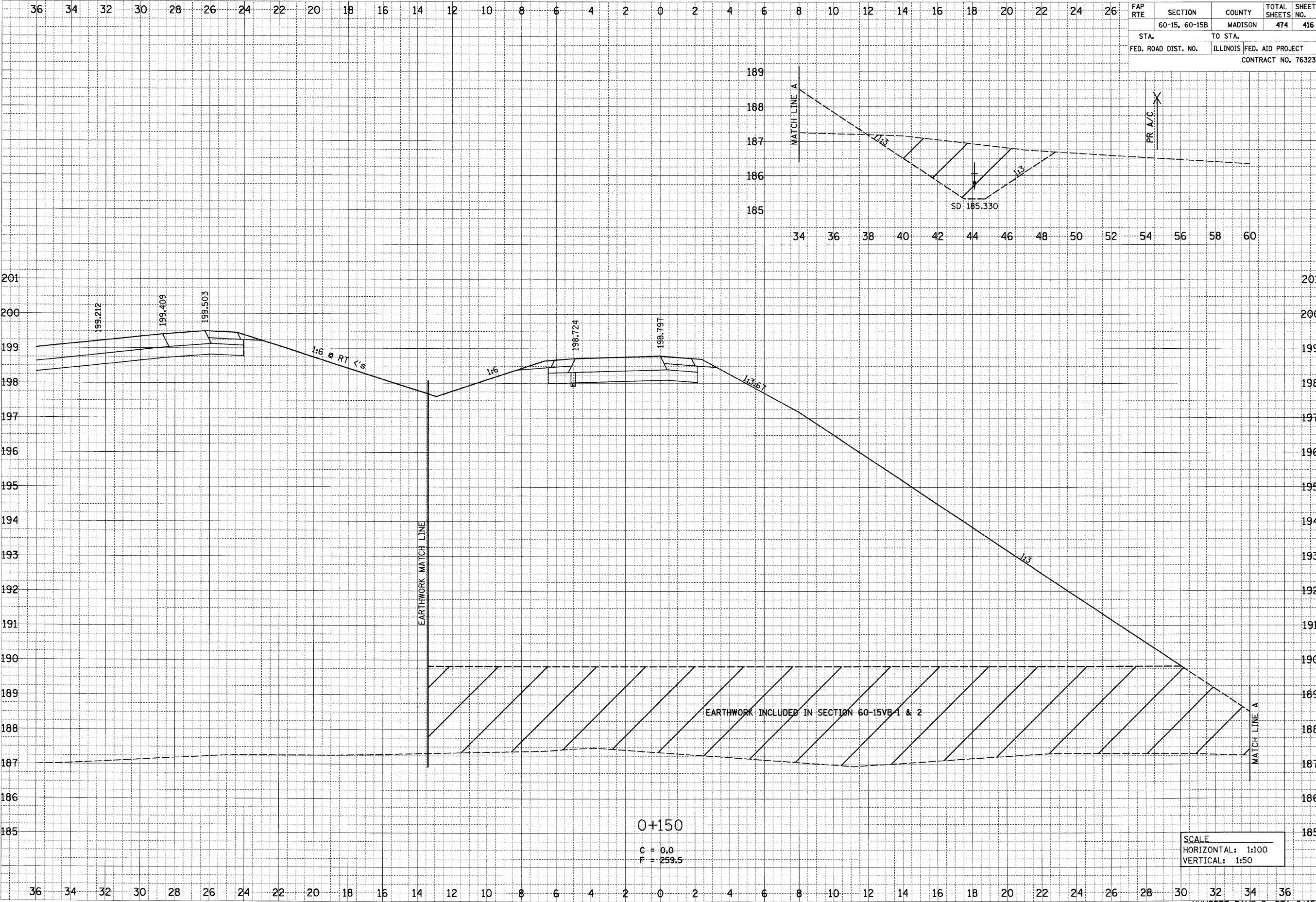
SCALE
 HORIZONTAL: 1:100
 VERTICAL: 1:50

HUMBERT RAMP D, STA 0+125

6/29/2007

DATE	
BY	
FINAL SURVEY	
SURVEY	
NOTE BOOK	
TEMPLATE	
AREAS	
CHECKED	

DATE	
BY	
ORIGINAL SURVEY	
SURVEY	
NOTE BOOK	
TEMPLATE	
AREAS	
CHECKED	



FAP RTE	SECTION	COUNTY	TOTAL SHEETS	SHEET NO.
	60-15, 60-15B	MADISON	474	416
STA.	TO STA.			
FED. ROAD DIST. NO.	ILLINOIS FED. AID PROJECT			
CONTRACT NO. 76323				

0+150

C = 0.0
F = 259.5

SCALE
HORIZONTAL: 1:100
VERTICAL: 1:50

HUMBERT RAMP D, STA 0+150

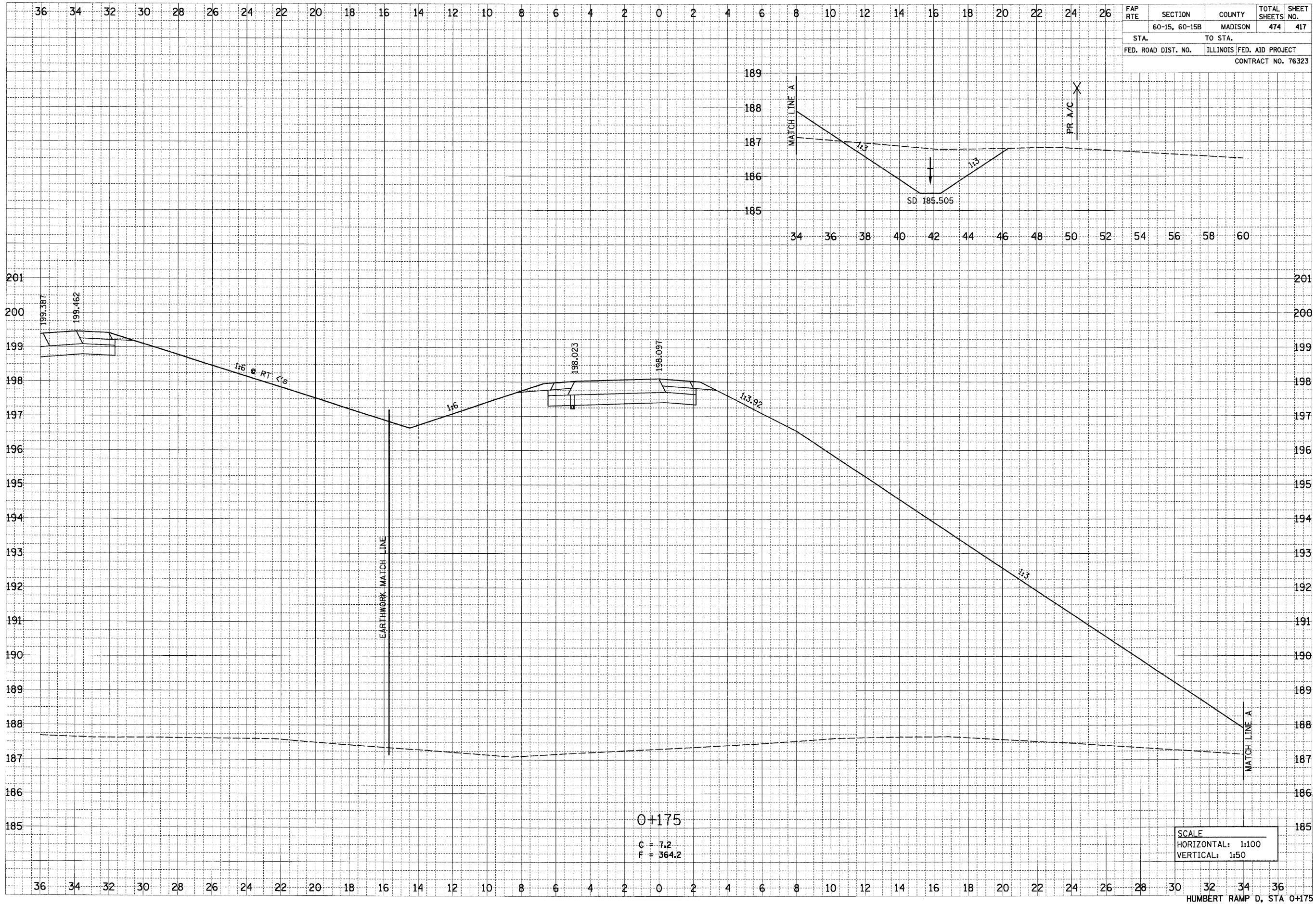
p:\001\Les\02024\main\line\crosssections\vramp.dgn

6/29/2007

FINAL SURVEY	SURVEYED	DATE
NOTE BOOK	NO. _____	BY _____
AREAS CHECKED	_____	_____

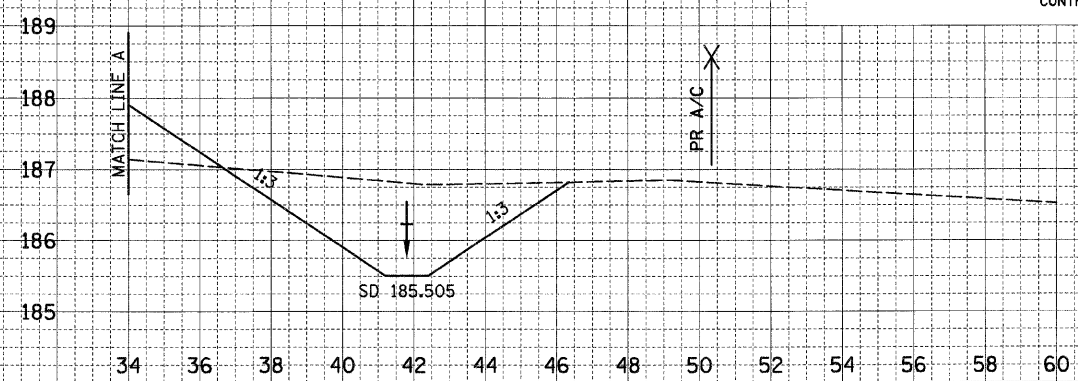
ORIGINAL SURVEY	SURVEYED	DATE
NOTE BOOK	NO. _____	BY _____
AREAS CHECKED	_____	_____

FAP RTE	SECTION	COUNTY	TOTAL SHEETS	SHEET NO.
	60-15, 60-15B	MADISON	474	417
STA.	TO STA.			
FED. ROAD DIST. NO.	ILLINOIS	FED. AID PROJECT		
		CONTRACT NO. 76323		



0+175
 G = 7.2
 F = 364.2

SCALE
 HORIZONTAL: 1:100
 VERTICAL: 1:50



p:\207\lea\00024\main\line\crosssections\va\mp.dgn

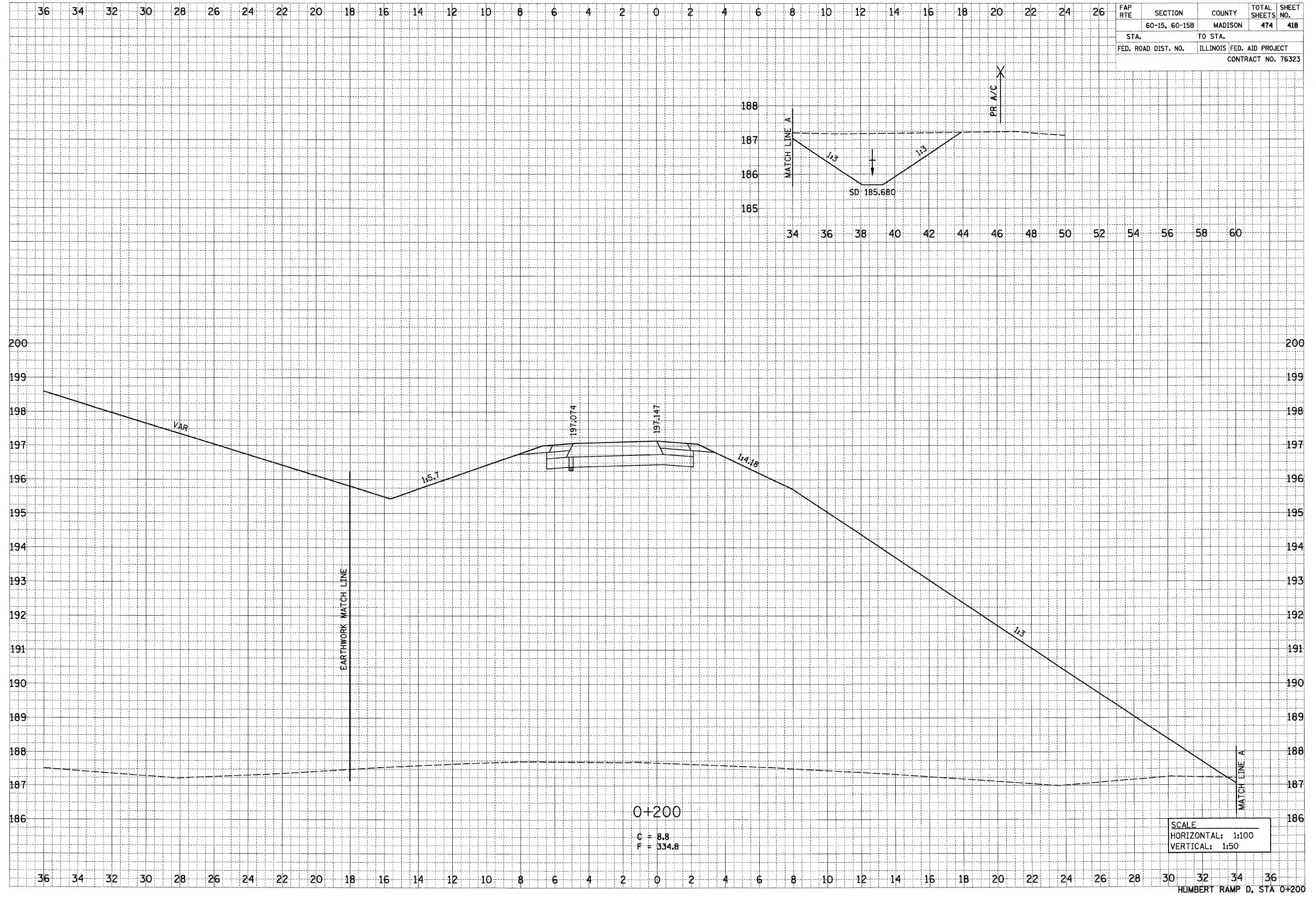
HUMBERT RAMP D, STA 0+175

6/29/2007

DATE	BY
SURVEYED	BY
NOTE BOOK	NO.
AREAS CHECKED	

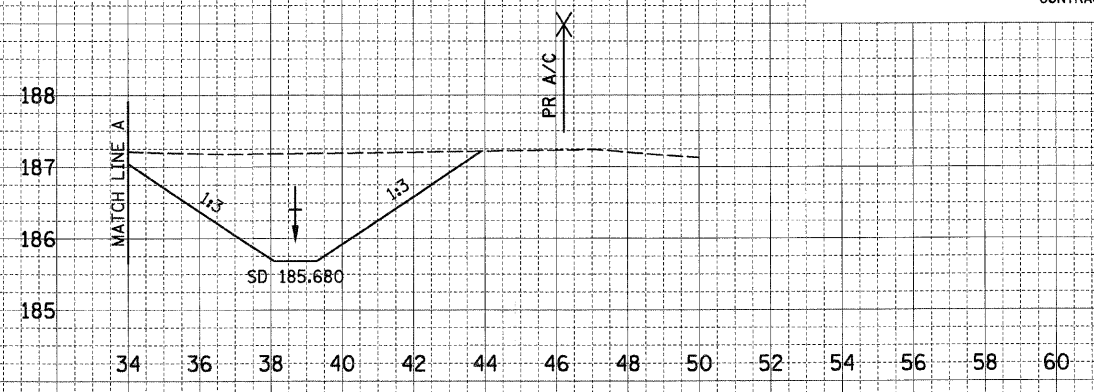
DATE	BY
SURVEYED	BY
NOTE BOOK	NO.
AREAS CHECKED	

FAP RTE	SECTION	COUNTY	TOTAL SHEETS	SHEET NO.
	60-15, 60-15B	MADISON	474	418
STA.	TO STA.			
FED. ROAD DIST. NO.	ILLINOIS FED. AID PROJECT			
CONTRACT NO. 76323				



0+200
 C = 8.8
 F = 334.8

SCALE
 HORIZONTAL: 1:100
 VERTICAL: 1:50



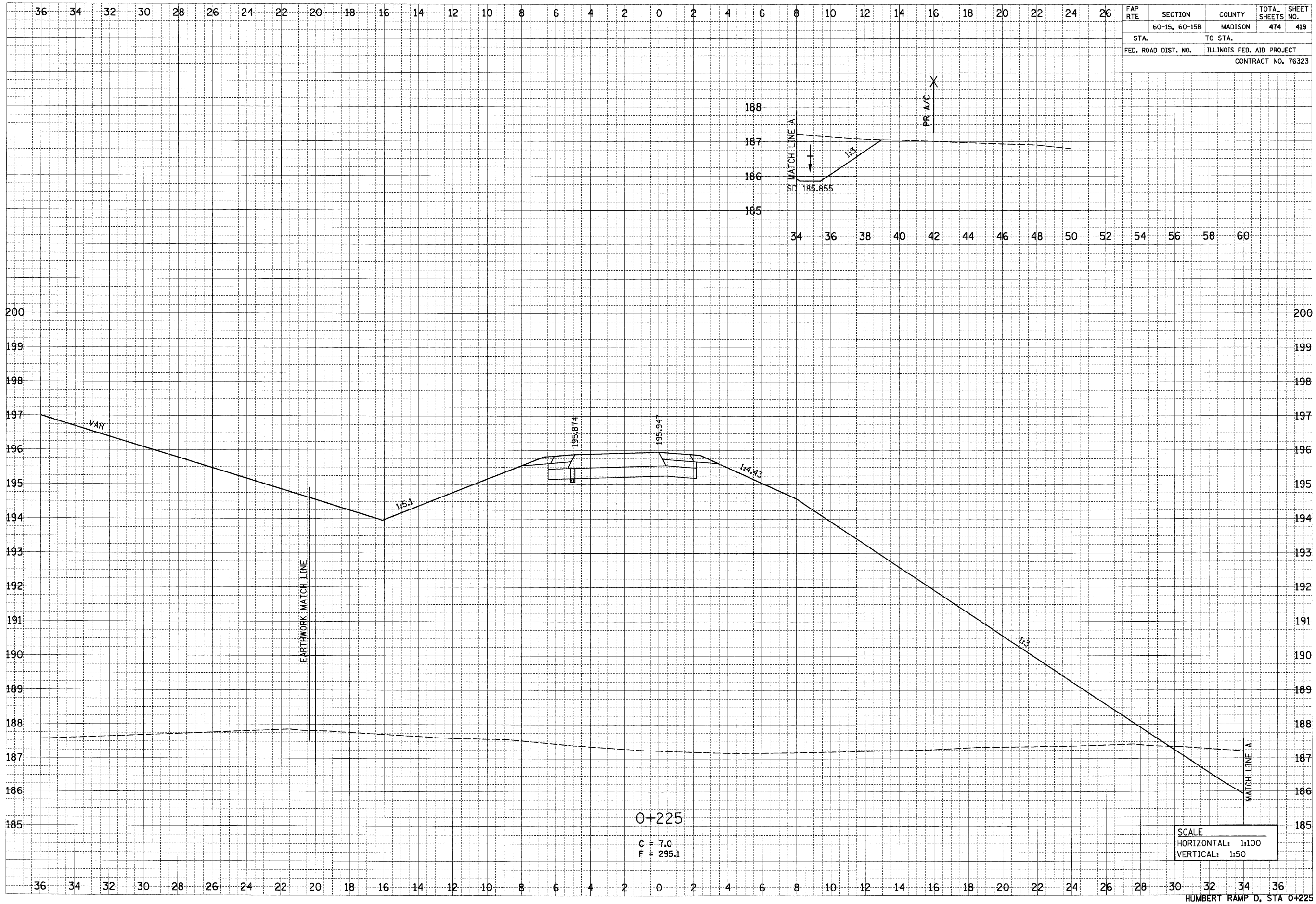
p:\207\1es\0224\dmn\line\crosssections\comp.dgn

HUMBERT RAMP D, STA 0+200

6/29/2007

FINAL SURVEY NOTE BOOK NO.	SURVEYED BY	DATE

ORIGINAL SURVEY NOTE BOOK NO.	SURVEYED BY	DATE



FAP RTE	SECTION	COUNTY	TOTAL SHEETS	SHEET NO.
	60-15, 60-15B	MADISON	474	419
STA.	TO STA.			
FED. ROAD DIST. NO.	ILLINOIS	FED. AID PROJECT	CONTRACT NO. 76323	

0+225
C = 7.0
F = 295.1

SCALE
HORIZONTAL: 1:100
VERTICAL: 1:50

HUMBERT RAMP D, STA 0+225

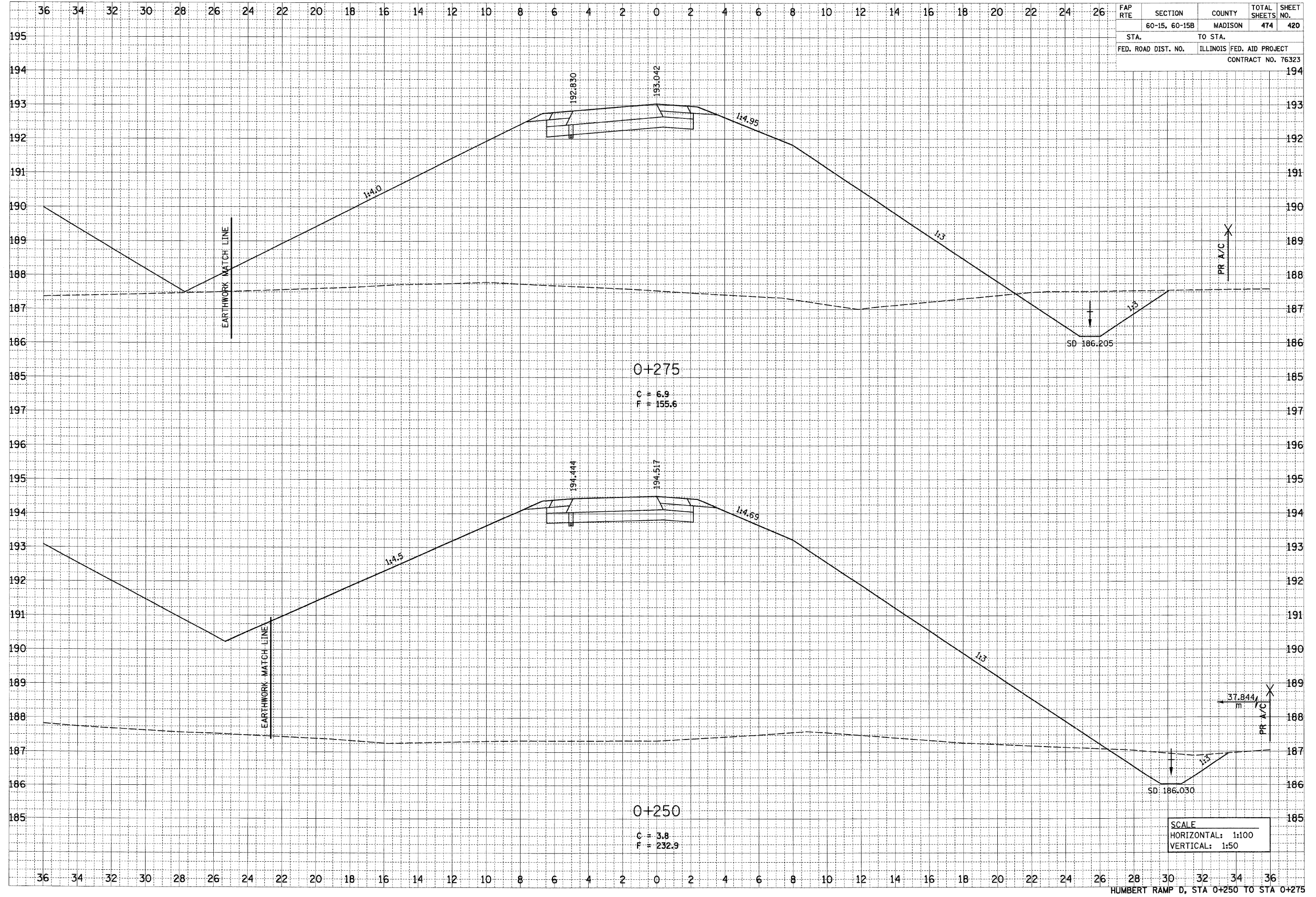
5/29/2007

p:\001\les\00224\main\line\crosssections\temp.dgn

FINAL SURVEY	DATE
SURVEYED	BY
NOTE BOOK	NO.
TEMPLATE	
AREAS	
AREAS CHECKED	

ORIGINAL SURVEY	DATE
SURVEYED	BY
NOTE BOOK	NO.
TEMPLATE	
AREAS	
AREAS CHECKED	

FAP RTE	SECTION	COUNTY	TOTAL SHEETS	SHEET NO.
	60-15, 60-15B	MADISON	474	420
STA.	TO STA.			
FED. ROAD DIST. NO.	ILLINOIS FED. AID PROJECT			
CONTRACT NO. 76323				

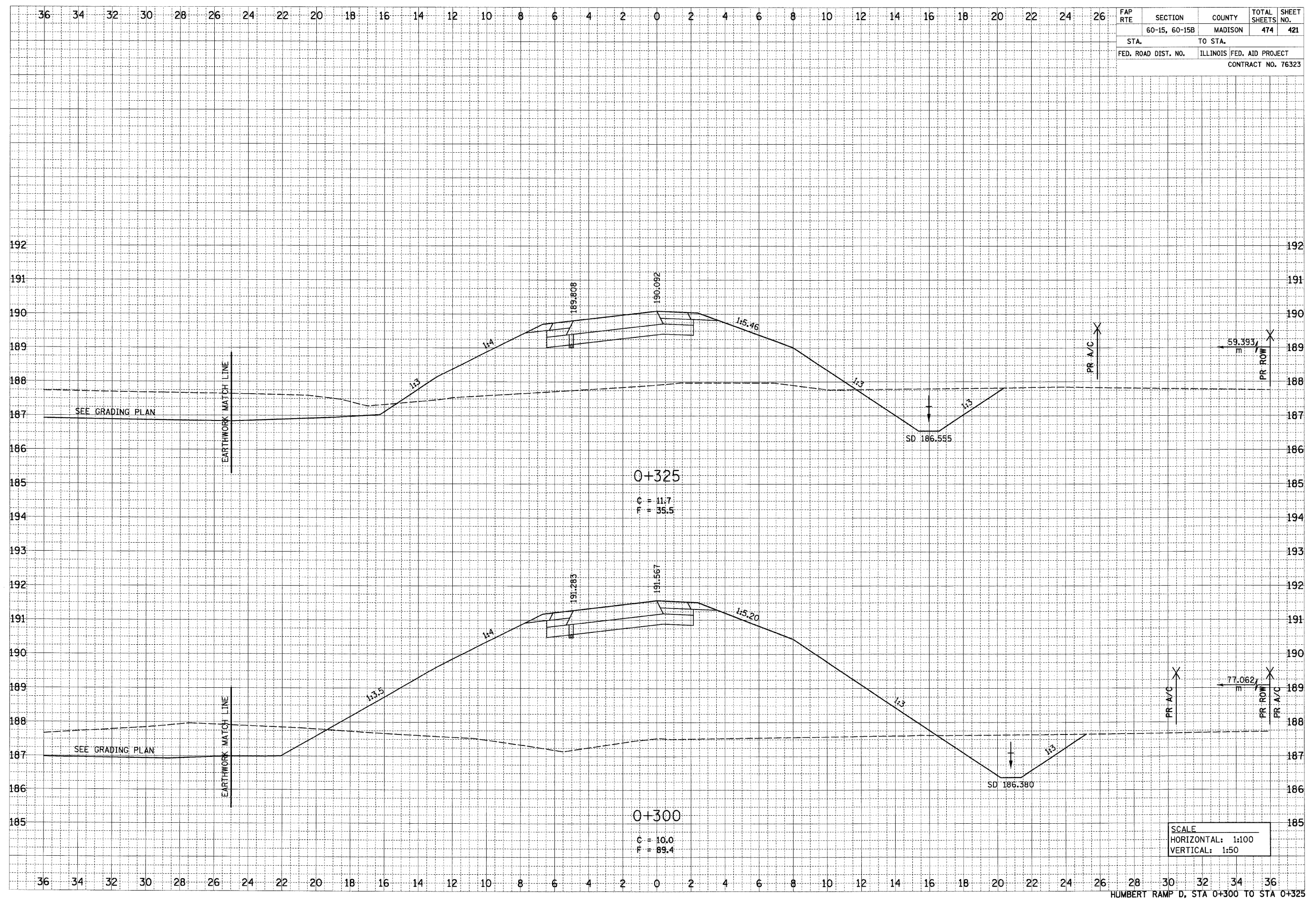


HUMBERT RAMP D, STA 0+250 TO STA 0+275

DATE	BY
DATE	BY
DATE	BY
DATE	BY
DATE	BY
DATE	BY
DATE	BY
DATE	BY
DATE	BY
DATE	BY
DATE	BY

DATE	BY
DATE	BY
DATE	BY
DATE	BY
DATE	BY
DATE	BY
DATE	BY
DATE	BY
DATE	BY
DATE	BY
DATE	BY

FAP RTE	SECTION	COUNTY	TOTAL SHEETS	SHEET NO.
	60-15, 60-15B	MADISON	474	421
STA.		TO STA.		
FED. ROAD DIST. NO.		ILLINOIS FED. AID PROJECT		
CONTRACT NO. 76323				



SCALE
 HORIZONTAL: 1:100
 VERTICAL: 1:50

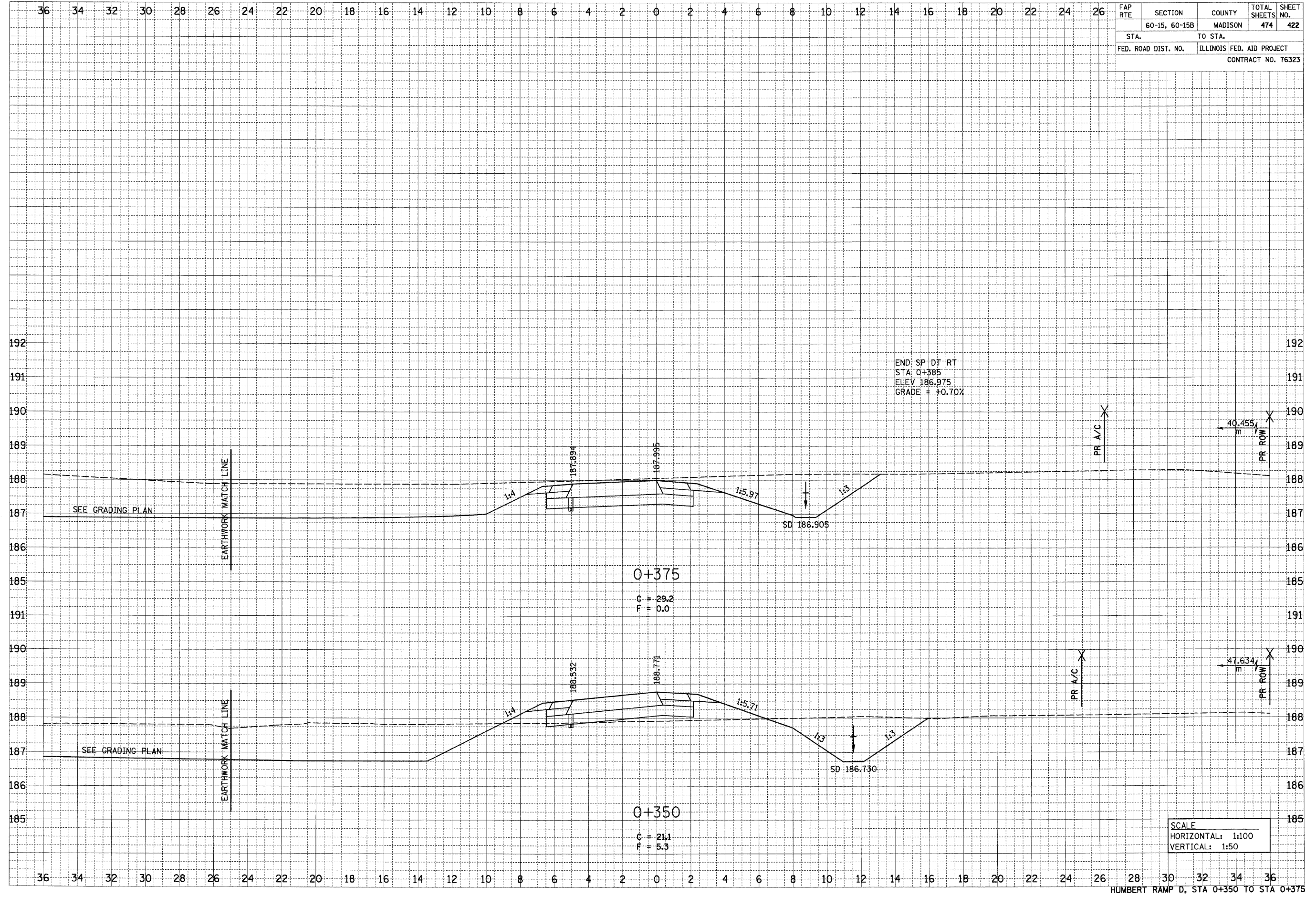
6/29/2007

p:\00711es\08024\dm\in\line\crosssections\temp.dgn

FINAL SURVEY	DATE
SURVEYED	BY
NOTE BOOK	
TEMPLATE	
AREAS	
CHECKED	
NO.	

ORIGINAL SURVEY	DATE
SURVEYED	BY
NOTE BOOK	
TEMPLATE	
AREAS	
CHECKED	
NO.	

FAP RTE	SECTION	COUNTY	TOTAL SHEETS	SHEET NO.
	60-15, 60-15B	MADISON	474	422
STA.	TO STA.			
FED. ROAD DIST. NO.	ILLINOIS FED. AID PROJECT			
CONTRACT NO. 76323				



SCALE
 HORIZONTAL: 1:100
 VERTICAL: 1:50

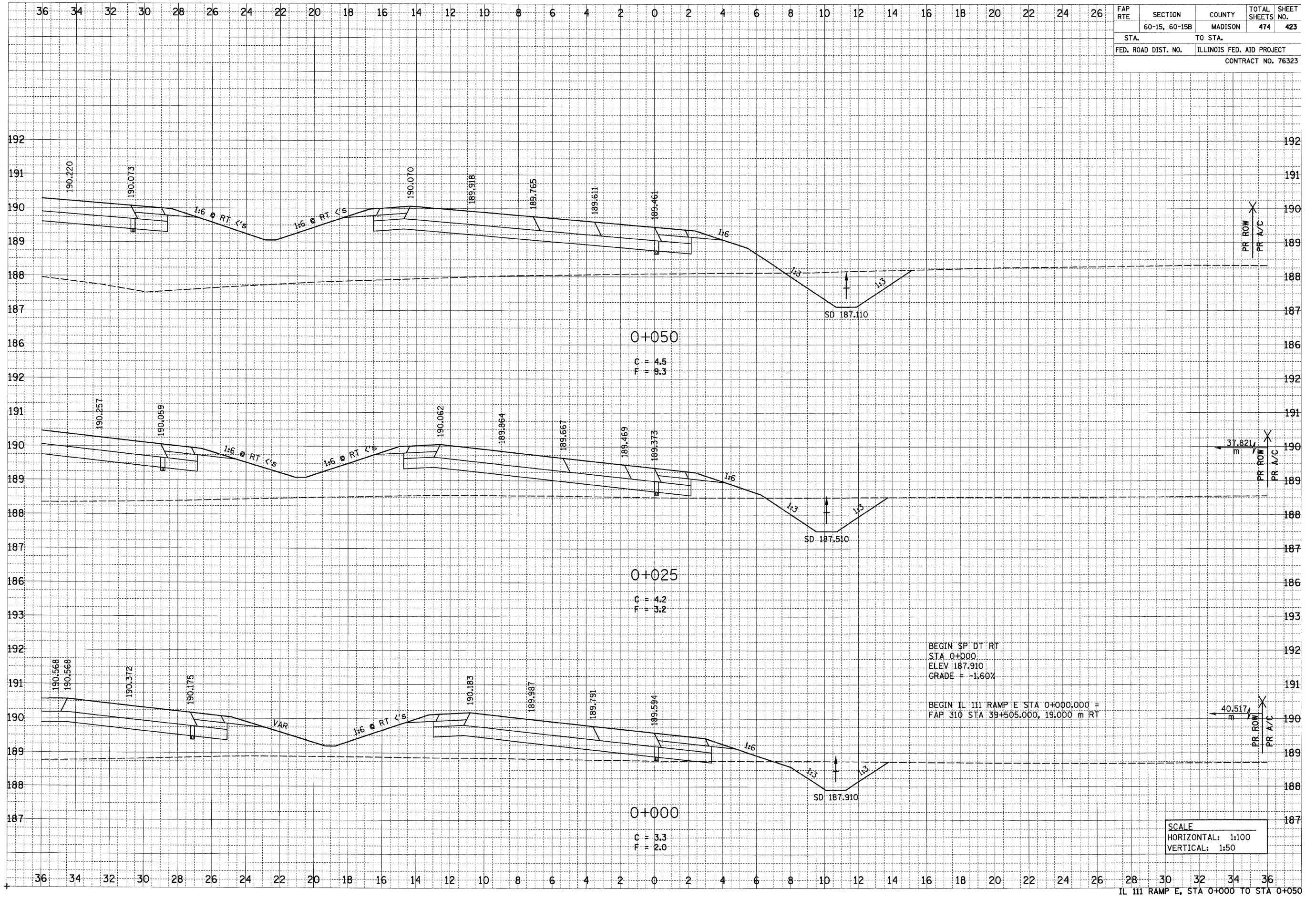
HUMBERT RAMP D, STA 0+350 TO STA 0+375

6/29/2007

FAP RTE	SECTION	COUNTY	TOTAL SHEETS	SHEET NO.
	60-15, 60-15B	MADISON	474	423
STA. 60-15, 60-15B		TO STA.		
FED. ROAD DIST. NO.		ILLINOIS FED. AID PROJECT		
CONTRACT NO. 76323				

FINAL SURVEY	DATE
BY	
REVISIONS	
NO. 1	
NO. 2	
NO. 3	
NO. 4	
NO. 5	
NO. 6	
NO. 7	
NO. 8	
NO. 9	
NO. 10	
NO. 11	
NO. 12	
NO. 13	
NO. 14	
NO. 15	
NO. 16	
NO. 17	
NO. 18	
NO. 19	
NO. 20	
NO. 21	
NO. 22	
NO. 23	
NO. 24	
NO. 25	
NO. 26	
NO. 27	
NO. 28	
NO. 29	
NO. 30	
NO. 31	
NO. 32	
NO. 33	
NO. 34	
NO. 35	
NO. 36	
NO. 37	
NO. 38	
NO. 39	
NO. 40	
NO. 41	
NO. 42	
NO. 43	
NO. 44	
NO. 45	
NO. 46	
NO. 47	
NO. 48	
NO. 49	
NO. 50	
NO. 51	
NO. 52	
NO. 53	
NO. 54	
NO. 55	
NO. 56	
NO. 57	
NO. 58	
NO. 59	
NO. 60	
NO. 61	
NO. 62	
NO. 63	
NO. 64	
NO. 65	
NO. 66	
NO. 67	
NO. 68	
NO. 69	
NO. 70	
NO. 71	
NO. 72	
NO. 73	
NO. 74	
NO. 75	
NO. 76	
NO. 77	
NO. 78	
NO. 79	
NO. 80	
NO. 81	
NO. 82	
NO. 83	
NO. 84	
NO. 85	
NO. 86	
NO. 87	
NO. 88	
NO. 89	
NO. 90	
NO. 91	
NO. 92	
NO. 93	
NO. 94	
NO. 95	
NO. 96	
NO. 97	
NO. 98	
NO. 99	
NO. 100	
NO. 101	
NO. 102	
NO. 103	
NO. 104	
NO. 105	
NO. 106	
NO. 107	
NO. 108	
NO. 109	
NO. 110	
NO. 111	
NO. 112	
NO. 113	
NO. 114	
NO. 115	
NO. 116	
NO. 117	
NO. 118	
NO. 119	
NO. 120	
NO. 121	
NO. 122	
NO. 123	
NO. 124	
NO. 125	
NO. 126	
NO. 127	
NO. 128	
NO. 129	
NO. 130	
NO. 131	
NO. 132	
NO. 133	
NO. 134	
NO. 135	
NO. 136	
NO. 137	
NO. 138	
NO. 139	
NO. 140	
NO. 141	
NO. 142	
NO. 143	
NO. 144	
NO. 145	
NO. 146	
NO. 147	
NO. 148	
NO. 149	
NO. 150	
NO. 151	
NO. 152	
NO. 153	
NO. 154	
NO. 155	
NO. 156	
NO. 157	
NO. 158	
NO. 159	
NO. 160	
NO. 161	
NO. 162	
NO. 163	
NO. 164	
NO. 165	
NO. 166	
NO. 167	
NO. 168	
NO. 169	
NO. 170	
NO. 171	
NO. 172	
NO. 173	
NO. 174	
NO. 175	
NO. 176	
NO. 177	
NO. 178	
NO. 179	
NO. 180	
NO. 181	
NO. 182	
NO. 183	
NO. 184	
NO. 185	
NO. 186	
NO. 187	
NO. 188	
NO. 189	
NO. 190	
NO. 191	
NO. 192	
NO. 193	
NO. 194	
NO. 195	
NO. 196	
NO. 197	
NO. 198	
NO. 199	
NO. 200	
NO. 201	
NO. 202	
NO. 203	
NO. 204	
NO. 205	
NO. 206	
NO. 207	
NO. 208	
NO. 209	
NO. 210	
NO. 211	
NO. 212	
NO. 213	
NO. 214	
NO. 215	
NO. 216	
NO. 217	
NO. 218	
NO. 219	
NO. 220	
NO. 221	
NO. 222	
NO. 223	
NO. 224	
NO. 225	
NO. 226	
NO. 227	
NO. 228	
NO. 229	
NO. 230	
NO. 231	
NO. 232	
NO. 233	
NO. 234	
NO. 235	
NO. 236	
NO. 237	
NO. 238	
NO. 239	
NO. 240	
NO. 241	
NO. 242	
NO. 243	
NO. 244	
NO. 245	
NO. 246	
NO. 247	
NO. 248	
NO. 249	
NO. 250	
NO. 251	
NO. 252	
NO. 253	
NO. 254	
NO. 255	
NO. 256	
NO. 257	
NO. 258	
NO. 259	
NO. 260	
NO. 261	
NO. 262	
NO. 263	
NO. 264	
NO. 265	
NO. 266	
NO. 267	
NO. 268	
NO. 269	
NO. 270	
NO. 271	
NO. 272	
NO. 273	
NO. 274	
NO. 275	
NO. 276	
NO. 277	
NO. 278	
NO. 279	
NO. 280	
NO. 281	
NO. 282	
NO. 283	
NO. 284	
NO. 285	
NO. 286	
NO. 287	
NO. 288	
NO. 289	
NO. 290	
NO. 291	
NO. 292	
NO. 293	
NO. 294	
NO. 295	
NO. 296	
NO. 297	
NO. 298	
NO. 299	
NO. 300	

ORIGINAL SURVEY	DATE
BY	
REVISIONS	
NO. 1	
NO. 2	
NO. 3	
NO. 4	
NO. 5	
NO. 6	
NO. 7	
NO. 8	
NO. 9	
NO. 10	
NO. 11	
NO. 12	
NO. 13	
NO. 14	
NO. 15	
NO. 16	
NO. 17	
NO. 18	
NO. 19	
NO. 20	
NO. 21	
NO. 22	
NO. 23	
NO. 24	
NO. 25	
NO. 26	
NO. 27	
NO. 28	
NO. 29	
NO. 30	
NO. 31	
NO. 32	
NO. 33	
NO. 34	
NO. 35	
NO. 36	
NO. 37	
NO. 38	
NO. 39	
NO. 40	
NO. 41	
NO. 42	
NO. 43	
NO. 44	
NO. 45	
NO. 46	
NO. 47	
NO. 48	
NO. 49	
NO. 50	
NO. 51	
NO. 52	
NO. 53	
NO. 54	
NO. 55	
NO. 56	
NO. 57	
NO. 58	
NO. 59	
NO. 60	
NO. 61	
NO. 62	
NO. 63	
NO. 64	
NO. 65	
NO. 66	
NO. 67	
NO. 68	
NO. 69	
NO. 70	
NO. 71	
NO. 72	
NO. 73	
NO. 74	
NO. 75	
NO. 76	
NO. 77	
NO. 78	
NO. 79	
NO. 80	
NO. 81	
NO. 82	
NO. 83	
NO. 84	
NO. 85	
NO. 86	
NO. 87	
NO. 88	
NO. 89	
NO. 90	
NO. 91	
NO. 92	
NO. 93	
NO. 94	
NO. 95	
NO. 96	
NO. 97	
NO. 98	
NO. 99	
NO. 100	
NO. 101	
NO. 102	
NO. 103	
NO. 104	
NO. 105	
NO. 106	
NO. 107	
NO. 108	
NO. 109	
NO. 110	
NO. 111	
NO. 112	
NO. 113	
NO. 114	
NO. 115	
NO. 116	
NO. 117	
NO. 118	
NO. 119	
NO. 120	
NO. 121	
NO. 122	
NO. 123	
NO. 124	
NO. 125	
NO. 126	
NO. 127	
NO. 128	
NO. 129	
NO. 130	
NO. 131	
NO. 132	
NO. 133	
NO. 134	
NO. 135	
NO. 136	
NO. 137	
NO. 138	
NO. 139	
NO. 140	
NO. 141	
NO. 142	
NO. 143	
NO. 144	
NO. 145	
NO. 146	
NO. 147	
NO. 148	
NO. 149	
NO. 150	
NO. 151	
NO. 152	
NO. 153	
NO. 154	
NO. 155	
NO. 156	
NO. 157	
NO. 158	
NO. 159	
NO. 160	
NO. 161	
NO. 162	
NO. 163	
NO. 164	
NO. 165	
NO. 166	
NO. 167	
NO. 168	
NO. 169	
NO. 170	
NO. 171	
NO. 172	
NO. 173	
NO. 174	
NO. 175	
NO. 176	
NO. 177	
NO. 178	
NO. 179	
NO. 180	
NO. 181	
NO. 182	
NO. 183	
NO. 184	
NO. 185	
NO. 186	
NO. 187	
NO. 188	
NO. 189	
NO. 190	
NO. 191	
NO. 192	
NO. 193	
NO. 194	
NO. 195	
NO. 196	
NO. 197	
NO. 198	
NO. 199	
NO. 200	

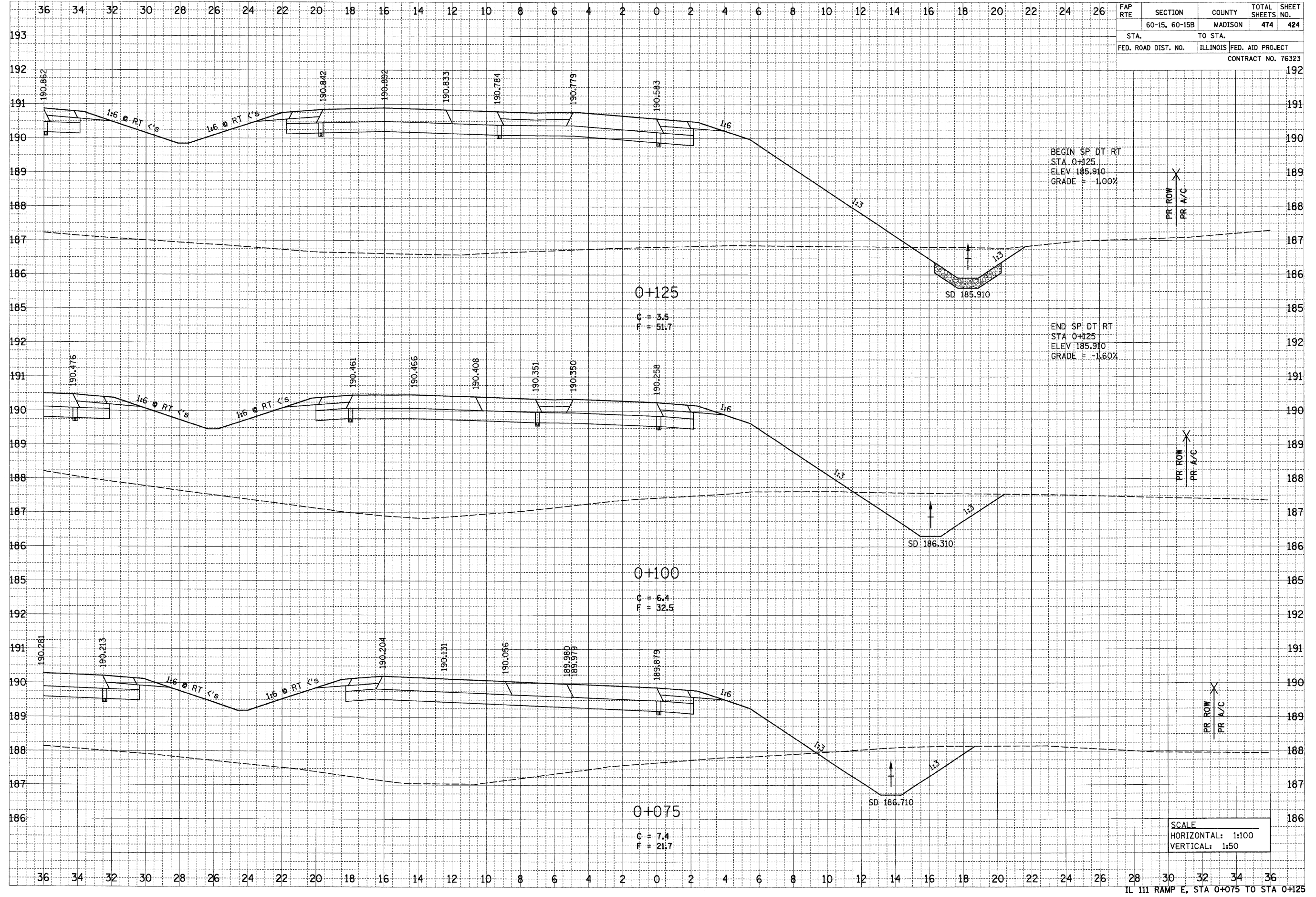


6/29/2007

DATE	BY
SURVEYED	
TEMPLATE	
AREAS	
CHECKED	
NO.	
FINAL SURVEY	
NOTE BOOK	
NO.	

DATE	BY
SURVEYED	
TEMPLATE	
AREAS	
CHECKED	
NO.	
ORIGINAL SURVEY	
NOTE BOOK	
NO.	

FAP RTE	SECTION	COUNTY	TOTAL SHEETS	SHEET NO.
	60-15, 60-15B	MADISON	474	424
STA.	TO STA.			
FED. ROAD DIST. NO.	ILLINOIS FED. AID PROJECT			
CONTRACT NO. 76323				



IL 111 RAMP E, STA 0+075 TO STA 0+125

p:\001\tes\00024\dra\line\crosssections\temp.dgn

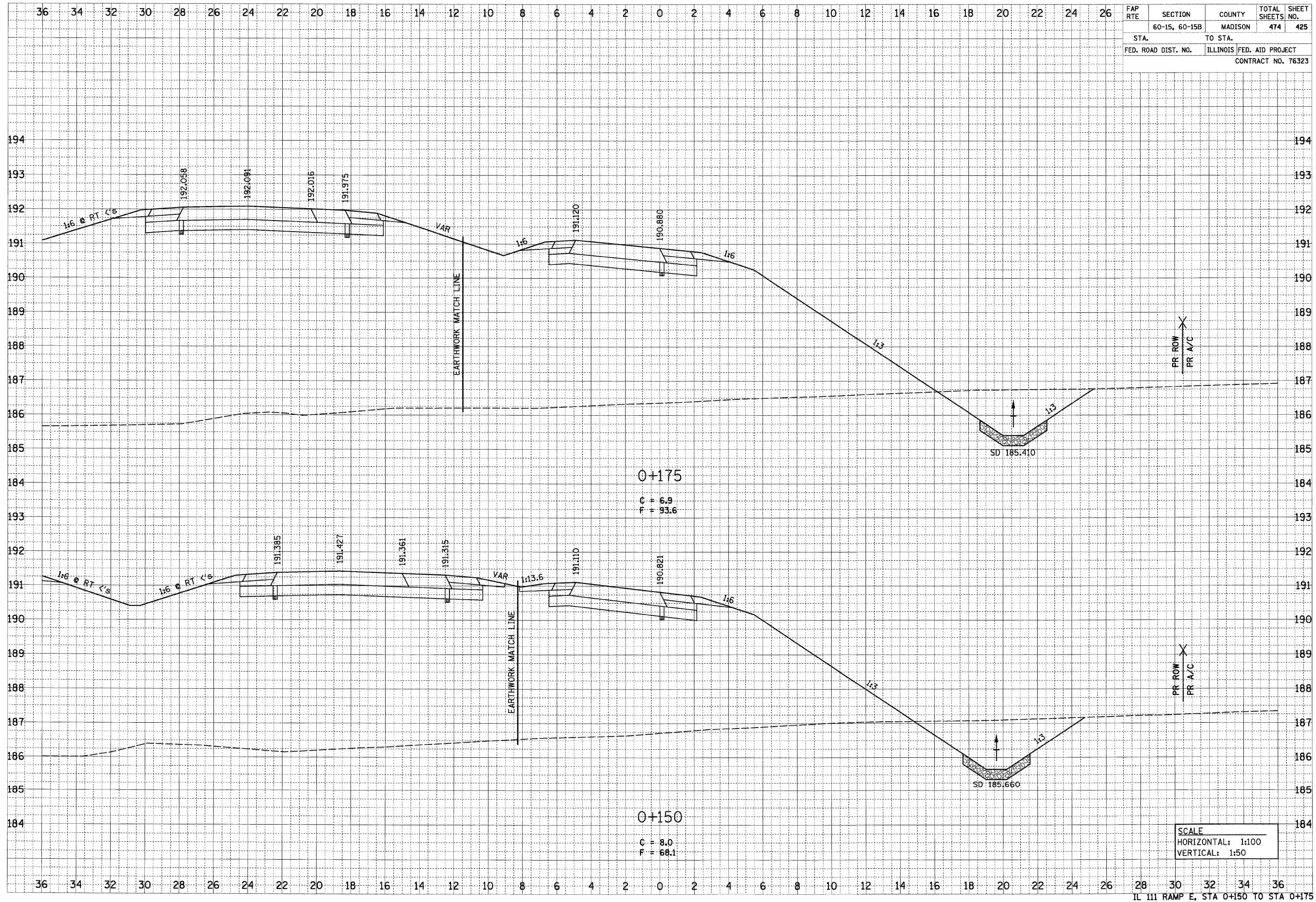
6/29/2007

p:\0071ies\00224\main\line\crosssections\temp.dgn

DATE	BY
SURVEYED	BY
NOTE BOOK	NO.
AREAS CHECKED	

DATE	BY
SURVEYED	BY
NOTE BOOK	NO.
AREAS CHECKED	

FAP RTE	SECTION	COUNTY	TOTAL SHEETS	SHEET NO.
	60-15, 60-15B	MADISON	474	425
STA.	TO STA.			
FED. ROAD DIST. NO.	ILLINOIS	FED. AID PROJECT		
CONTRACT NO. 76323				



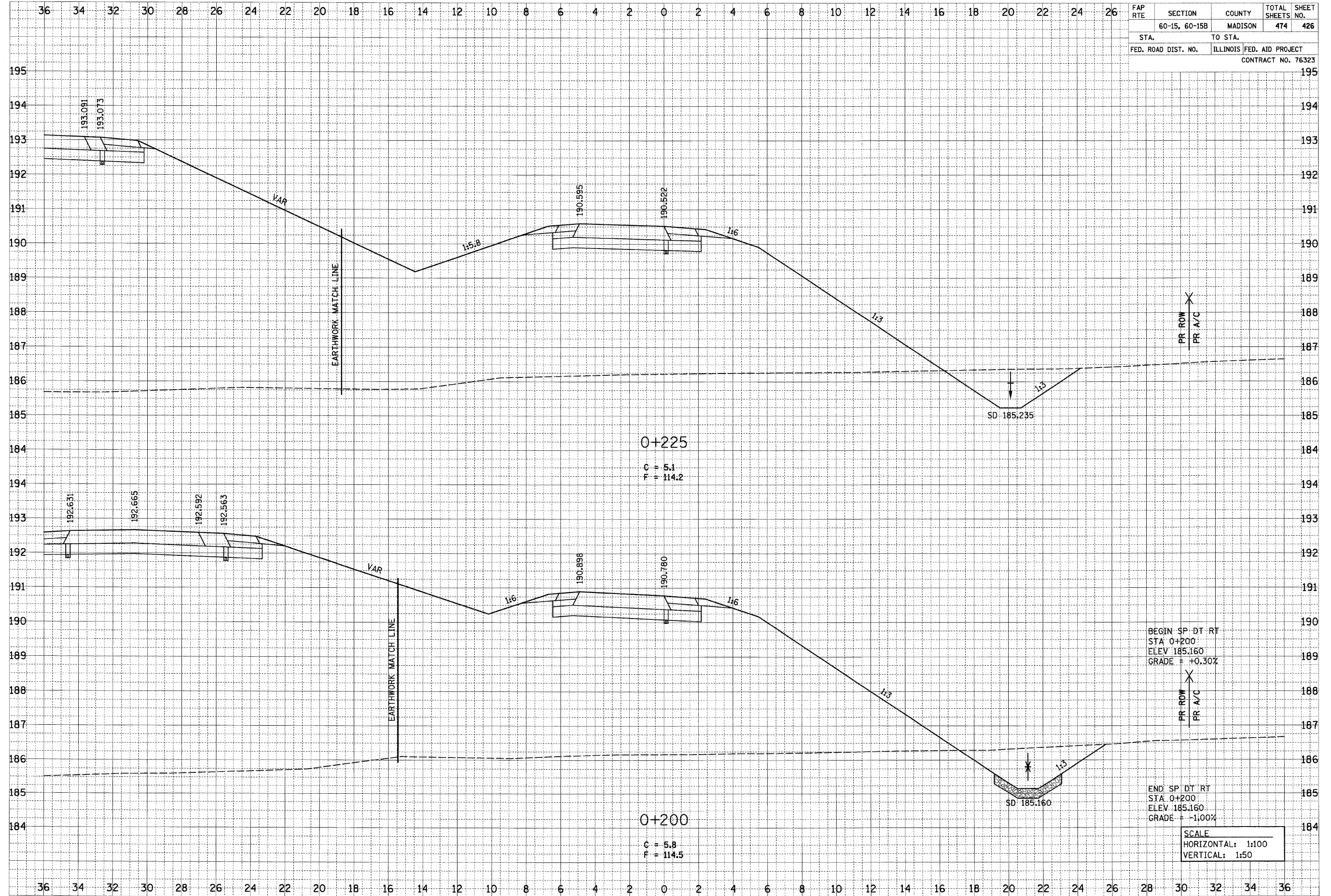
IL 111 RAMP E, STA 0+150 TO STA 0+175

6/29/2007

DATE	BY
SURVEYED	BY
NOTE BOOK	NO.
AREAS CHECKED	
AREAS CHECKED	

DATE	BY
SURVEYED	BY
NOTE BOOK	NO.
AREAS CHECKED	
AREAS CHECKED	

FAP RTE	SECTION	COUNTY	TOTAL SHEETS	SHEET NO.
	60-15, 60-15B	MADISON	474	426
STA.		TO STA.		
FED. ROAD DIST. NO.		ILLINOIS FED. AID PROJECT		
CONTRACT NO. 76323				



IL 111 RAMP E, STA 0+200 TO STA 0+225

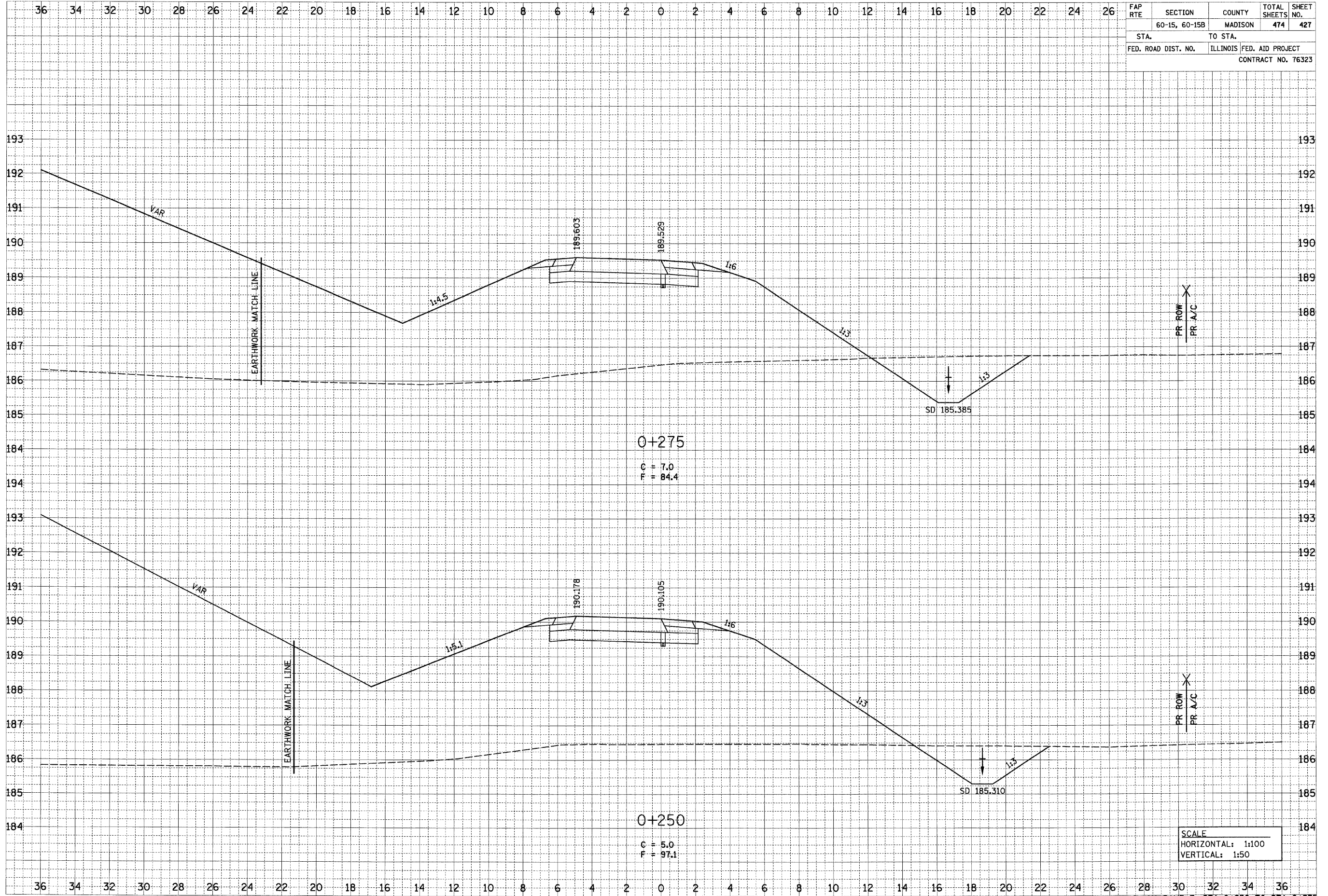
p:\08711es\08024\main\1\nc\crosssections\temp.dgn

6/29/2007

DATE	
BY	
FINAL SURVEY	
NOTE BOOK	
NO.	
AREAS CHECKED	

DATE	
BY	
ORIGINAL SURVEY	
NOTE BOOK	
NO.	
AREAS CHECKED	

FAP RTE	SECTION	COUNTY	TOTAL SHEETS	SHEET NO.
	60-15, 60-15B	MADISON	474	427
STA.	TO STA.			
FED. ROAD DIST. NO.	ILLINOIS FED. AID PROJECT			
CONTRACT NO. 76323				



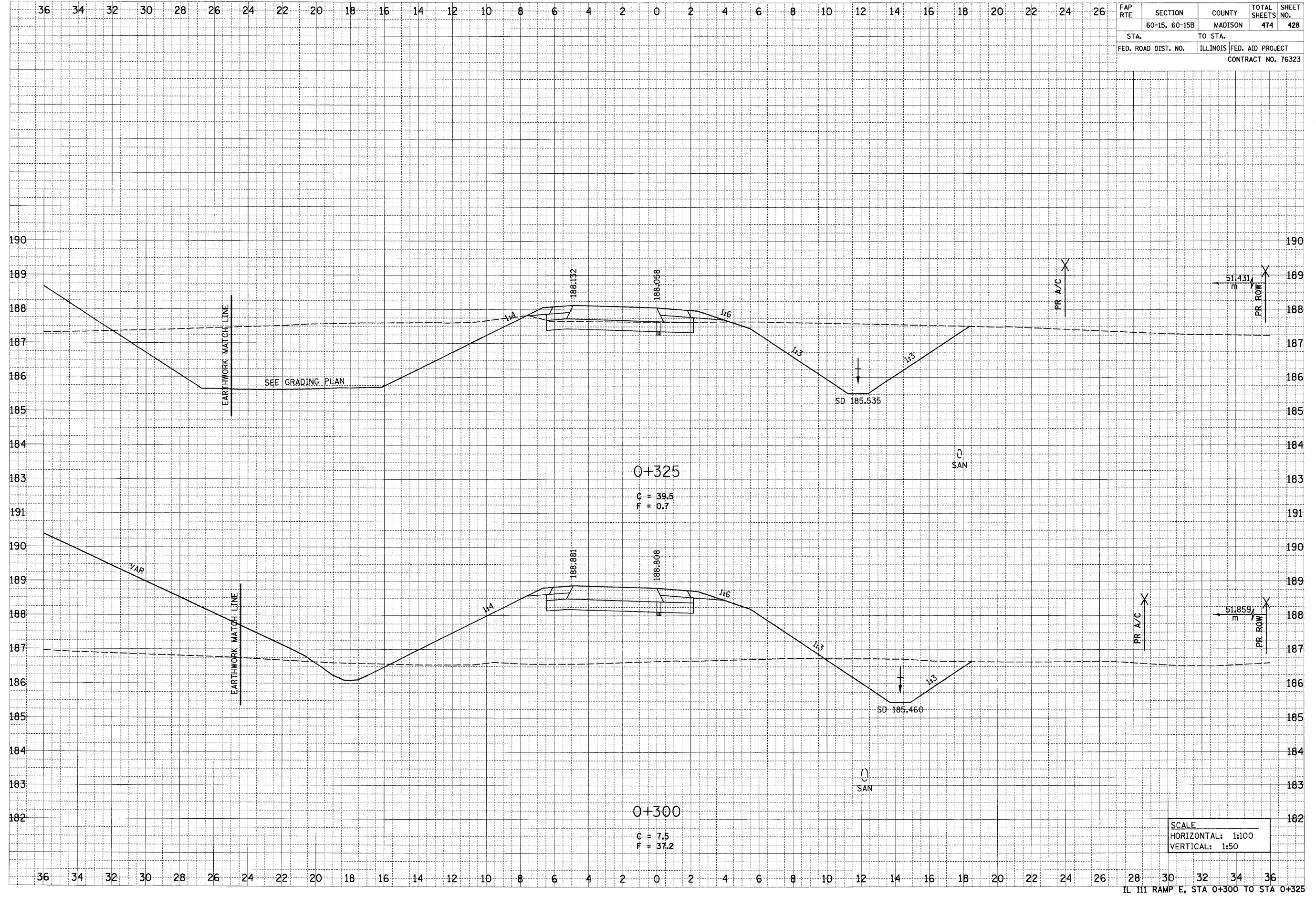
SCALE
HORIZONTAL: 1:100
VERTICAL: 1:50

6/29/2007

FINAL SURVEY	DATE
SURVEYED	BY
NOTE BOOK	
TEMP. DATE	
AREAS	
CHECKED	

ORIGINAL SURVEY	DATE
SURVEYED	BY
NOTE BOOK	
TEMP. DATE	
AREAS	
CHECKED	

FAP RTE	SECTION	COUNTY	TOTAL SHEETS	SHEET NO.
	60-15, 60-15B	MADISON	474	428
STA.	TO STA.			
FED. ROAD DIST. NO.	ILLINOIS FED. AID PROJECT			
CONTRACT NO. 76323				



IL III RAMP E, STA 0+300 TO STA 0+325

p:\2007\les\06024\dm\in\line\crosssections\rampe.dgn

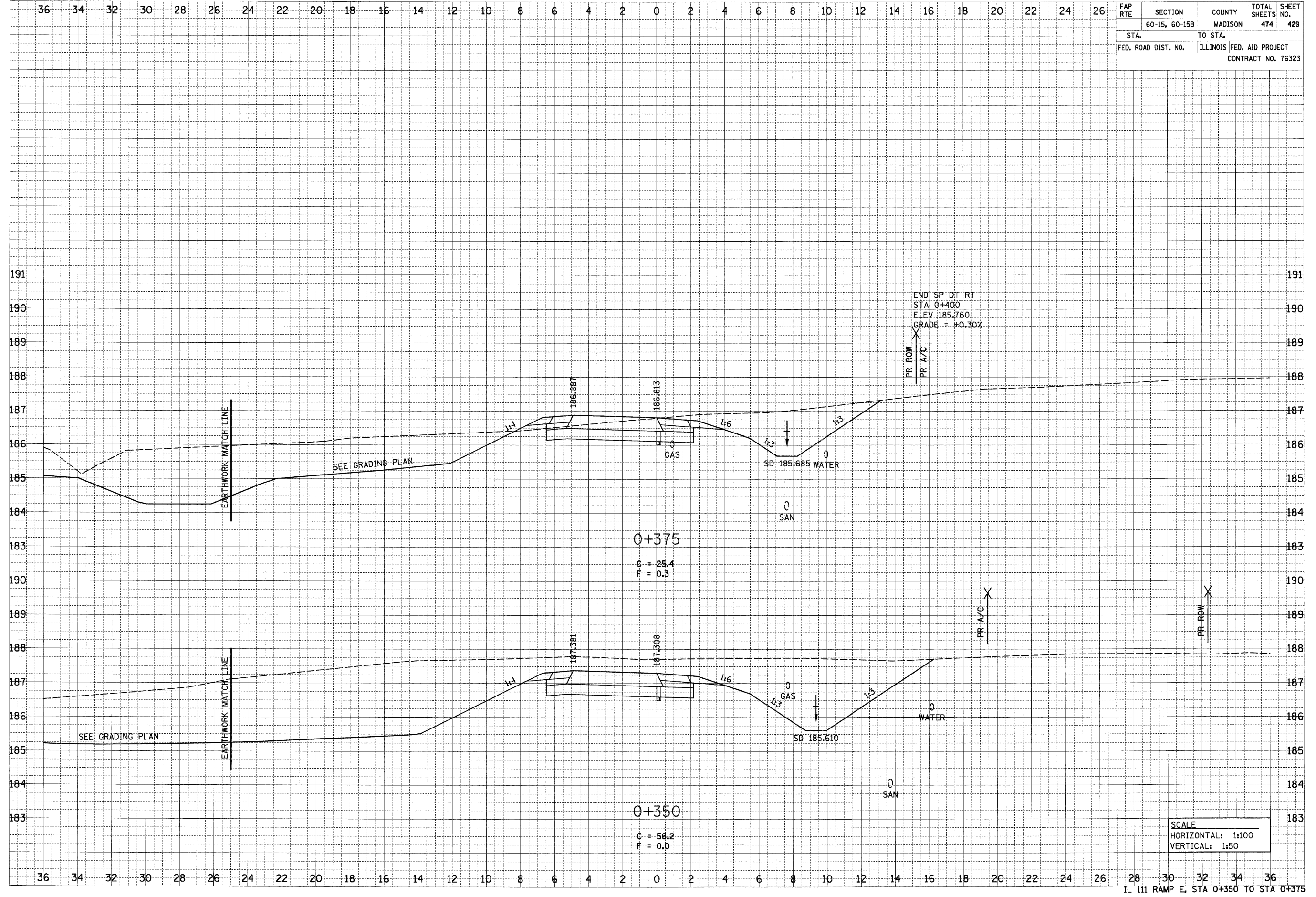
6/29/2007

p:\001\les\02024\dm\m1.mxd\crosssections\empe.dgn

FINAL SURVEY	DATE
NO. BOOK	BY
NOTE	AREA CHECKED
NO.	

ORIGINAL SURVEY	DATE
NO. BOOK	BY
NOTE	AREA CHECKED
NO.	

FAP RTE	SECTION	COUNTY	TOTAL SHEETS	SHEET NO.
	60-15, 60-15B	MADISON	474	429
STA.	TO STA.			
FED. ROAD DIST. NO.	ILLINOIS FED. AID PROJECT			
CONTRACT NO. 76323				

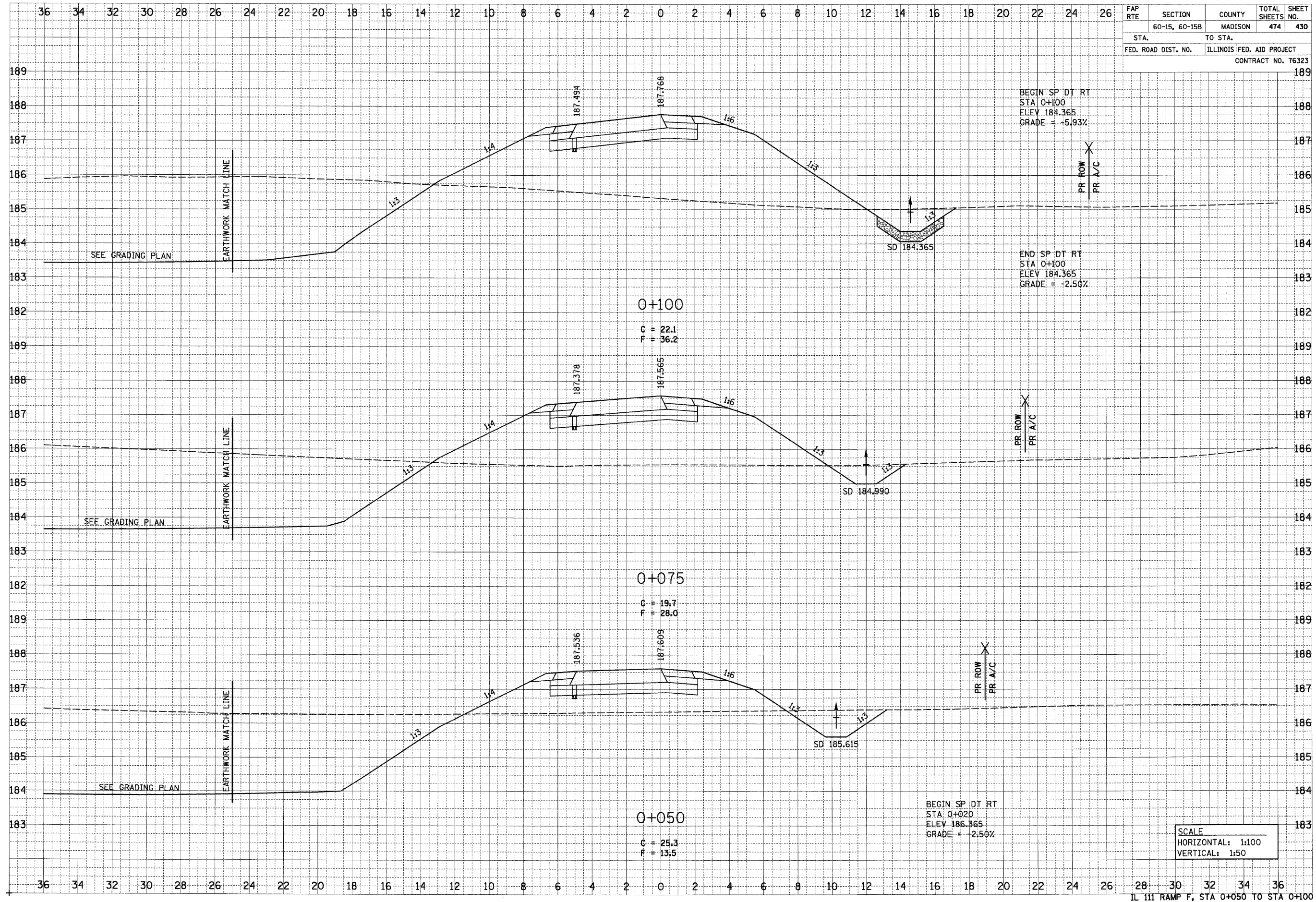


IL III RAMP E, STA 0+350 TO STA 0+375

DATE	BY
BLANKETED SURVEY	
TEMPERATURE	
NOTE BOOK	
AREAS	
CHECKED	
NO.	

DATE	BY
ORIGINAL SURVEY	
TEMPERATURE	
NOTE BOOK	
AREAS	
CHECKED	
NO.	

FAP RTE	SECTION	COUNTY	TOTAL SHEETS	SHEET NO.
	60-15, 60-15B	MADISON	474	430
STA.	TO STA.			
FED. ROAD DIST. NO.	ILLINOIS FED. AID PROJECT			
CONTRACT NO. 76323				



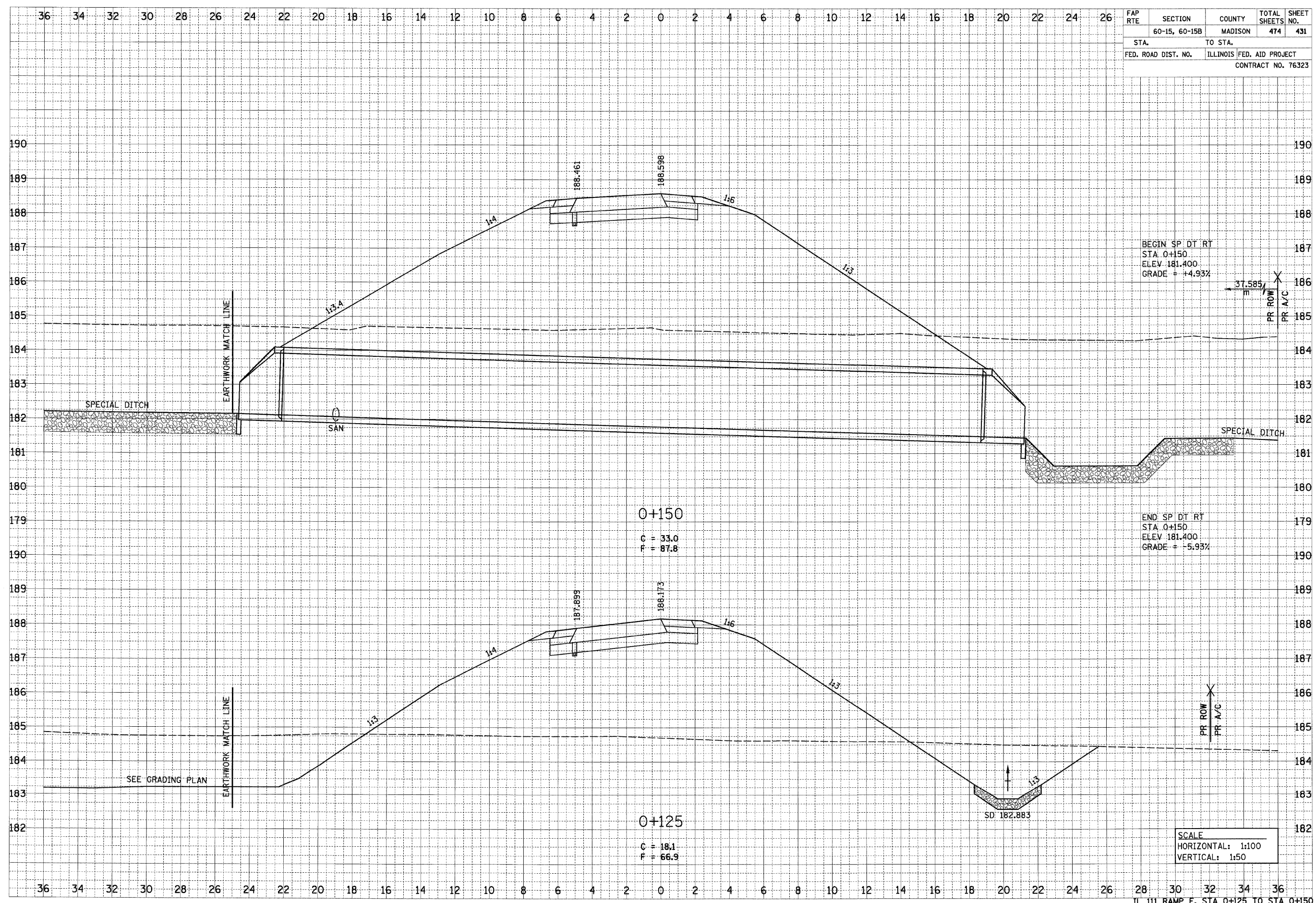
SCALE
HORIZONTAL: 1:100
VERTICAL: 1:50

6/29/2007

DATE	BY
SURVEYED	
TEMP. DATE	
NOTE BOOK	
AREAS	
CHECKED	

DATE	BY
SURVEYED	
TEMP. DATE	
NOTE BOOK	
AREAS	
CHECKED	

FAP RTE	SECTION	COUNTY	TOTAL SHEETS	SHEET NO.
	60-15, 60-15B	MADISON	474	431
STA.	TO STA.			
FED. ROAD DIST. NO.	ILLINOIS FED. AID PROJECT			
CONTRACT NO. 76323				



BEGIN SP. DT. RT
 STA. 0+150
 ELEV. 181.400
 GRADE = +4.93%

END SP. DT. RT
 STA. 0+150
 ELEV. 181.400
 GRADE = -5.93%

0+150
 C = 33.0
 F = 87.8

0+125
 C = 18.1
 F = 66.9

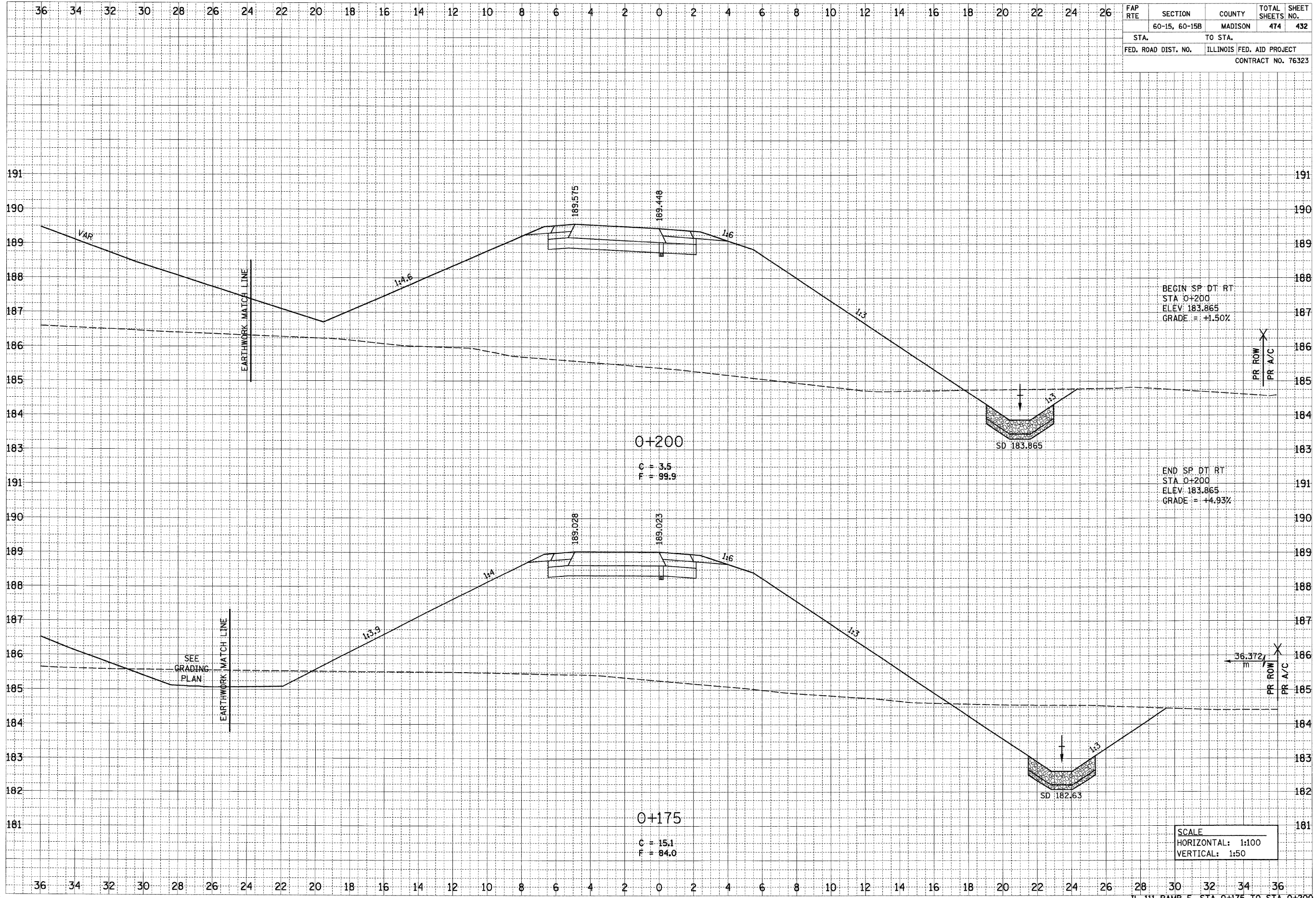
SCALE
 HORIZONTAL: 1:100
 VERTICAL: 1:50

5/21/2007

DATE	
BY	
FINAL SURVEY	
SURVEY	
NOTE BOOK	
TEMPLATE	
AREAS	
AREAS CHECKED	
NO.	

DATE	
BY	
ORIGINAL SURVEY	
SURVEY	
NOTE BOOK	
TEMPLATE	
AREAS	
AREAS CHECKED	
NO.	

FAP RTE	SECTION	COUNTY	TOTAL SHEETS	SHEET NO.
	60-15, 60-15B	MADISON	474	432
STA.	TO STA.			
FED. ROAD DIST. NO.	ILLINOIS	FED. AID PROJECT		
CONTRACT NO. 76323				



SCALE
HORIZONTAL: 1:100
VERTICAL: 1:50

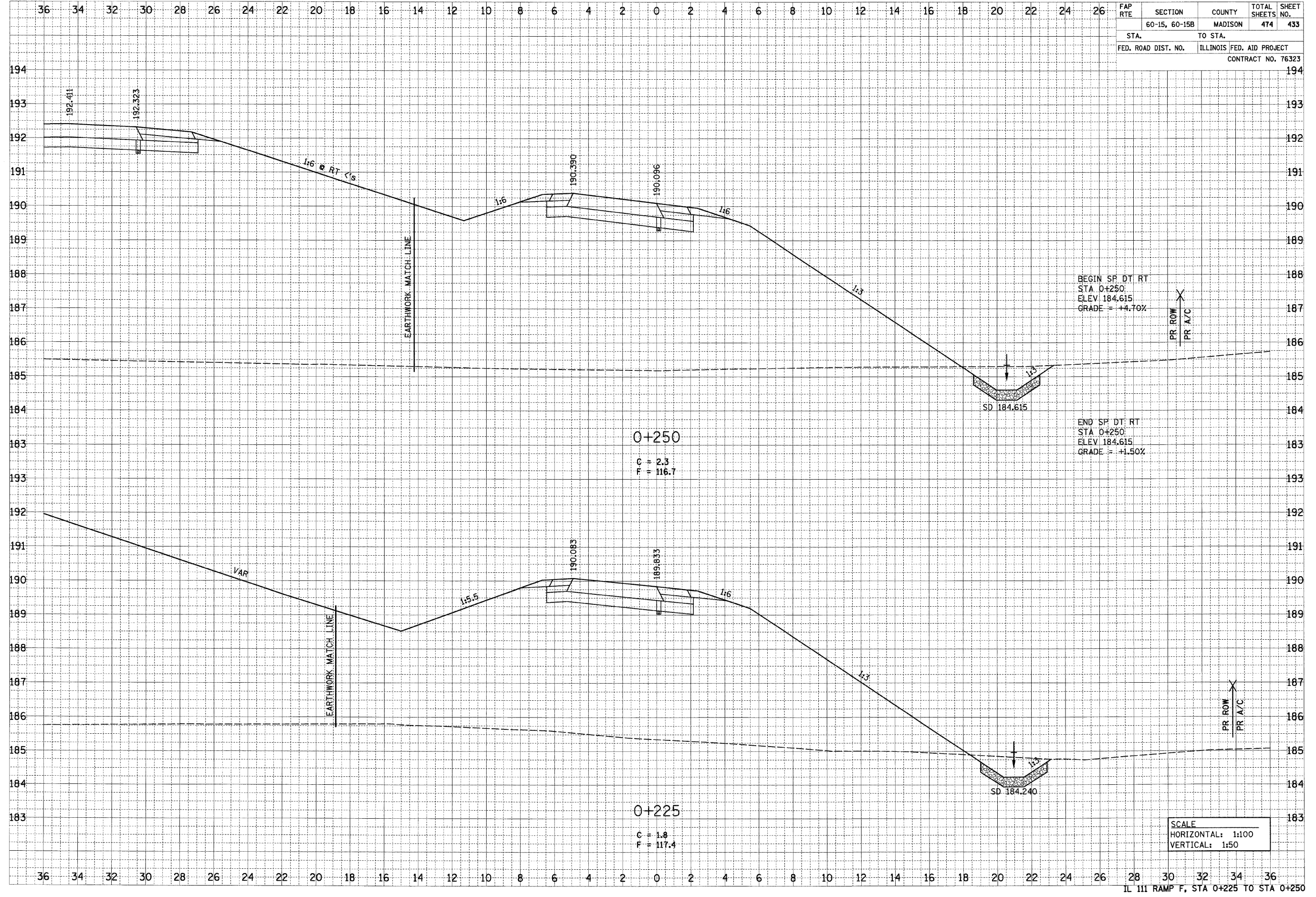
p:\00711es\060224\dmn\line\crosssections\ra\ampf.dgn

6/29/2007

DATE	BY
SURVEYED	BY
TEMP. DATE	BY
NOTE BOOK NO.	NO.
AREAS CHECKED	AREAS CHECKED

DATE	BY
SURVEYED	BY
TEMP. DATE	BY
NOTE BOOK NO.	NO.
AREAS CHECKED	AREAS CHECKED

FAP RTE	SECTION	COUNTY	TOTAL SHEETS NO.	SHEET NO.
	60-15, 60-15B	MADISON	474	433
STA.	TO STA.			
FED. ROAD DIST. NO.	ILLINOIS FED. AID PROJECT			
CONTRACT NO. 76323				



SCALE
 HORIZONTAL: 1:100
 VERTICAL: 1:50

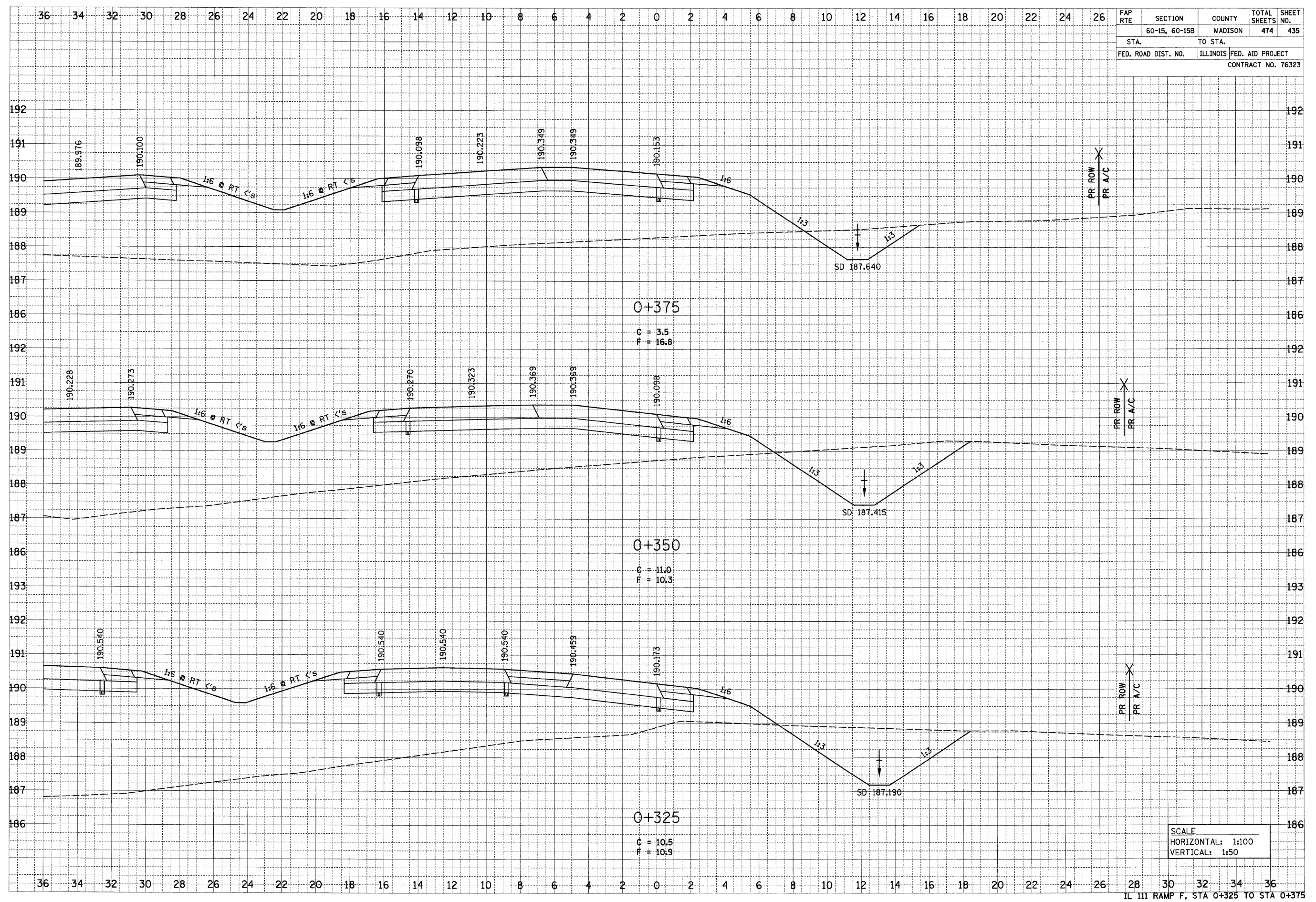
6/29/2007

p:\0811es\08024\main\line\crosssections\vrampf.dgn

FINAL SURVEY	DATE
SURVEYED	
NOTE BOOK	
TEMPLATE	
AREAS CHECKED	
NO.	

ORIGINAL SURVEY	DATE
SURVEYED	
NOTE BOOK	
TEMPLATE	
AREAS CHECKED	
NO.	

FAP RTE	SECTION	COUNTY	TOTAL SHEETS	SHEET NO.
	60-15, 60-15B	MADISON	474	435
STA.	TO STA.			
FED. ROAD DIST. NO.	ILLINOIS FED. AID PROJECT			
CONTRACT NO. 76323				



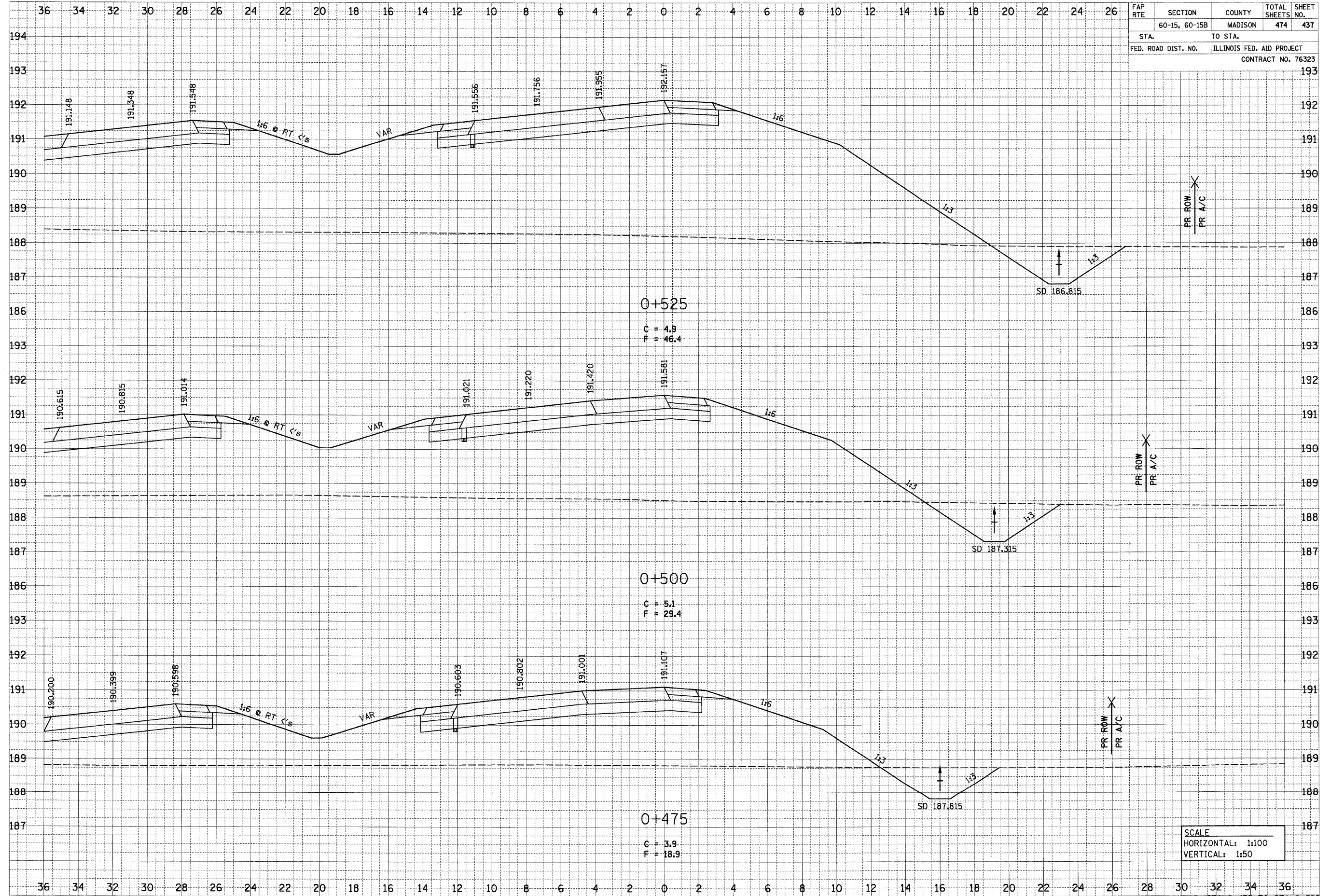
SCALE
 HORIZONTAL: 1:100
 VERTICAL: 1:50

6/29/2007

DATE	BY
SURVEYED	
TEMP. DATE	
NOTE BOOK	
AREAS	
AREAS CHECKED	
NO.	

DATE	BY
SURVEYED	
TEMP. DATE	
NOTE BOOK	
AREAS	
AREAS CHECKED	
NO.	

FAP RTE	SECTION	COUNTY	TOTAL SHEETS	SHEET NO.
	60-15, 60-15B	MADISON	474	437
STA.	TO STA.			
FED. ROAD DIST. NO.	ILLINOIS FED. AID PROJECT			
CONTRACT NO. 76323				



IL 111 RAMP F, STA 0+475 TO STA 0+525

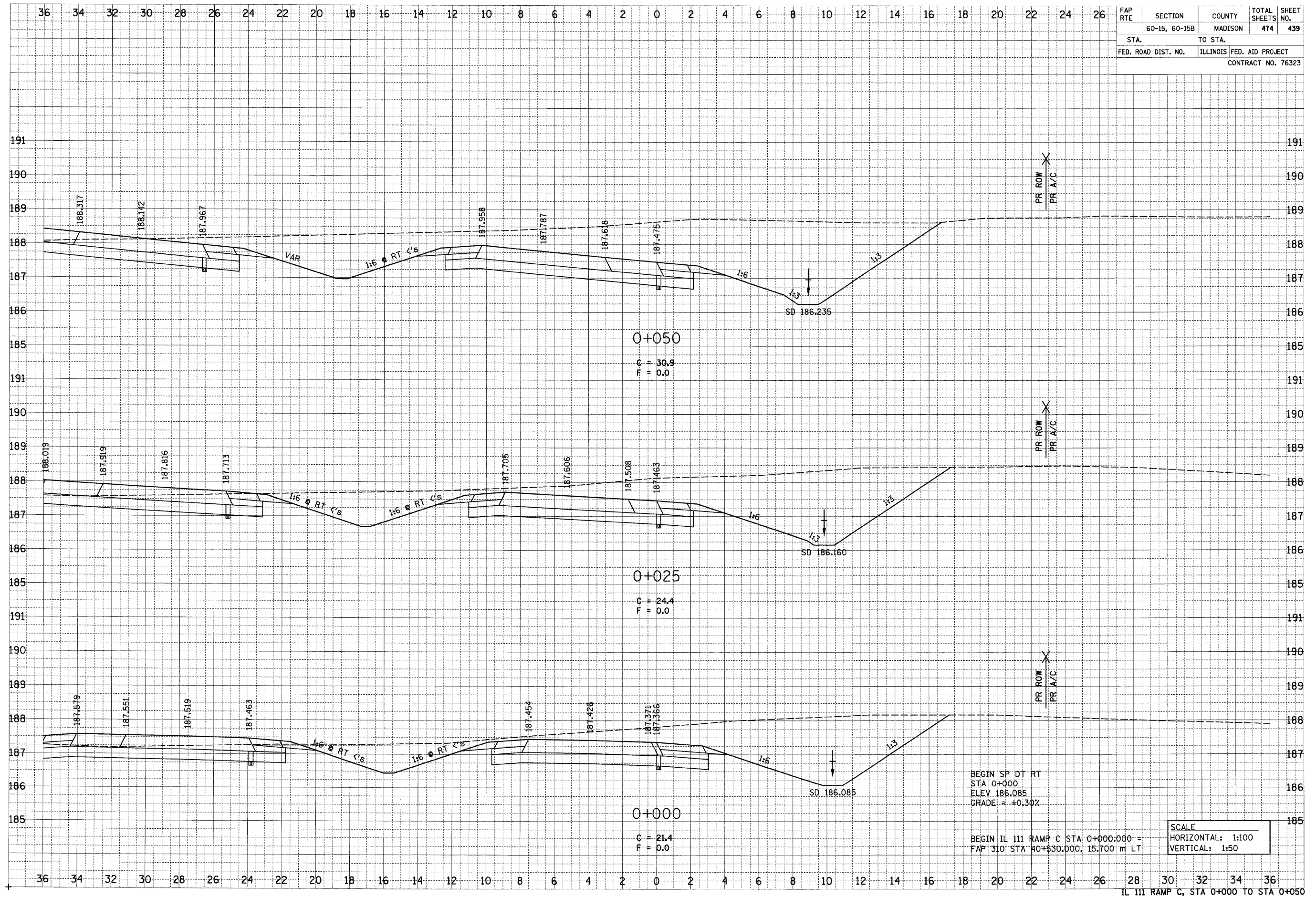
p:\20711es\060224\dmn\line\crosssections\temp.f.dgn

6/27/2007

FAP RTE	SECTION	COUNTY	TOTAL SHEETS	SHEET NO.
	60-15, 60-15B	MADISON	474	439
STA.		TO STA.		
FED. ROAD DIST. NO.		ILLINOIS FED. AID PROJECT		
CONTRACT NO. 76323				

FINAL SURVEY	DATE
SURVEYED	BY
NOTE BOOK	
AREAS	
CHECKED	

ORIGINAL SURVEY	DATE
SURVEYED	BY
NOTE BOOK	
AREAS	
CHECKED	



p:\021\es\02024\main\line\crosssections\ampc-1111.dgn

IL 111 RAMP C, STA 0+000 TO STA 0+050

SCALE
 HORIZONTAL: 1:100
 VERTICAL: 1:50

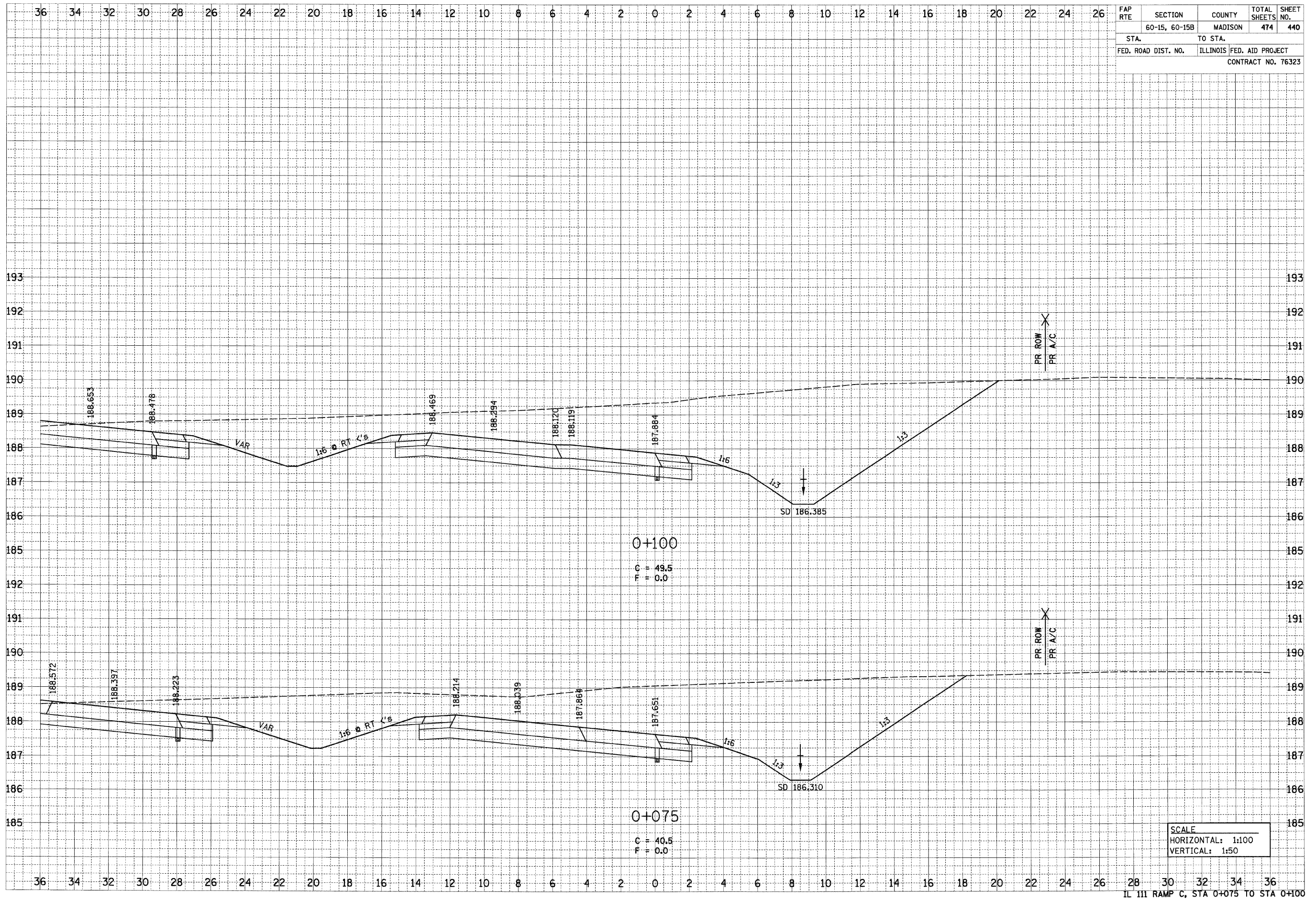
BEGIN SP DT RT
 STA 0+000
 ELEV 186.085
 GRADE = +0.30%

6/29/2007

FAP RTE	SECTION	COUNTY	TOTAL SHEETS	SHEET NO.
	60-15, 60-15B	MADISON	474	440
STA.	TO STA.			
FED. ROAD DIST. NO.	ILLINOIS FED. AID PROJECT			
CONTRACT NO. 76323				

FINAL SURVEY	SURVEYED	DATE
NOTE BOOK	TEMPLATE	
NO.	AREAS CHECKED	

ORIGINAL SURVEY	SURVEYED	DATE
NOTE BOOK	TEMPLATE	
NO.	AREAS CHECKED	



0+100
 C = 49.5
 F = 0.0

0+075
 C = 40.5
 F = 0.0

SCALE
 HORIZONTAL: 1:100
 VERTICAL: 1:50

p:\001\111\02024\main\line\crosssections\vramp-111.dgn

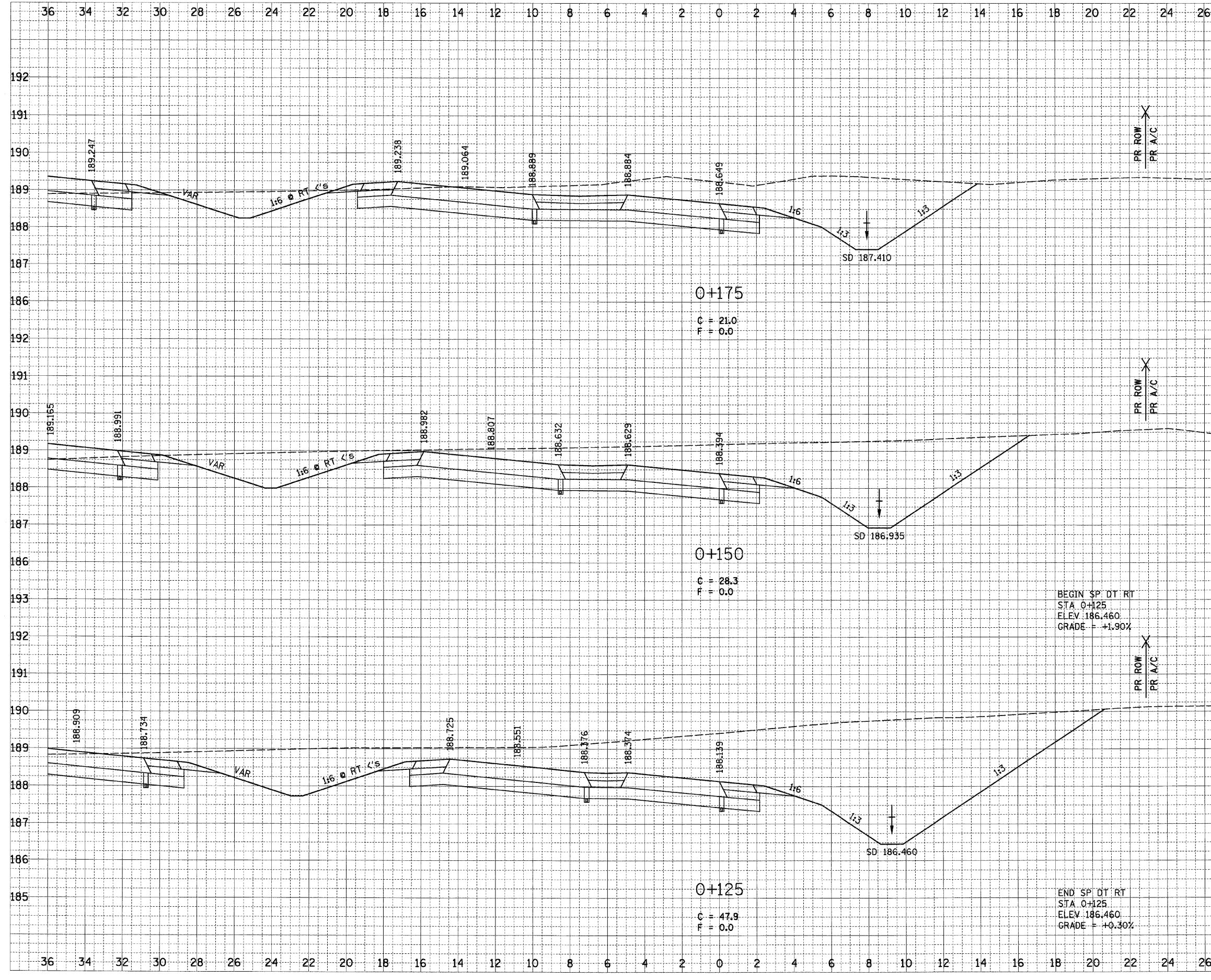
6/24/2007

p:\02f\ies\0022\diman\line\crosssect\cna\ampc-1111.dgn

DATE	
BY	
FINAL SURVEY	
NOTE BOOK	
AREAS CHECKED	
NO.	

DATE	
BY	
ORIGINAL SURVEY	
NOTE BOOK	
AREAS CHECKED	
NO.	

FAP RTE	SECTION	COUNTY	TOTAL SHEETS	SHEET NO.
	60-15, 60-15B	MADISON	474	441
STA.	TO STA.			
FED. ROAD DIST. NO.	ILLINOIS	FED. AID PROJECT		
				CONTRACT NO. 76323



0+175
 C = 21.0
 F = 0.0

0+150
 C = 28.3
 F = 0.0

0+125
 C = 47.9
 F = 0.0

BEGIN SP DT RT
 STA 0+125
 ELEV 186.460
 GRADE = +1.90%

END SP DT RT
 STA 0+125
 ELEV 186.460
 GRADE = +0.30%

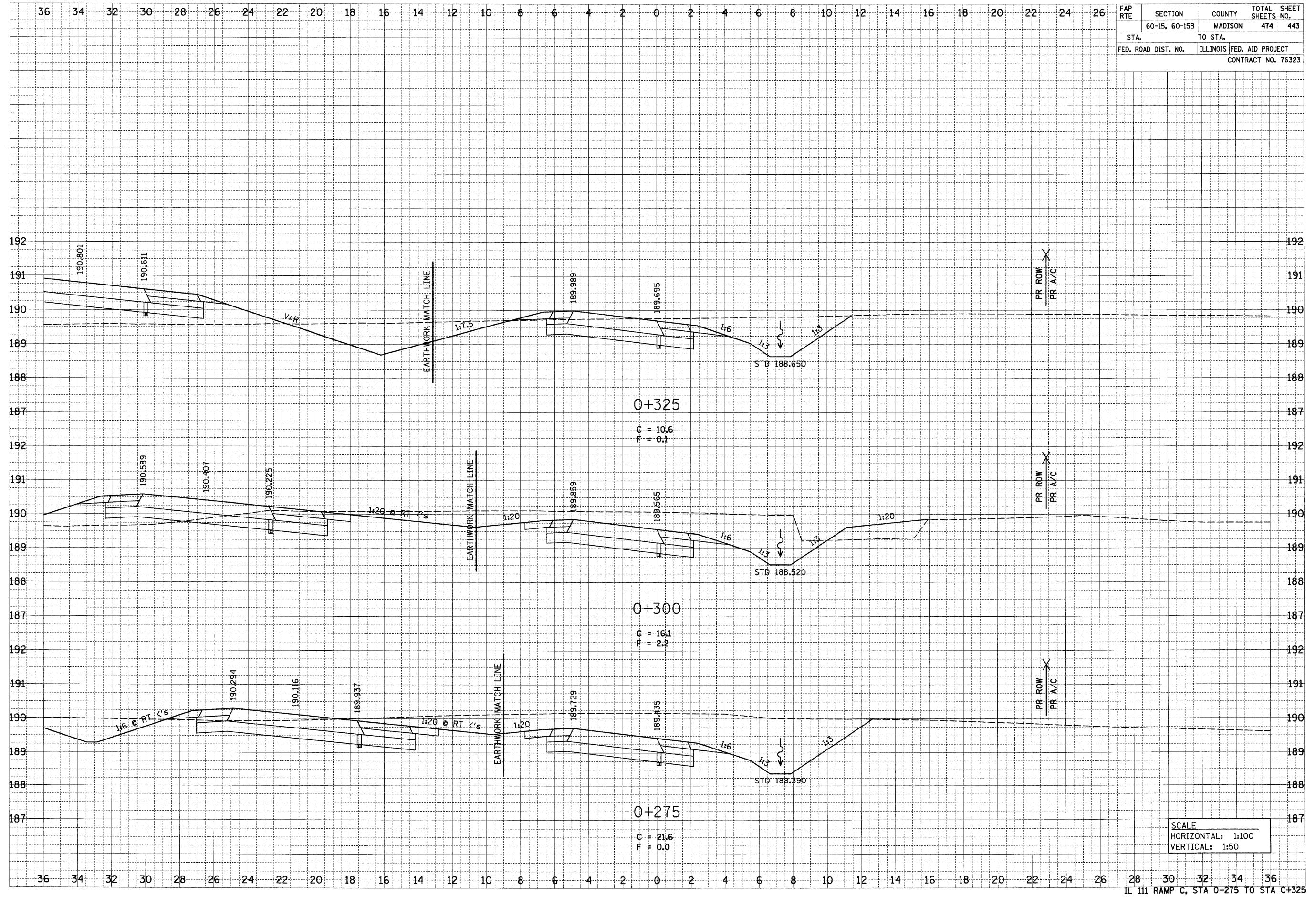
SCALE
 HORIZONTAL: 1:100
 VERTICAL: 1:50

6/29/2007

FAP RTE	SECTION	COUNTY	TOTAL SHEETS	SHEET NO.
	60-15, 60-15B	MADISON	474	443
STA.		TO STA.		
FED. ROAD DIST. NO.		ILLINOIS FED. AID PROJECT		
CONTRACT NO. 76323				

DATE	BY
DATE	BY
DATE	BY
DATE	BY
DATE	BY

DATE	BY
DATE	BY
DATE	BY
DATE	BY
DATE	BY



SCALE
HORIZONTAL: 1:100
VERTICAL: 1:50

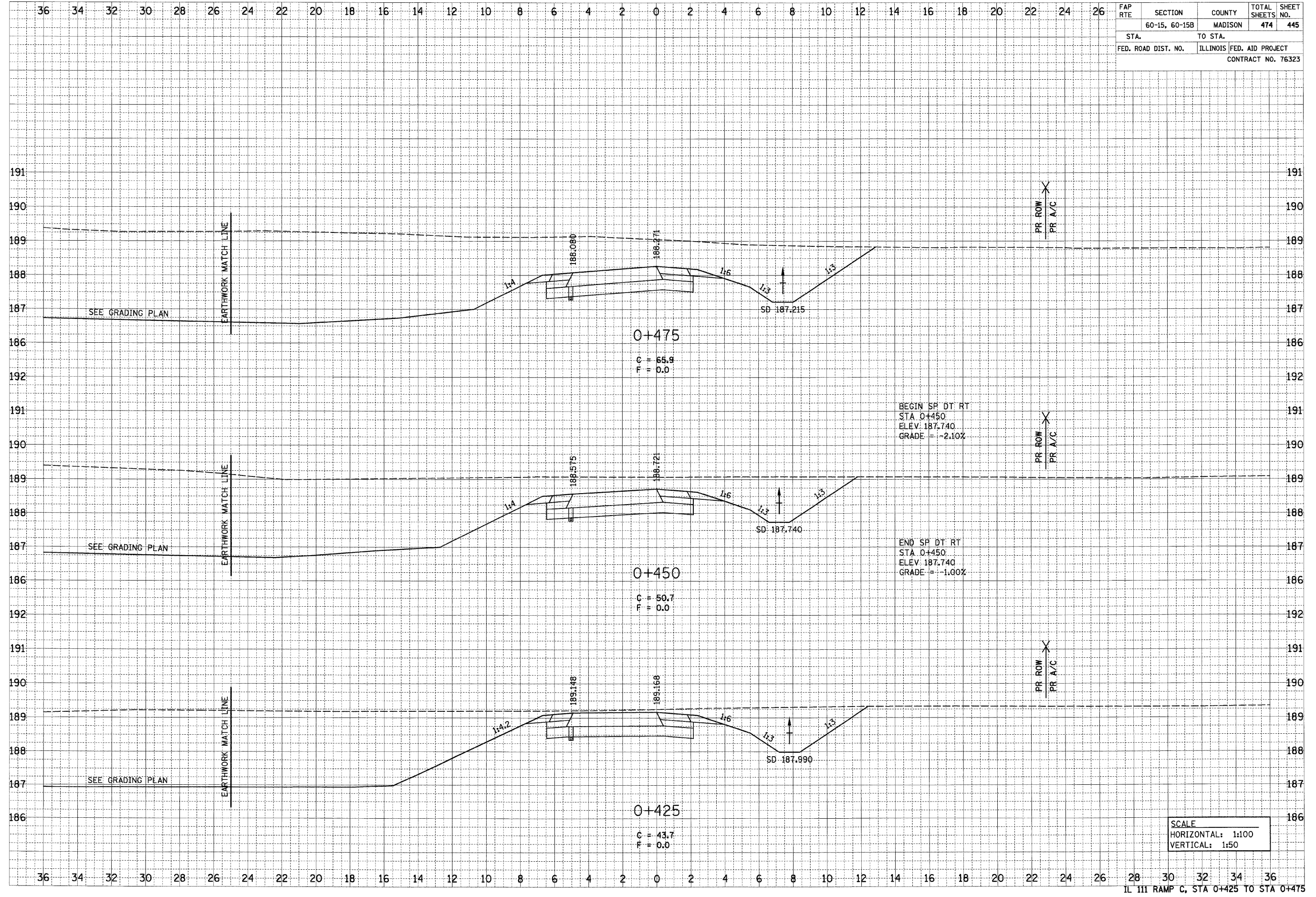
p:\207\111\0024\main\111\crosssections\111.dgn

6/29/2007

FAP RTE	SECTION	COUNTY	TOTAL SHEETS	SHEET NO.
	60-15, 60-15B	MADISON	474	445
STA.		TO STA.		
FED. ROAD DIST. NO.		ILLINOIS FED. AID PROJECT		
CONTRACT NO. 76323				

FINAL SURVEY	DATE
SURVEY	
NOTE BOOK	
AREAS	
CHECKED	

ORIGINAL SURVEY	DATE
SURVEY	
NOTE BOOK	
AREAS	
CHECKED	



BEGIN SP DT RT
 STA 0+450
 ELEV: 187.740
 GRADE = -2.10%

END SP DT RT
 STA 0+450
 ELEV: 187.740
 GRADE = -1.00%

SCALE
 HORIZONTAL: 1:100
 VERTICAL: 1:50

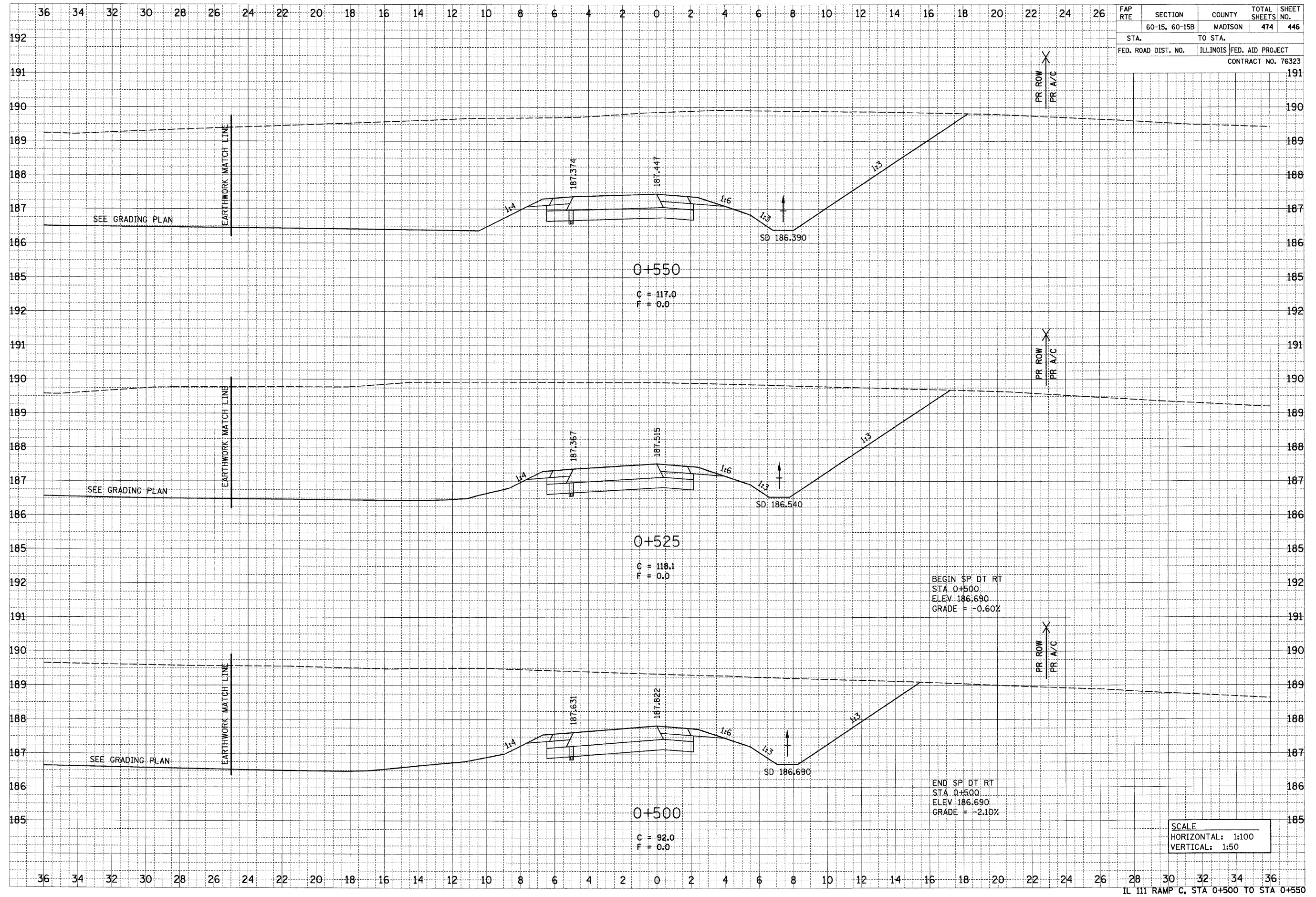
p:\06\iles\06024\dmam\ine\crosssections\empe-ill1.dgn

6/29/2007

FAP RTE	SECTION	COUNTY	TOTAL SHEETS	SHEET NO.
	60-15, 60-15B	MADISON	474	446
STA.		TO STA.		
FED. ROAD DIST. NO.		ILLINOIS	FED. AID PROJECT	
CONTRACT NO. 76323				

DATE	BY
SURVEYED	BY
NOTE BOOK	NO.
AREAS CHECKED	

DATE	BY
SURVEYED	BY
NOTE BOOK	NO.
AREAS CHECKED	



SCALE
 HORIZONTAL: 1:100
 VERTICAL: 1:50

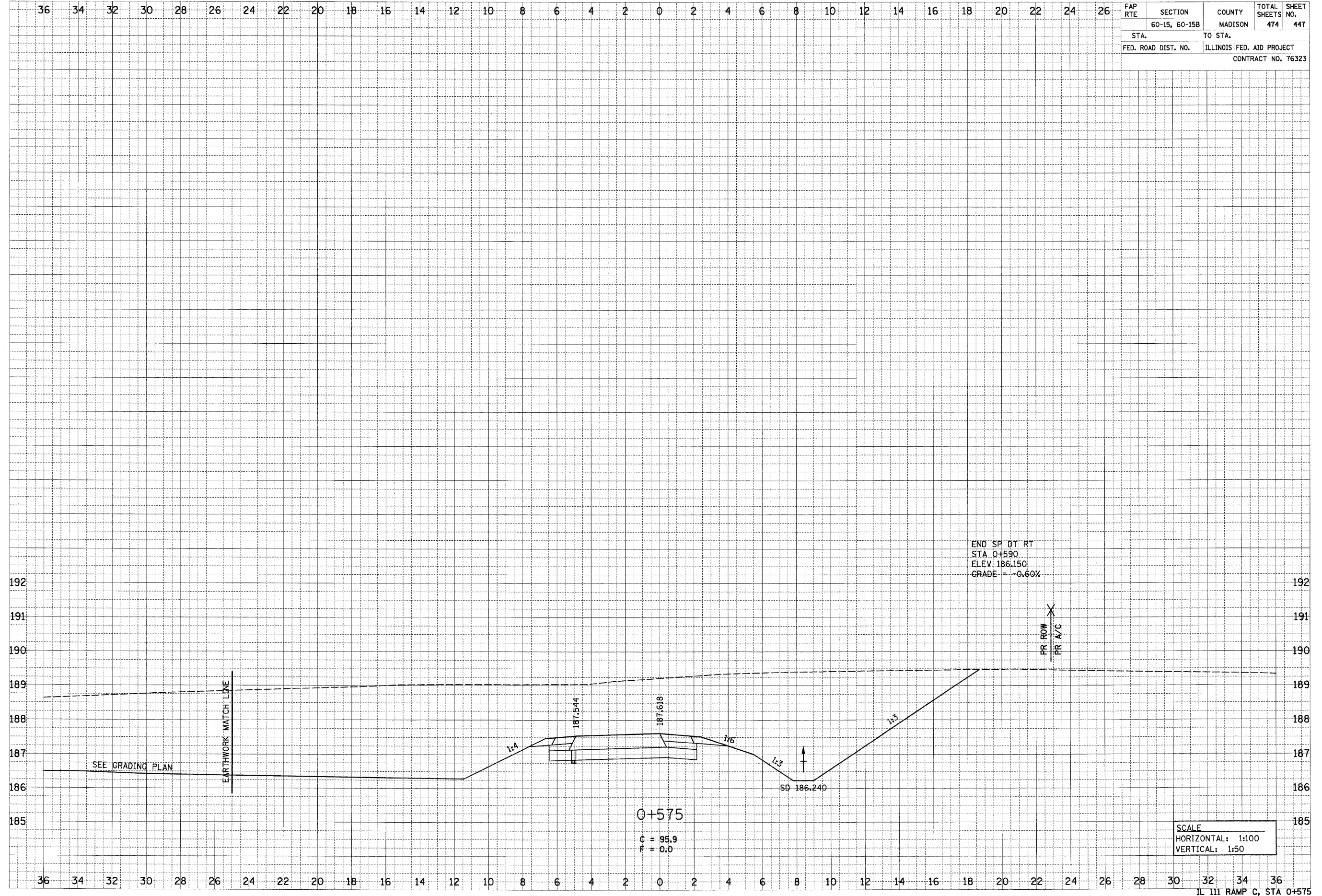
p:\08711ea\08711ea\crosssections\ampc\1111.dgn

6/29/2007

FINAL SURVEY	DATE
NOTE BOOK NO.	BY
AREAS CHECKED	

ORIGINAL SURVEY	DATE
NOTE BOOK NO.	BY
AREAS CHECKED	

FAP RTE	SECTION	COUNTY	TOTAL SHEETS	SHEET NO.
	60-15, 60-15B	MADISON	474	447
STA.	TO STA.			
FED. ROAD DIST. NO.	ILLINOIS FED. AID PROJECT			
CONTRACT NO. 76323				



END SP DT RT
 STA 0+590
 ELEV. 186.150
 GRADE = -0.60%

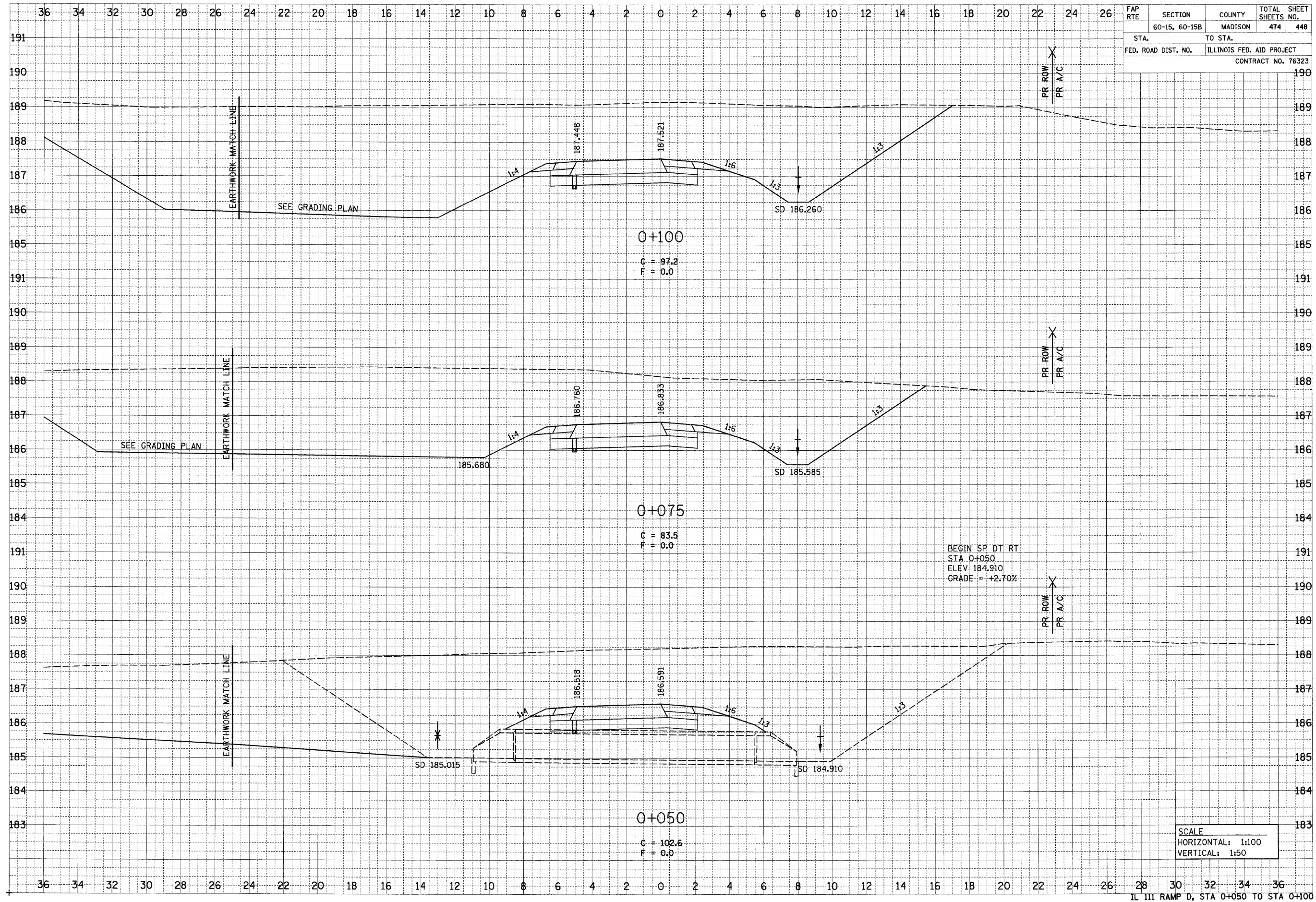
SCALE
 HORIZONTAL: 1:100
 VERTICAL: 1:50

6/29/2007

DATE	BY
APPROVED	
REVISION	
TEMPLATE	
NOTE BOOK	
AREAS CHECKED	
NO.	

DATE	BY
APPROVED	
REVISION	
TEMPLATE	
NOTE BOOK	
AREAS CHECKED	
NO.	

FAP RTE	SECTION	COUNTY	TOTAL SHEETS	SHEET NO.
	60-15, 60-15B	MADISON	474	448
STA.	TO STA.			
FED. ROAD DIST. NO.	ILLINOIS	FED. AID PROJECT		
CONTRACT NO. 76323				



BEGIN SP DT RT
 STA 0+050
 ELEV 184.910
 GRADE = +2.70%

SCALE
 HORIZONTAL: 1:100
 VERTICAL: 1:50

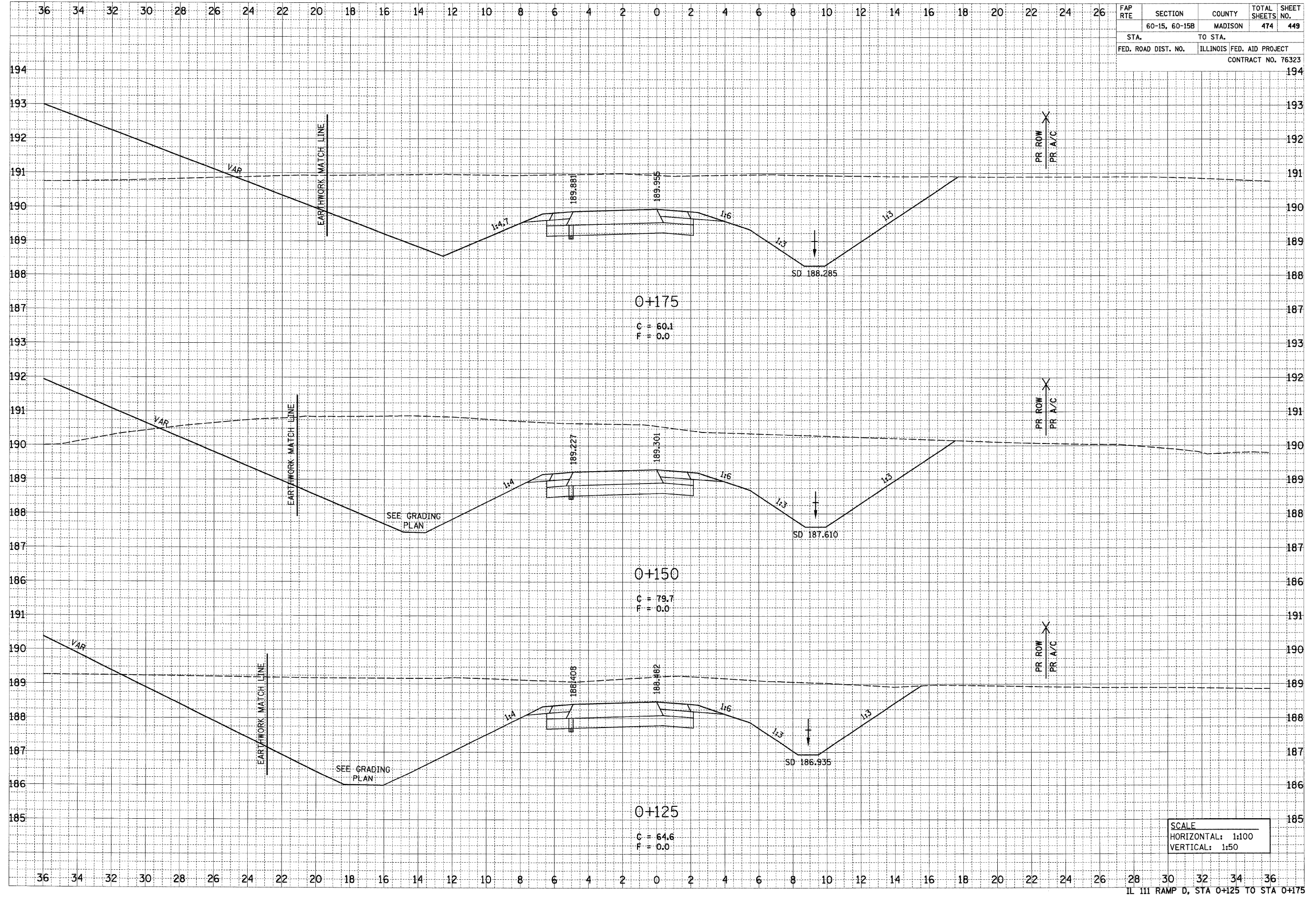
p:\00711ea\20024\dmr\line\crosssections\0+050 to 0+100.dgn

6/29/2007

DATE	
BY	
FINAL SURVEY	
SURVEY	
NOTE BOOK	
TEMPLATE	
AREAS	
CHECKED	
NO.	

DATE	
BY	
ORIGINAL SURVEY	
SURVEY	
NOTE BOOK	
TEMPLATE	
AREAS	
CHECKED	
NO.	

FAP RTE	SECTION	COUNTY	TOTAL SHEETS	SHEET NO.
	60-15, 60-15B	MADISON	474	449
STA.	TO STA.			
FED. ROAD DIST. NO.	ILLINOIS FED. AID PROJECT			
CONTRACT NO. 76323				



0+175
 G = 60.1
 F = 0.0

0+150
 G = 79.7
 F = 0.0

0+125
 G = 64.6
 F = 0.0

SCALE
 HORIZONTAL: 1:100
 VERTICAL: 1:50

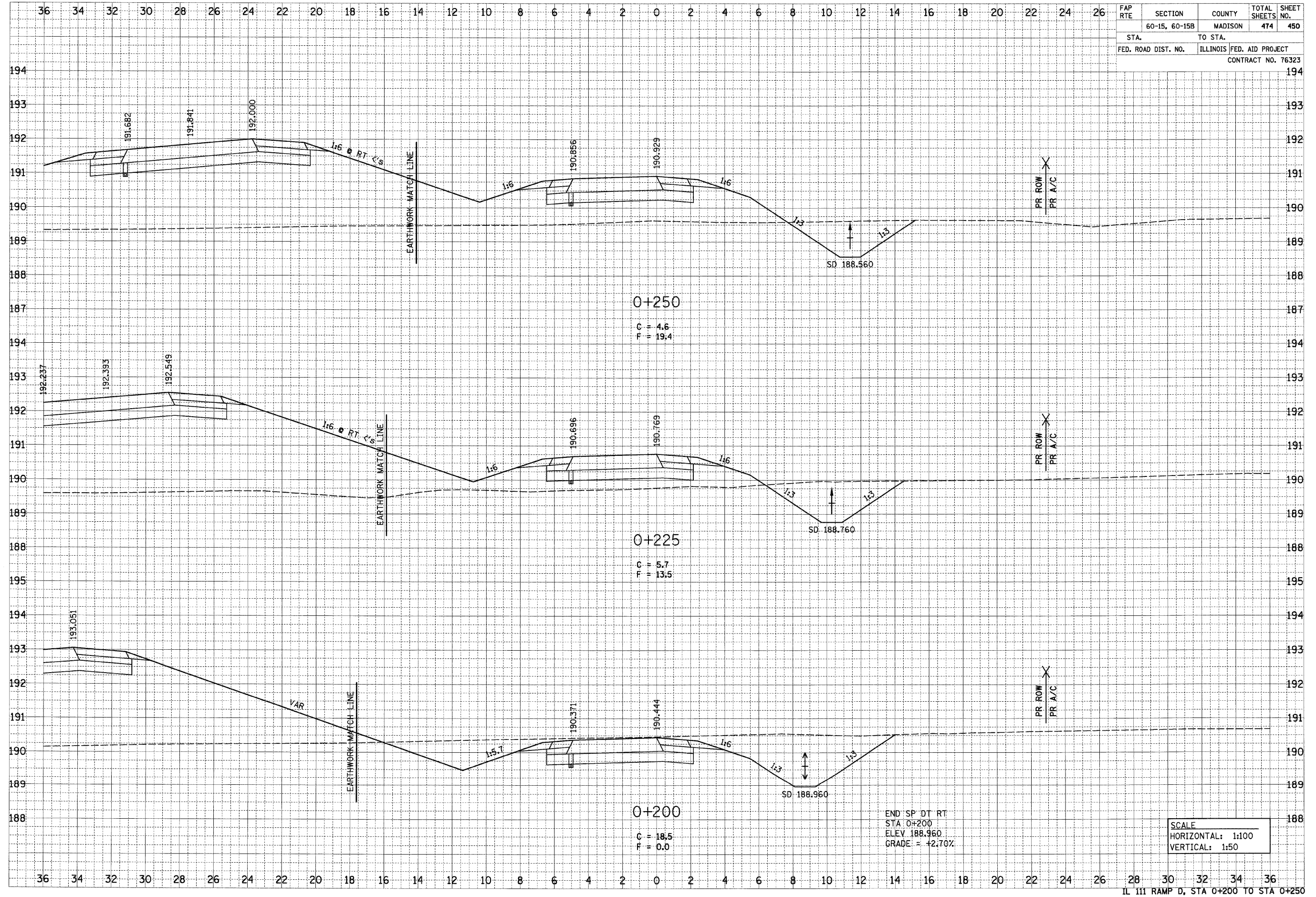
p:\001\iles\0024\dma\1\ne\urcasas\otons\tempd-1111.dgn

6/29/2007

FAP RTE	SECTION	COUNTY	TOTAL SHEETS	SHEET NO.
	60-15, 60-15B	MADISON	474	450
STA.		TO STA.		
FED. ROAD DIST. NO.		ILLINOIS FED. AID PROJECT		
CONTRACT NO. 76323				

FINAL SURVEY	DATE
SURVEYED	
NOTE BOOK	
NO.	
AREAS CHECKED	

ORIGINAL SURVEY	DATE
SURVEYED	
NOTE BOOK	
NO.	
AREAS CHECKED	



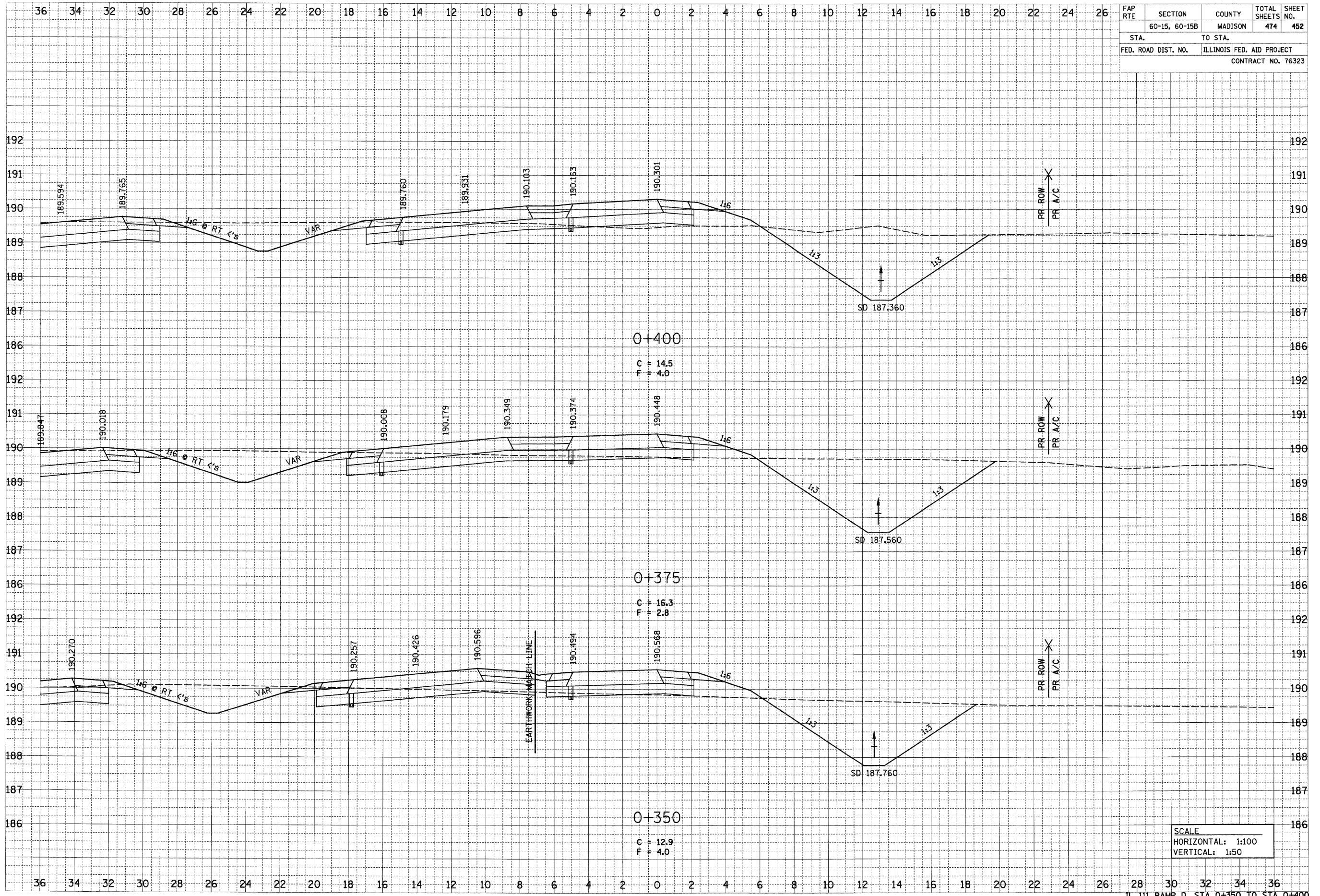
SCALE
HORIZONTAL: 1:100
VERTICAL: 1:50

5/29/2007

DATE	BY
SURVEYED	BY
TEMPERATURE	BY
NOTE BOOK	NO.
AREAS	CHECKED

DATE	BY
SURVEYED	BY
TEMPERATURE	BY
NOTE BOOK	NO.
AREAS	CHECKED

FAP RTE	SECTION	COUNTY	TOTAL SHEETS NO.	SHEET NO.
	60-15, 60-15B	MADISON	474	452
STA.	TO STA.			
FED. ROAD DIST. NO.	ILLINOIS FED. AID PROJECT			
CONTRACT NO. 76323				



SCALE
 HORIZONTAL: 1:100
 VERTICAL: 1:50

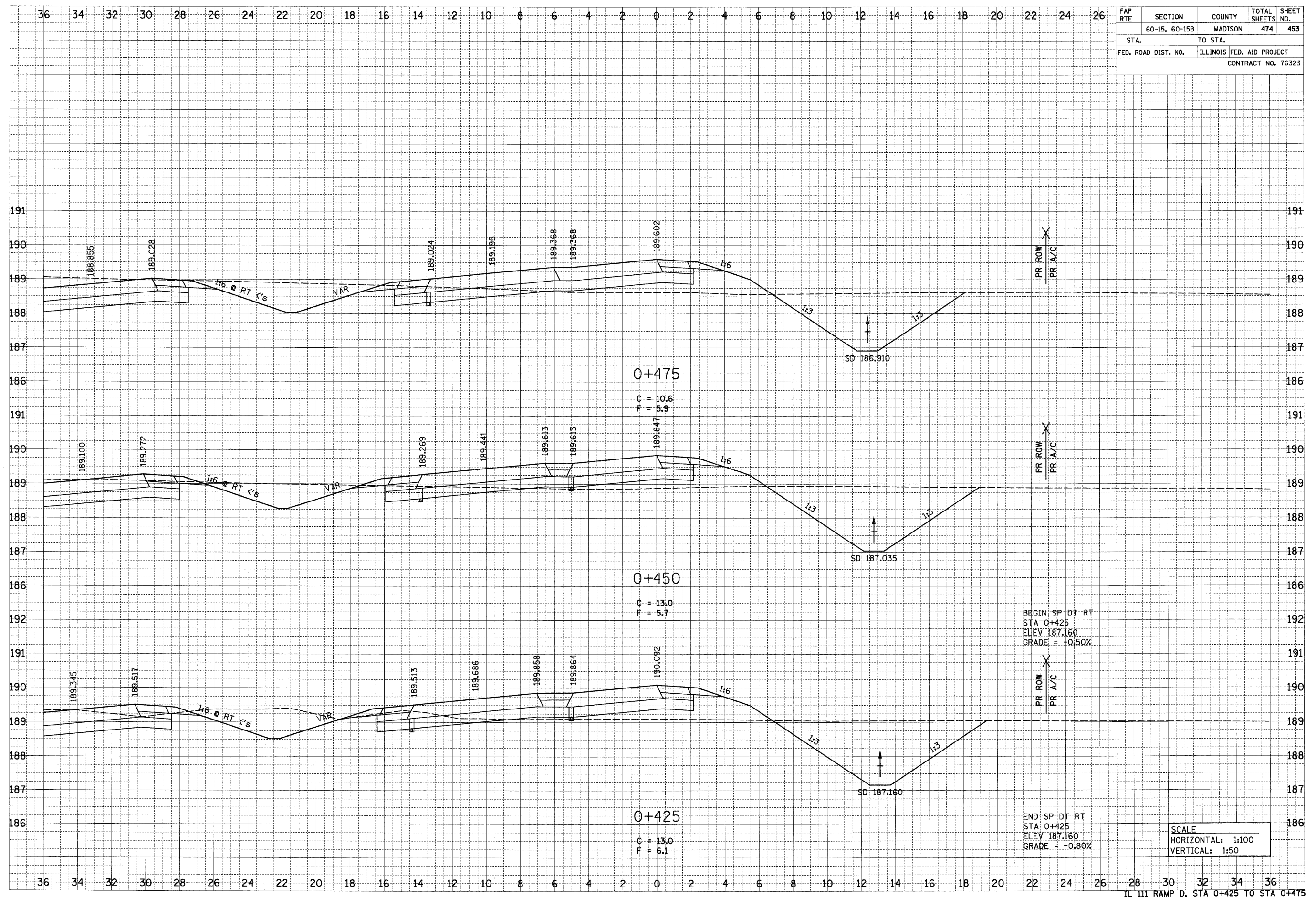
p:\2007\1es\00024\main\line\crosssections\tempd-1111.dgn

6/29/2007

FAP RTE	SECTION	COUNTY	TOTAL SHEETS	SHEET NO.
	60-15, 60-15B	MADISON	474	453
STA.		TO STA.		
FED. ROAD DIST. NO.		ILLINOIS FED. AID PROJECT		
CONTRACT NO. 76323				

FINAL SURVEY	DATE
SURVEYED	BY
NOTE BOOK	
NO.	
AREAS CHECKED	

ORIGINAL SURVEY	DATE
SURVEYED	BY
NOTE BOOK	
NO.	
AREAS CHECKED	



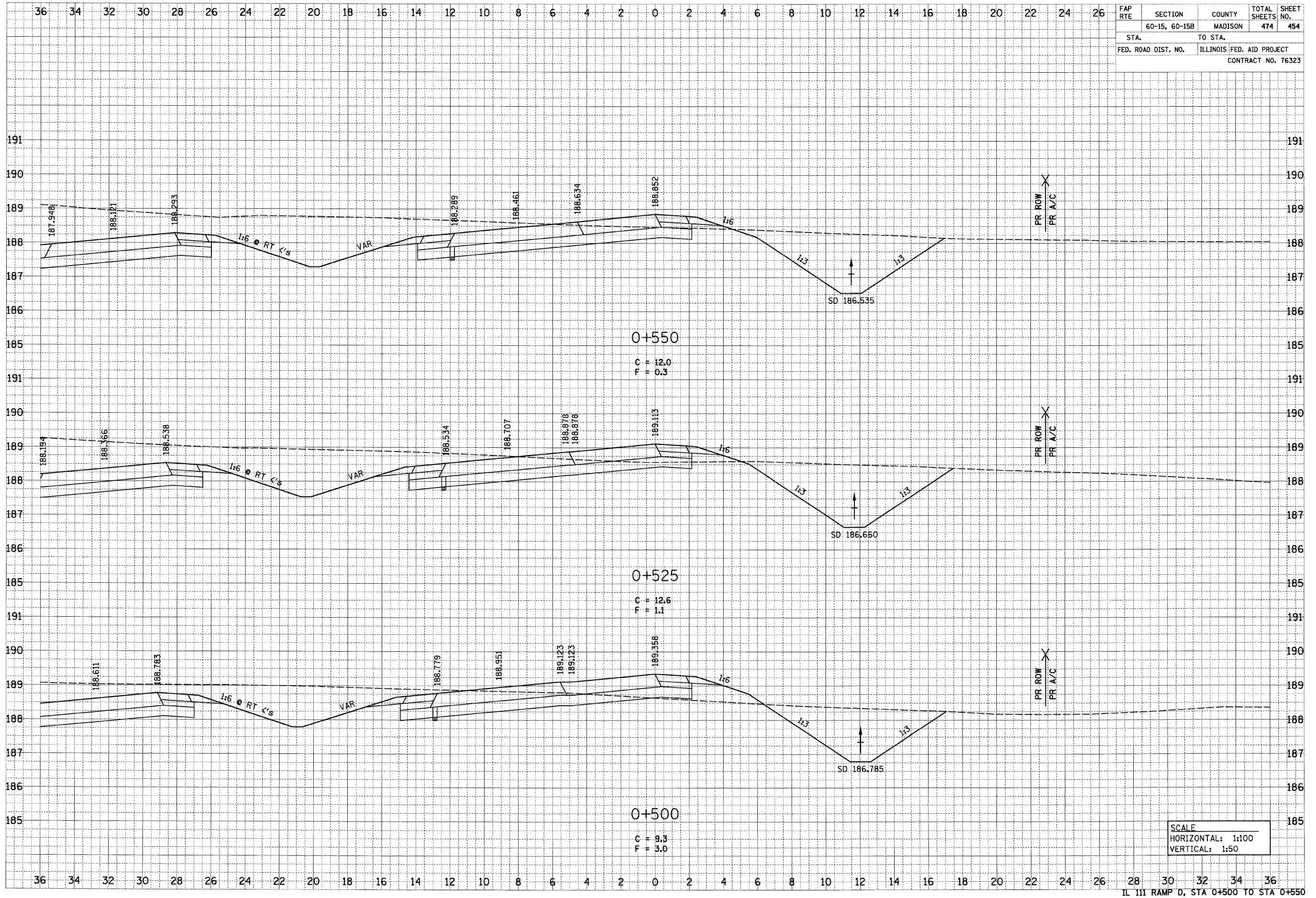
p:\001\ies\00024\main\ine\crosssections\vrampd-ill11.dgn

6/29/2007

FAP RTE	SECTION	COUNTY	TOTAL SHEETS	SHEET NO.
	60-15, 60-15B	MADISON	474	454
STA.		TO STA.		
FED. ROAD DIST. NO.		ILLINOIS FED. AID PROJECT		
CONTRACT NO. 76323				

DATE	BY
SURVEYED	BY
NOTE BOOK	NO.
AREAS	CHECKED

DATE	BY
SURVEYED	BY
NOTE BOOK	NO.
AREAS	CHECKED



SCALE
 HORIZONTAL: 1:100
 VERTICAL: 1:50

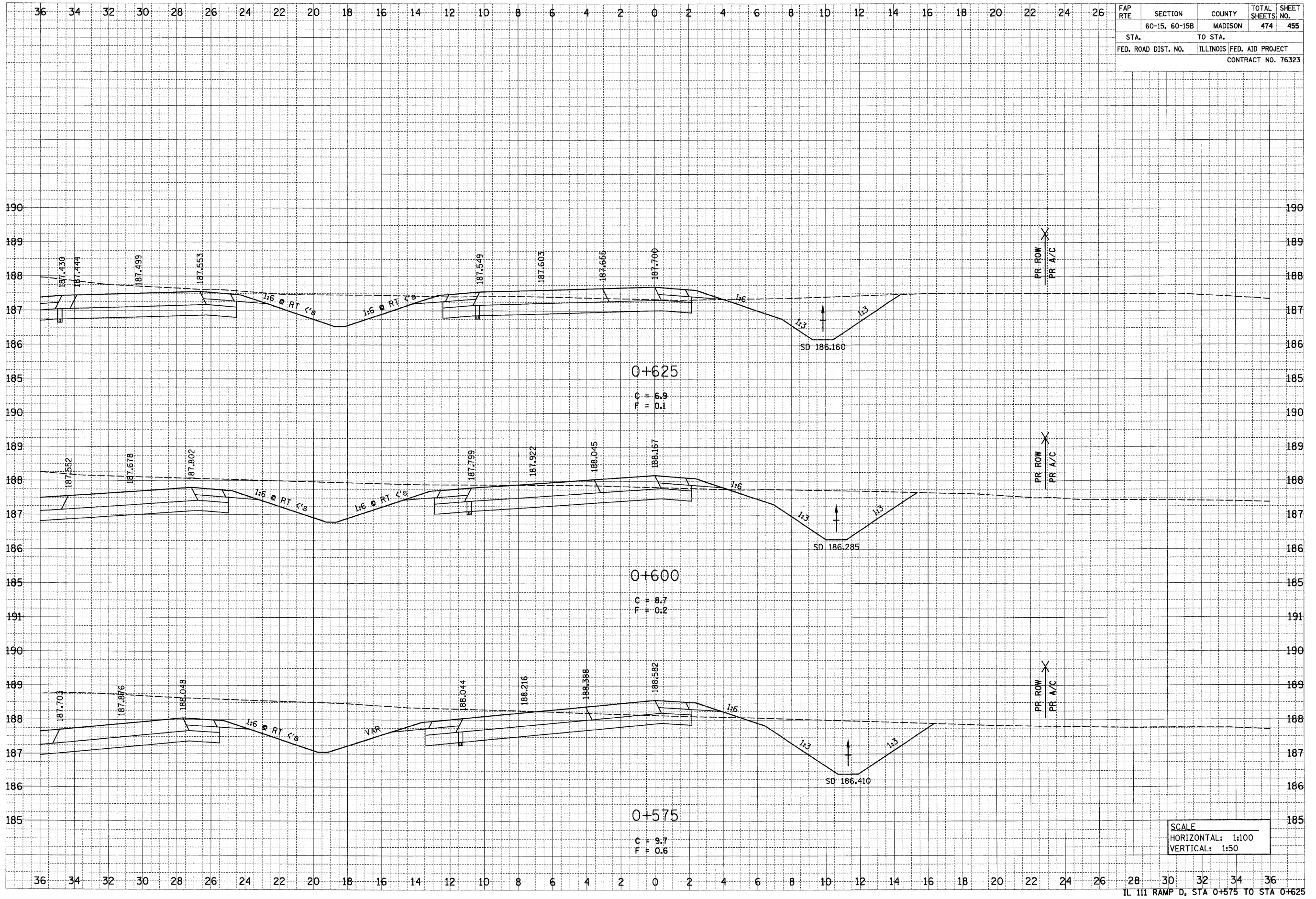
p:\0071es\02024\crossections\crossections\tempd-111.dgn

6/29/2007

FAP RTE	SECTION	COUNTY	TOTAL SHEETS	SHEET NO.
	60-15, 60-15B	MADISON	474	455
STA.		TO STA.		
FED. ROAD DIST. NO.		ILLINOIS FED. AID PROJECT		
CONTRACT NO. 76323				

FINAL SURVEY	DATE
BY	
NO. _____	
AREAS CHECKED	

ORIGINAL SURVEY	DATE
BY	
NO. _____	
AREAS CHECKED	



IL 111 RAMP D, STA 0+575 TO STA 0+625

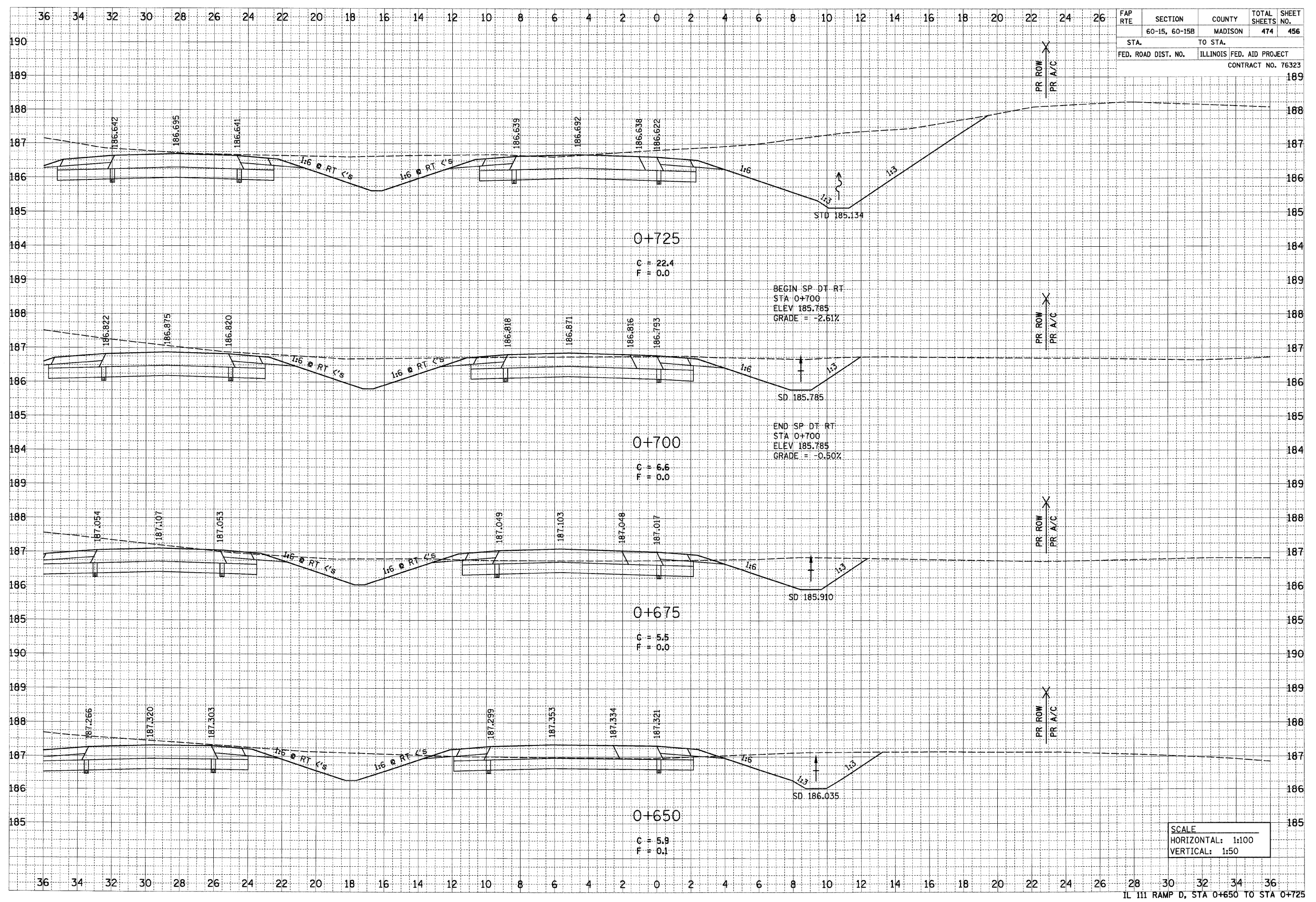
p:\207\1es\02024\dnain\1es\crosssections\tempd-1111.dgn

5/21/2007

FAP RTE	SECTION	COUNTY	TOTAL SHEETS NO.	SHEET NO.
	60-15, 60-15B	MADISON	474	456
STA.		TO STA.		
FED. ROAD DIST. NO.		ILLINOIS FED. AID PROJECT		
CONTRACT NO. 76323				

DATE	BY
DATE	BY
DATE	BY

DATE	BY
DATE	BY
DATE	BY



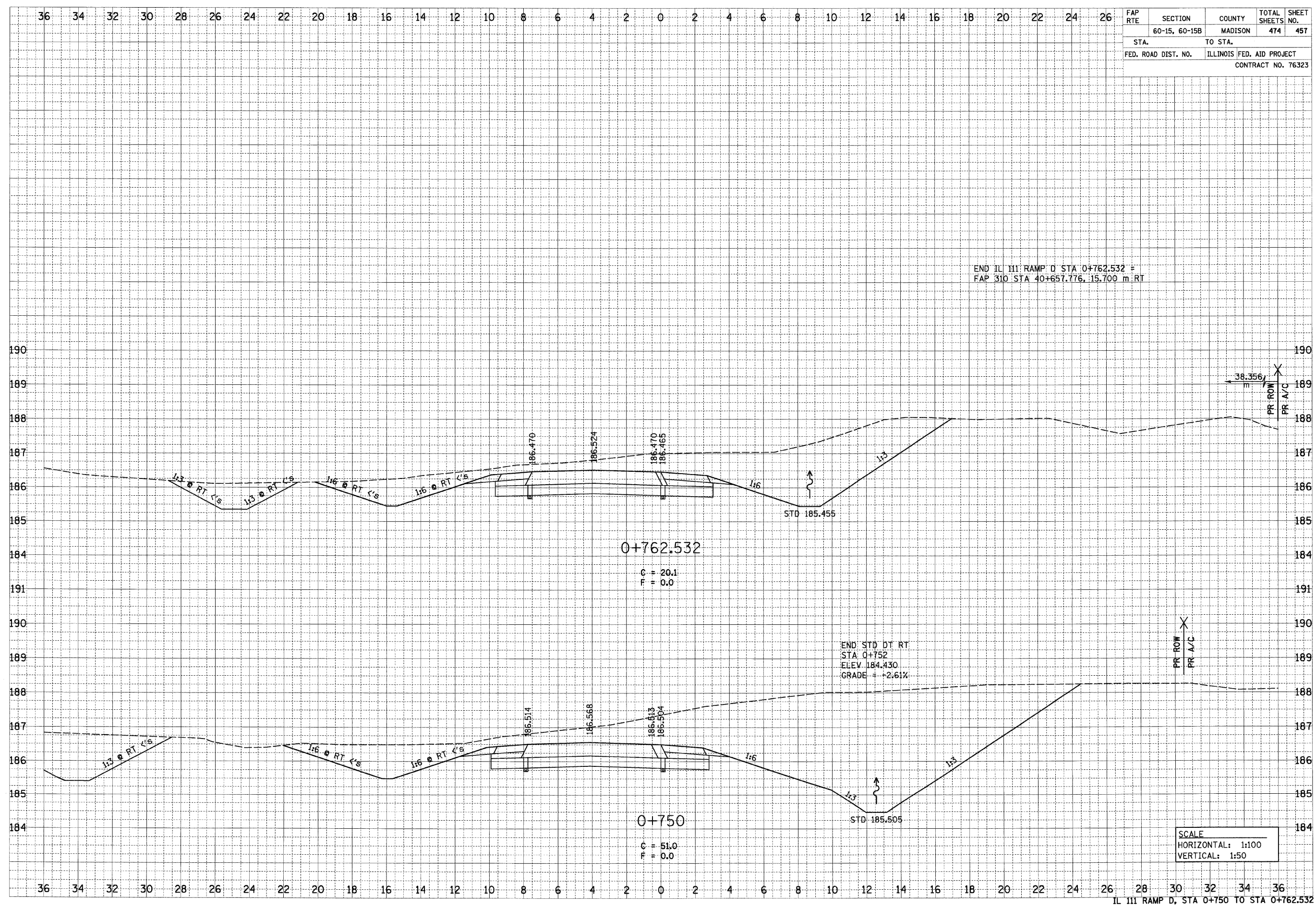
IL 111 RAMP D, STA 0+650 TO STA 0+725

6/29/2007

FINAL SURVEY	DATE
NOTE BOOK	BY
AREAS CHECKED	
NO.	

ORIGINAL SURVEY	DATE
NOTE BOOK	BY
AREAS CHECKED	
NO.	

FAP RTE	SECTION	COUNTY	TOTAL SHEETS	SHEET NO.
	60-15, 60-15B	MADISON	474	457
STA.	TO STA.			
FED. ROAD DIST. NO.	ILLINOIS FED. AID PROJECT			
CONTRACT NO. 76323				



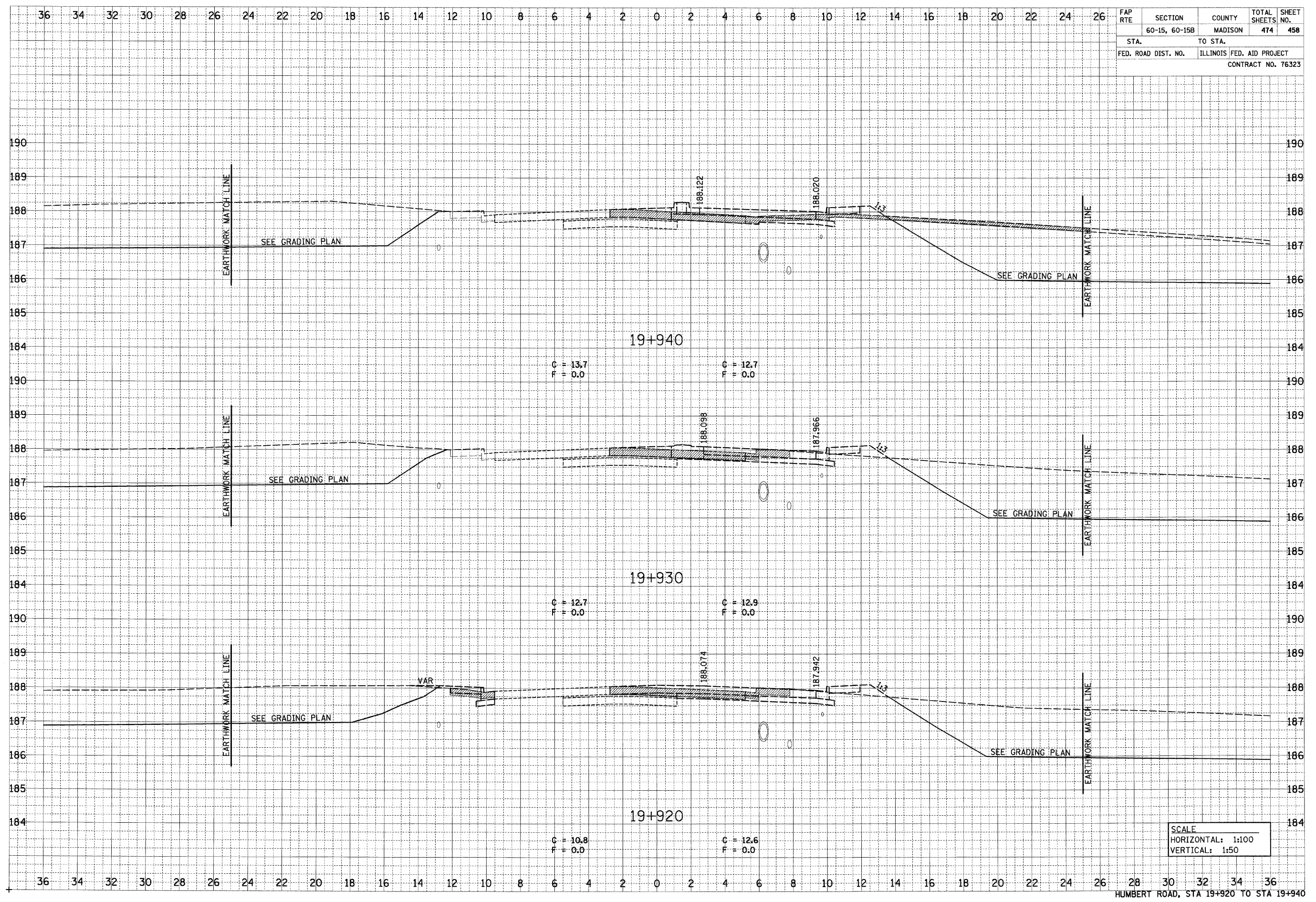
p:\207\111\00024\dra\line\crosssections\tempd-1111.dgn

6/29/2007

FAP RTE	SECTION	COUNTY	TOTAL SHEETS	SHEET NO.
	60-15, 60-15B	MADISON	474	458
STA.		TO STA.		
FED. ROAD DIST. NO.		ILLINOIS FED. AID PROJECT		
CONTRACT NO. 76323				

FINAL SURVEY	DATE
SURVEYED	
NOTE BOOK	
AREAS CHECKED	
NO.	

ORIGINAL SURVEY	DATE
SURVEYED	
NOTE BOOK	
AREAS CHECKED	
NO.	



SCALE
HORIZONTAL: 1:100
VERTICAL: 1:50

HUMBERT ROAD, STA 19+920 TO STA 19+940

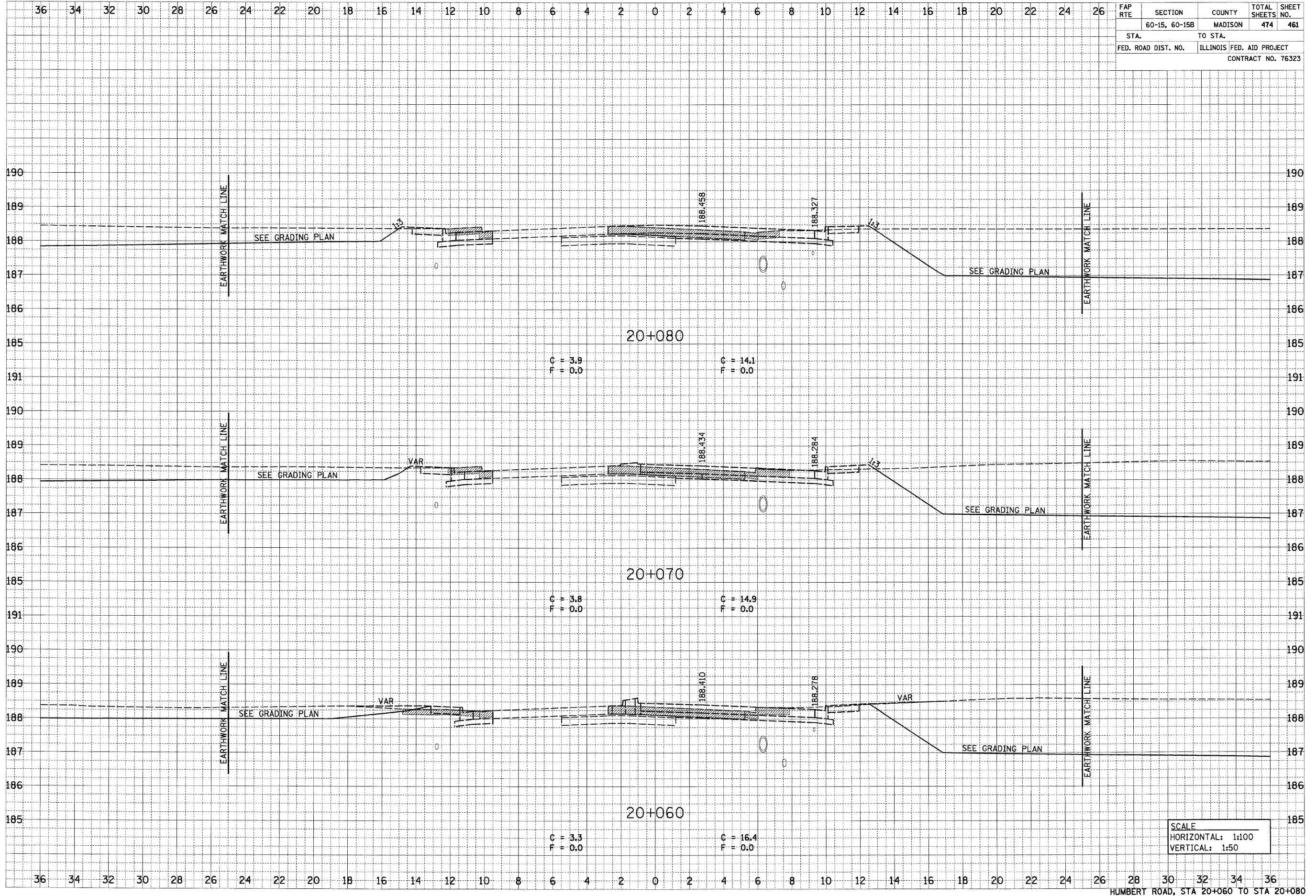
p:\2007\les\02024\main\line\crosssections\gradinghumbert.dgn

6/29/2007

FAP RTE	SECTION	COUNTY	TOTAL SHEETS	SHEET NO.
	60-15, 60-15B	MADISON	474	461
STA.	TO STA.			
FED. ROAD DIST. NO.	ILLINOIS	FED. AID PROJECT	CONTRACT NO. 76323	

DATE	BY
DATE	BY
DATE	BY

DATE	BY
DATE	BY
DATE	BY



SCALE
 HORIZONTAL: 1:100
 VERTICAL: 1:50

HUMBERT ROAD, STA 20+060 TO STA 20+080

p:\001\15a\00024\dm\1\line\crosssections\grading\humber.t.dgn

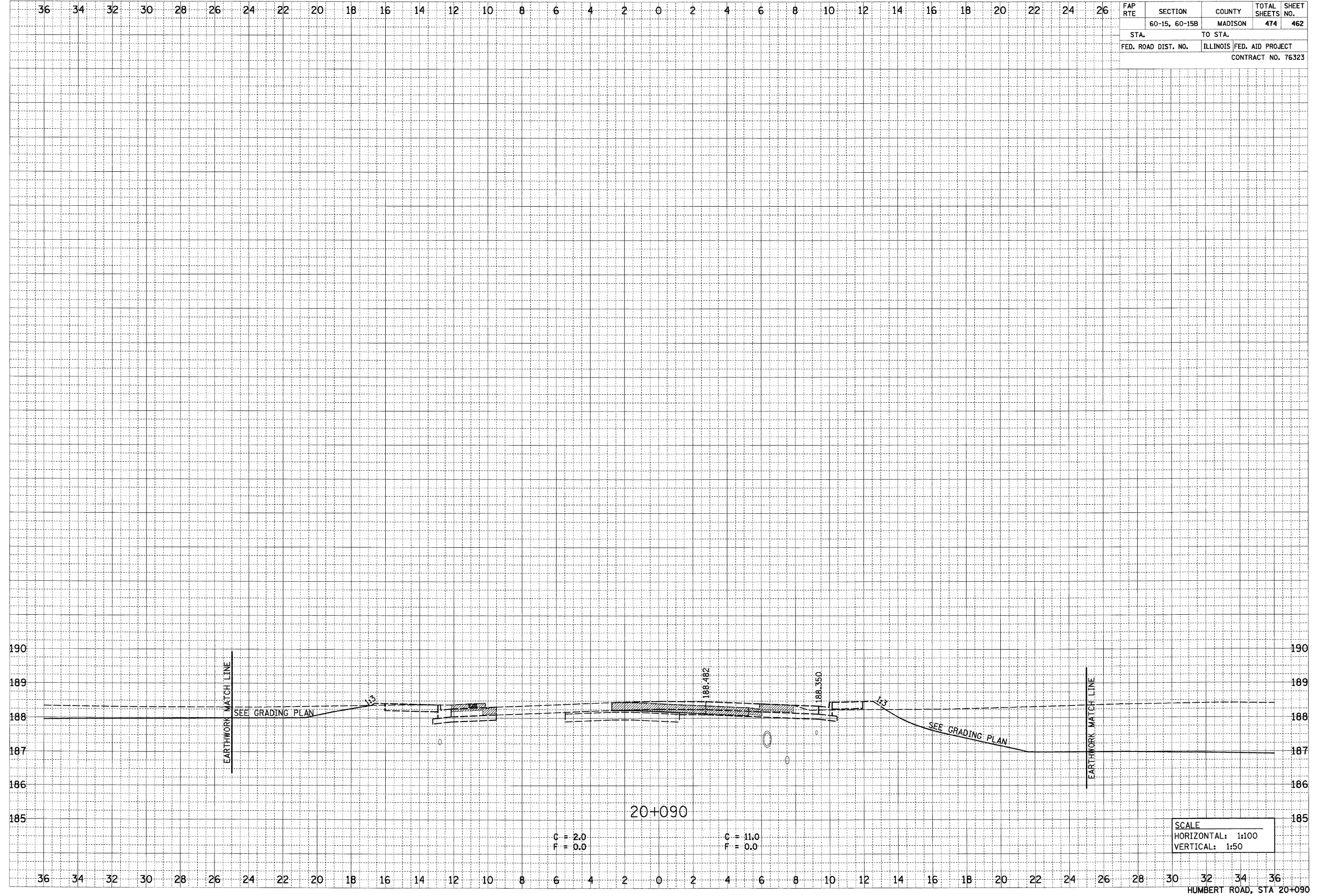
6/29/2007

p:\001\10a\00024\dmr\line\crosssections\gradinghumber-t.dgn

DATE	
BY	
SURVEYED	
REVISIONS	
TEMPLATE	
AREAS	
CHECKED	
NO.	

DATE	
BY	
SURVEYED	
REVISIONS	
TEMPLATE	
AREAS	
CHECKED	
NO.	

FAP RTE	SECTION	COUNTY	TOTAL SHEETS	SHEET NO.
	60-15, 60-15B	MADISON	474	462
STA.	TO STA.			
FED. ROAD DIST. NO.	ILLINOIS	FED. AID PROJECT		
	CONTRACT NO. 76323			

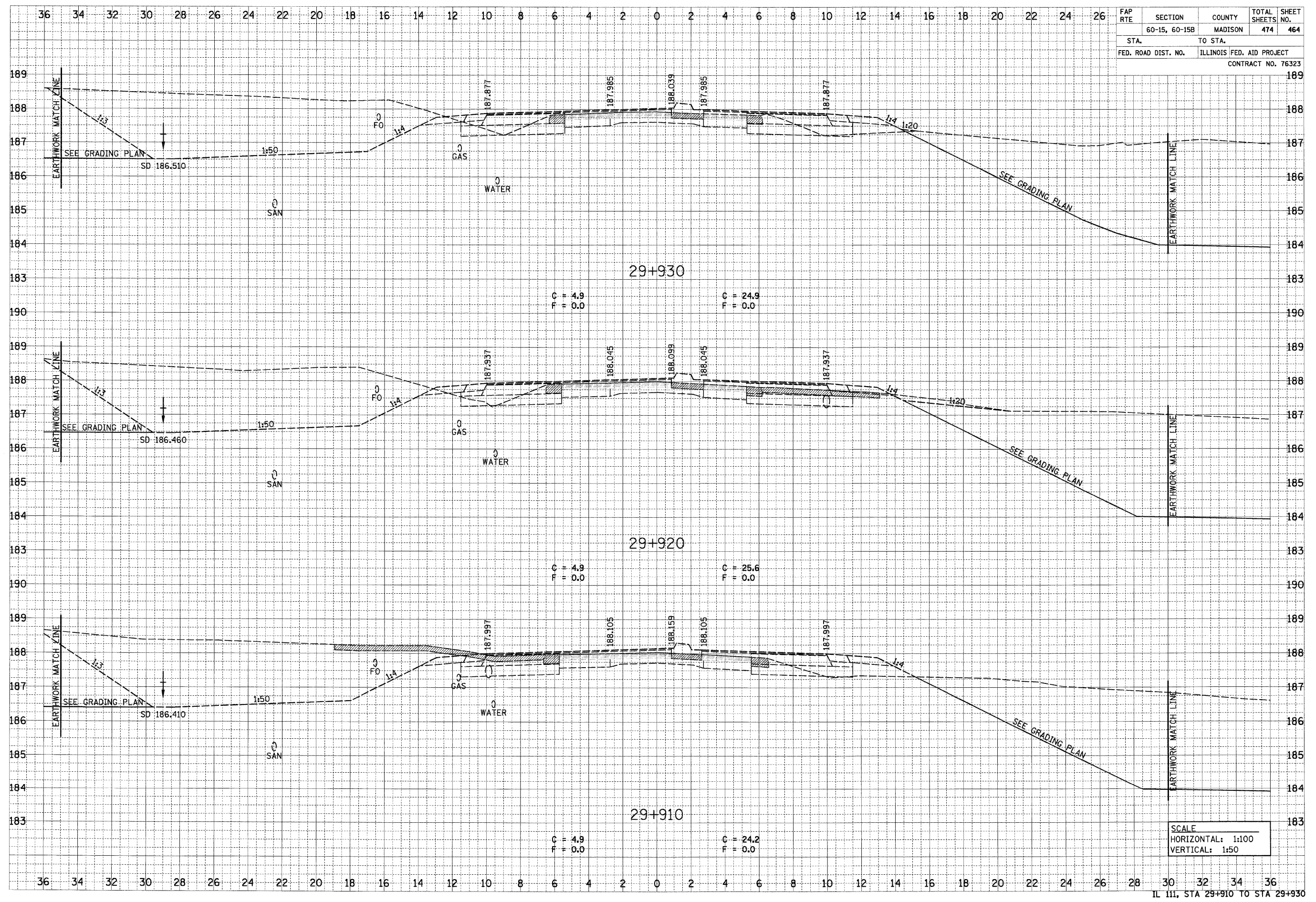


6/29/2007

DATE	
BY	
SURVEYED	
TEMP. BY	
REAR	
AREAS CHECKED	
NO.	
FINAL SURVEY	
NOTE BOOK	
NO.	

DATE	
BY	
SURVEYED	
TEMP. BY	
REAR	
AREAS CHECKED	
NO.	
ORIGINAL SURVEY	
NOTE BOOK	
NO.	

FAP RTE	SECTION	COUNTY	TOTAL SHEETS	SHEET NO.
	60-15, 60-15B	MADISON	474	464
STA.	TO STA.			
FED. ROAD DIST. NO.	ILLINOIS FED. AID PROJECT			
CONTRACT NO. 76323				



SCALE
 HORIZONTAL: 1:100
 VERTICAL: 1:50

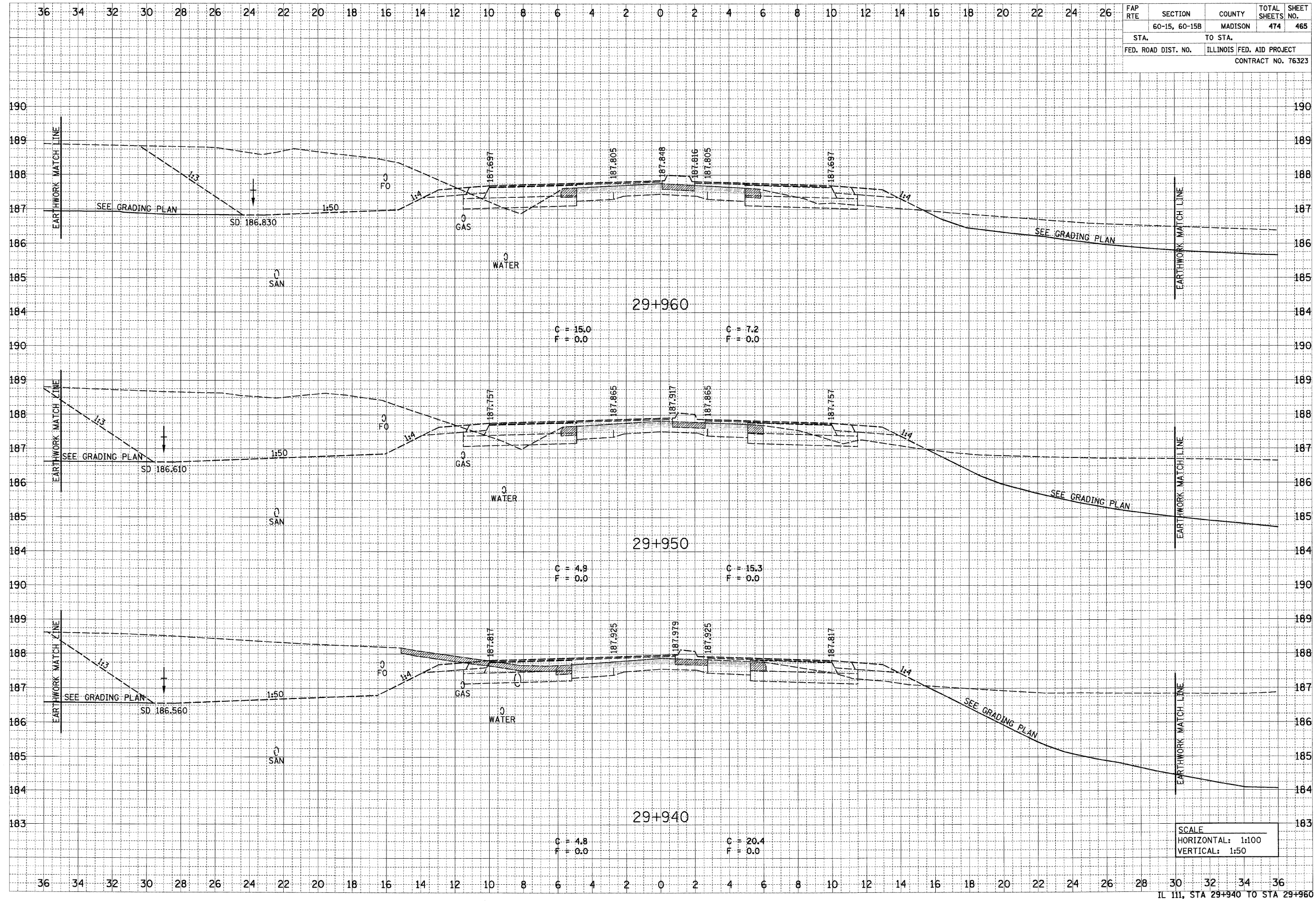
p:\2007\1es\200724\admeunline\crosssections\grading\g67.dgn

6/29/2007

DATE	
BY	
FINAL SURVEY	
NOTE BOOK	
AREAS CHECKED	
NO.	

DATE	
BY	
ORIGINAL SURVEY	
NOTE BOOK	
AREAS CHECKED	
NO.	

FAP RTE	SECTION	COUNTY	TOTAL SHEETS	SHEET NO.
	60-15, 60-15B	MADISON	474	465
STA.	TO STA.			
FED. ROAD DIST. NO.	ILLINOIS FED. AID PROJECT			
CONTRACT NO. 76323				



SCALE
 HORIZONTAL: 1:100
 VERTICAL: 1:50

IL 111, STA 29+940 TO STA 29+960

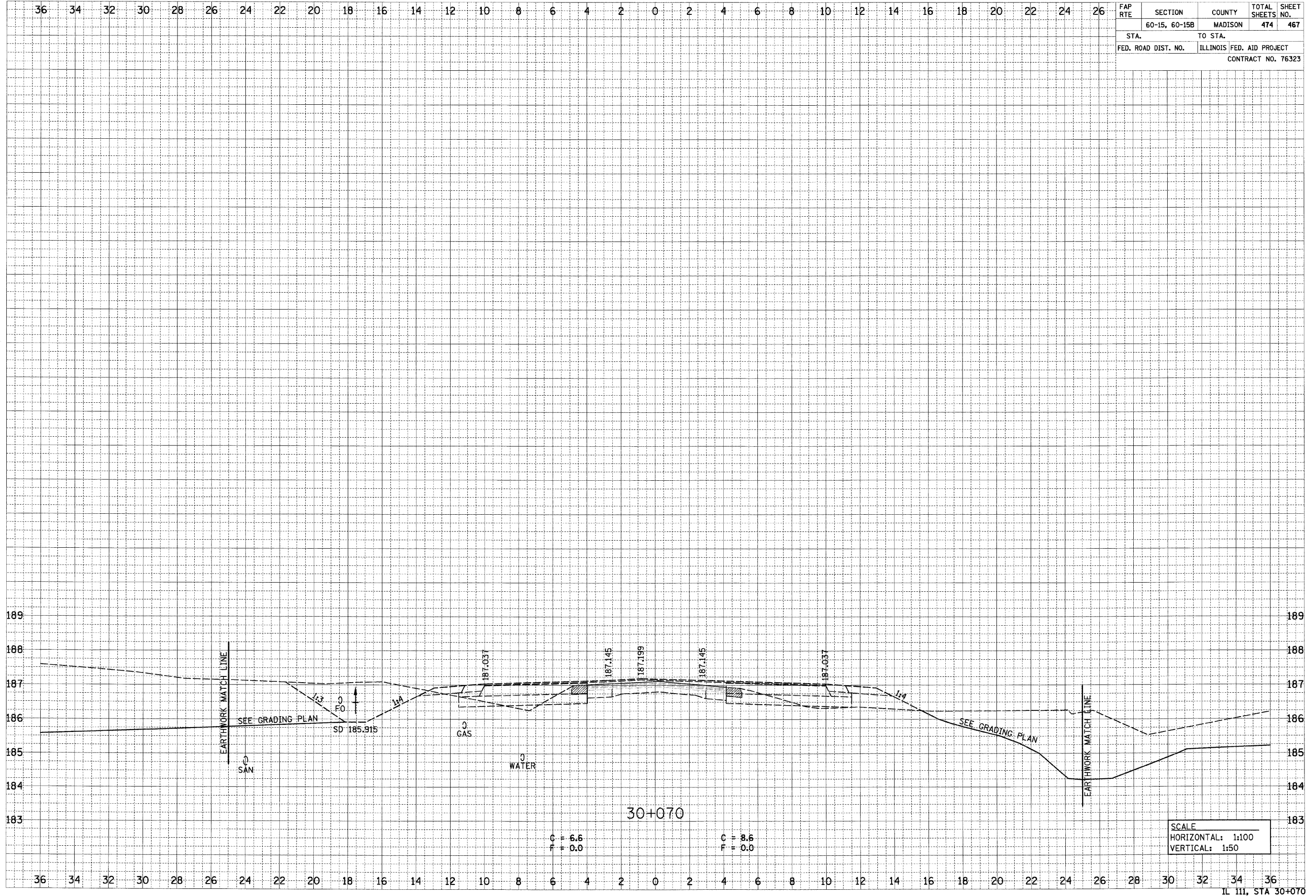
p:\2011\11\00224\dm\line\crosssections\grading\us67.dgn

6/29/2007

FINAL SURVEY	SURVEYED	DATE
NOTE BOOK	TEMPERATURE	BY
NO.	AREAS CHECKED	
	AREAS CHECKED	

ORIGINAL SURVEY	SURVEYED	DATE
NOTE BOOK	TEMPERATURE	BY
NO.	AREAS CHECKED	
	AREAS CHECKED	

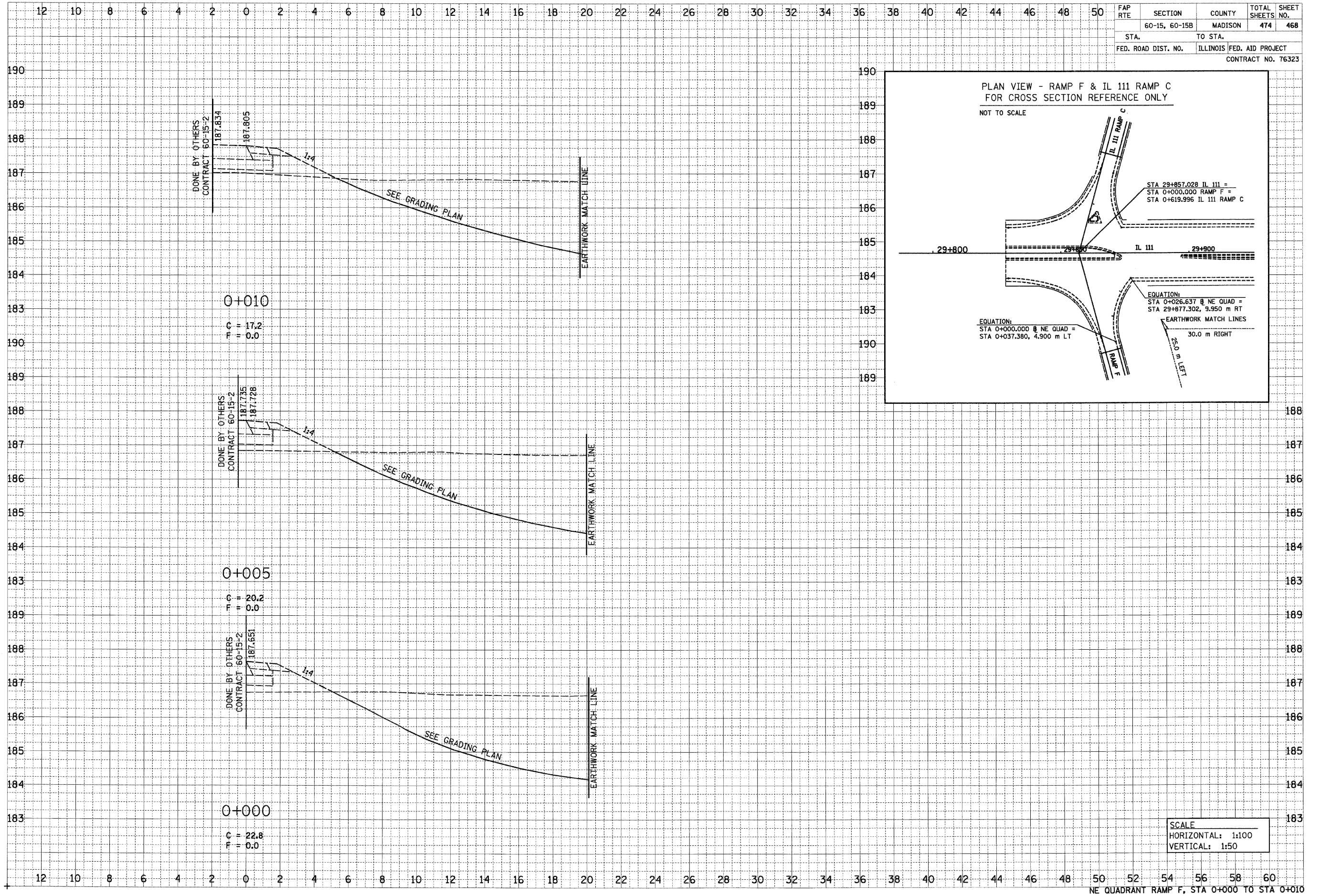
FAP RTE	SECTION	COUNTY	TOTAL SHEETS	SHEET NO.
	60-15, 60-15B	MADISON	474	467
STA.		TO STA.		
FED. ROAD DIST. NO.	ILLINOIS	FED. AID PROJECT		
CONTRACT NO. 76323				



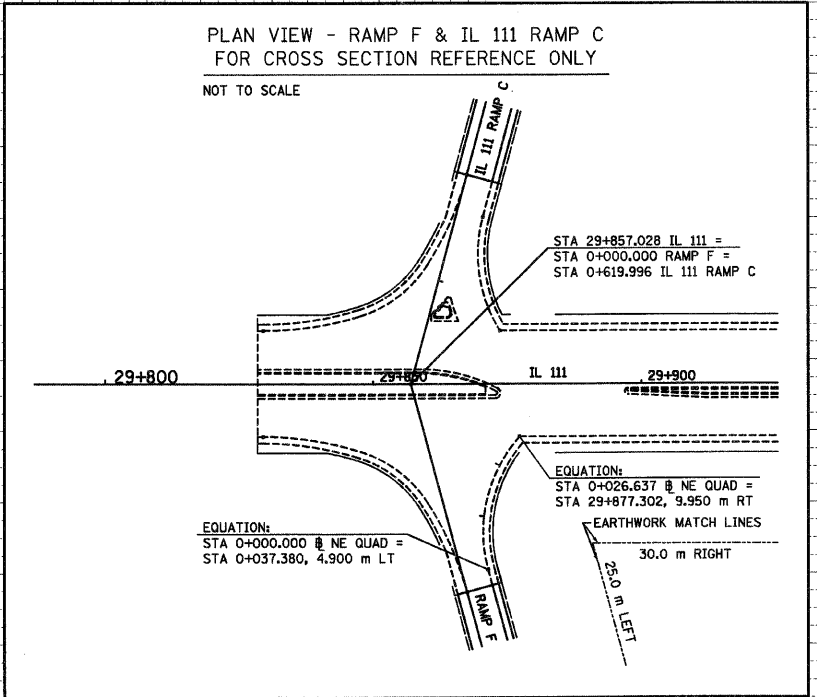
6/29/2007

FINAL SURVEY	DATE
SURVEYED	BY
NOTE BOOK	NO.
AREAS CHECKED	

ORIGINAL SURVEY	DATE
SURVEYED	BY
NOTE BOOK	NO.
AREAS CHECKED	



FAP RTE	SECTION	COUNTY	TOTAL SHEETS NO.	SHEET NO.
	60-15, 60-15B	MADISON	474	468
STA.	TO STA.			
FED. ROAD DIST. NO.	ILLINOIS	FED. AID PROJECT		
CONTRACT NO. 76323				



SCALE
HORIZONTAL: 1:100
VERTICAL: 1:50

NE QUADRANT RAMP F, STA 0+000 TO STA 0+010

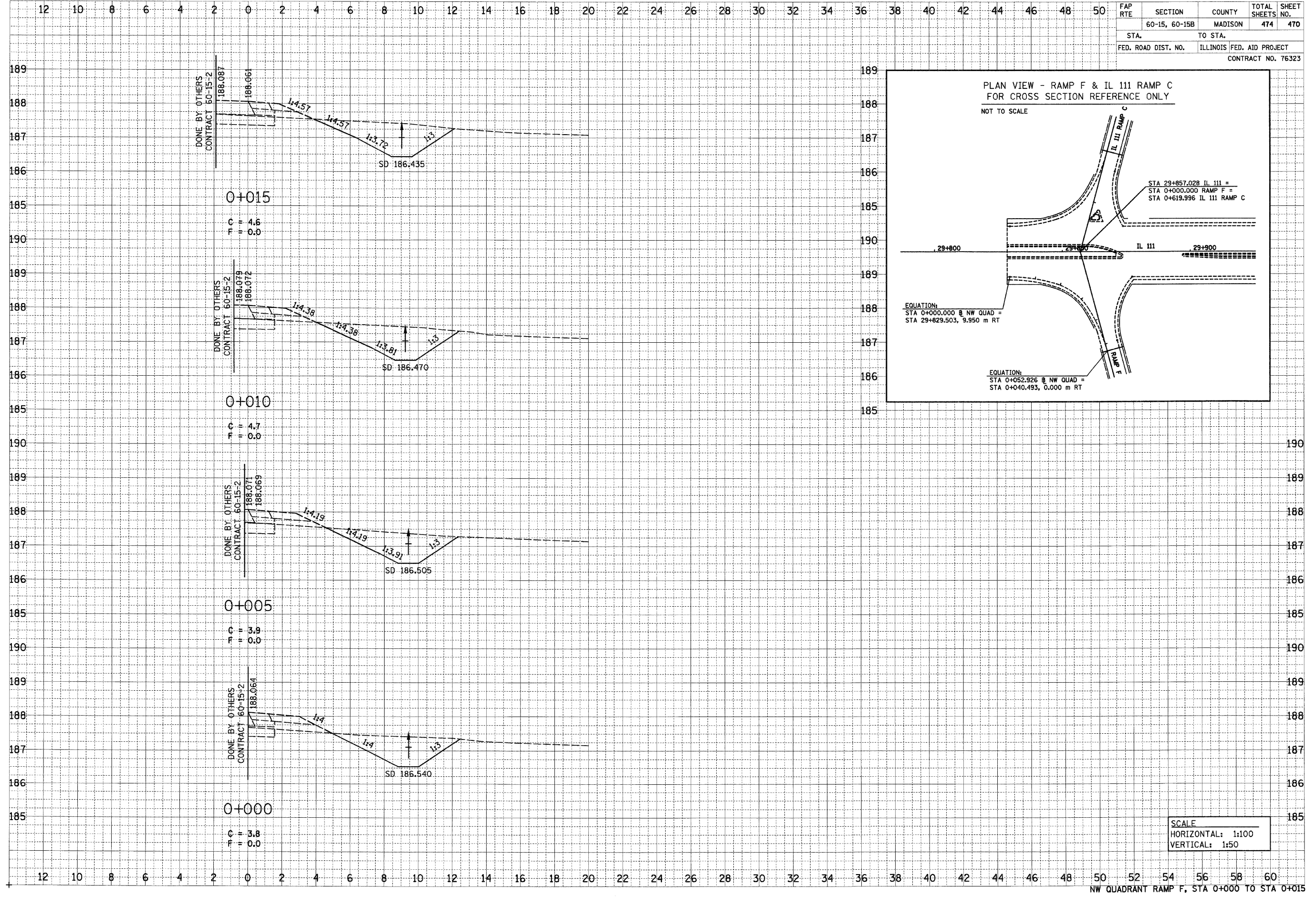
6/29/2007

p:\2007\les\02224\admetline\crosssections\grading-rampf.dgn

DATE	
BY	
REVIEWED	
DATE	
BY	
FINAL SURVEY	
NOTE BOOK	
AREAS CHECKED	
NO.	

DATE	
BY	
REVIEWED	
DATE	
BY	
ORIGINAL SURVEY	
NOTE BOOK	
AREAS CHECKED	
NO.	

FAP RTE	SECTION	COUNTY	TOTAL SHEETS NO.
	60-15, 60-15B	MADISON	474 470
STA.	TO STA.		
FED. ROAD DIST. NO.	ILLINOIS FED. AID PROJECT		
CONTRACT NO. 76323			



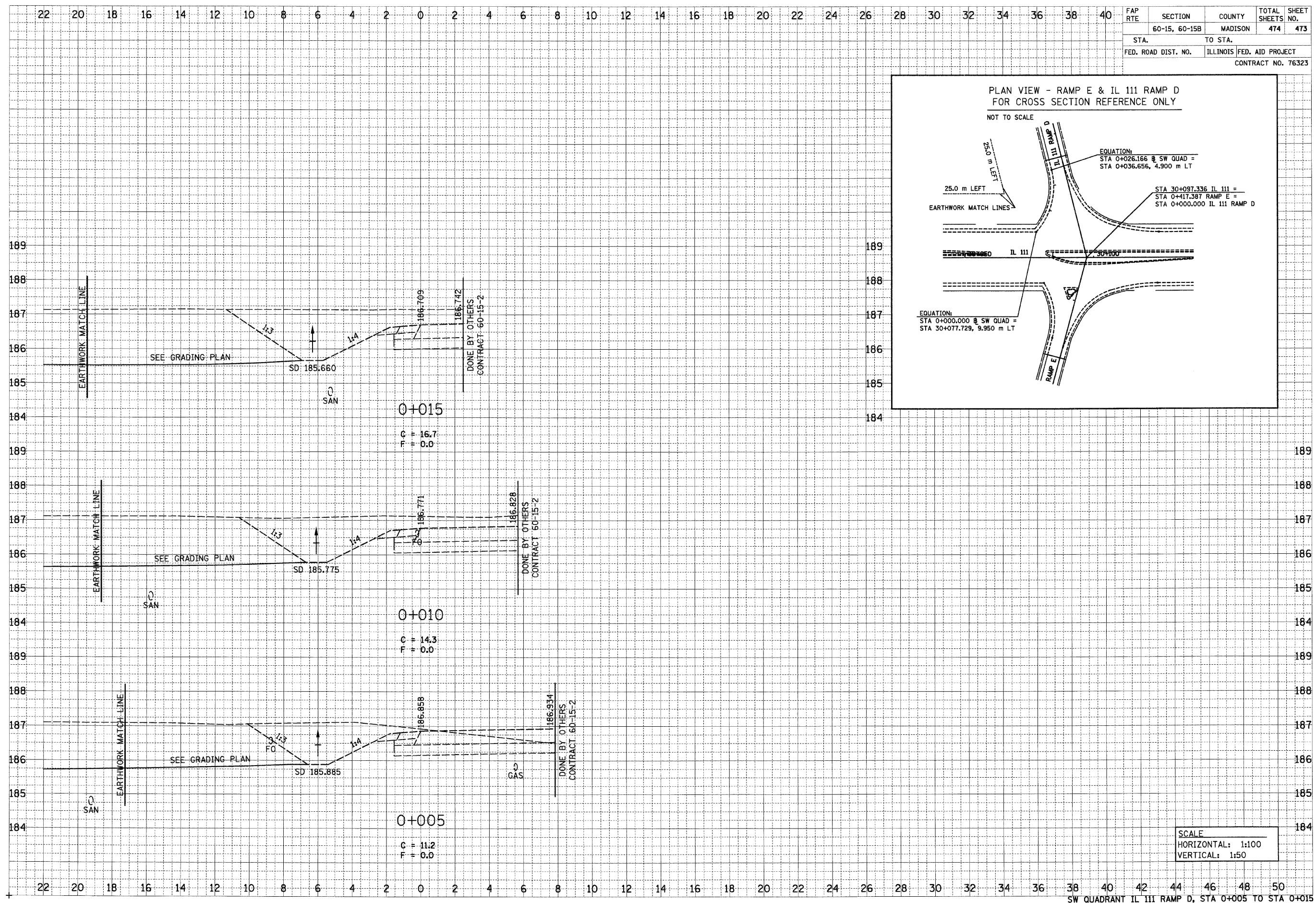
NW QUADRANT RAMP F, STA 0+000 TO STA 0+015

6/29/2007

p:\2007\1es\08024\MAIN\INE\Cr-essSections\Grading-IL111RampD.dgn

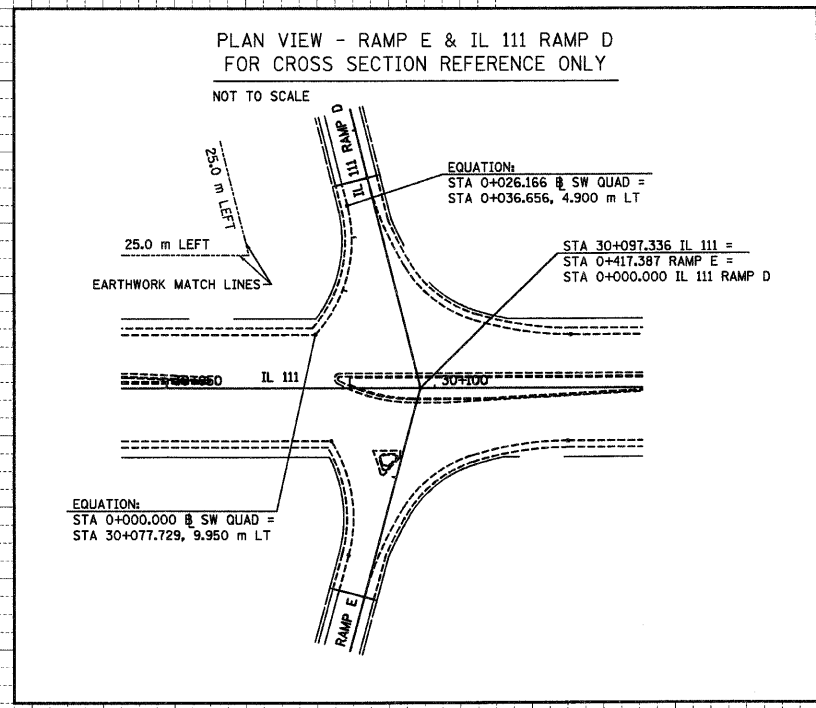
FINAL SURVEY	DATE
SURVEYED	BY
NOTE BOOK	NO.
TEMPLATE	AREAS CHECKED
AREAS	AREAS CHECKED
NO.	AREAS CHECKED

ORIGINAL SURVEY	DATE
SURVEYED	BY
NOTE BOOK	NO.
TEMPLATE	AREAS CHECKED
AREAS	AREAS CHECKED
NO.	AREAS CHECKED



SCALE
 HORIZONTAL: 1:100
 VERTICAL: 1:50

FAP RTE	SECTION	COUNTY	TOTAL SHEETS	SHEET NO.
	60-15, 60-15B	MADISON	474	473
STA.	TO STA.			
FED. ROAD DIST. NO.	ILLINOIS FED. AID PROJECT CONTRACT NO. 76323			



SW QUADRANT IL 111 RAMP D, STA 0+005 TO STA 0+015

6/29/2007

DATE	BY
SURVEYED	
PLANNED	
NOTED	
AREAS CHECKED	
NO.	

DATE	BY
SURVEYED	
PLANNED	
NOTED	
AREAS CHECKED	
NO.	

p:\06f1.es\06024.d\MAINLINE\CrossSections\Grading_IL111RampD.dgn

