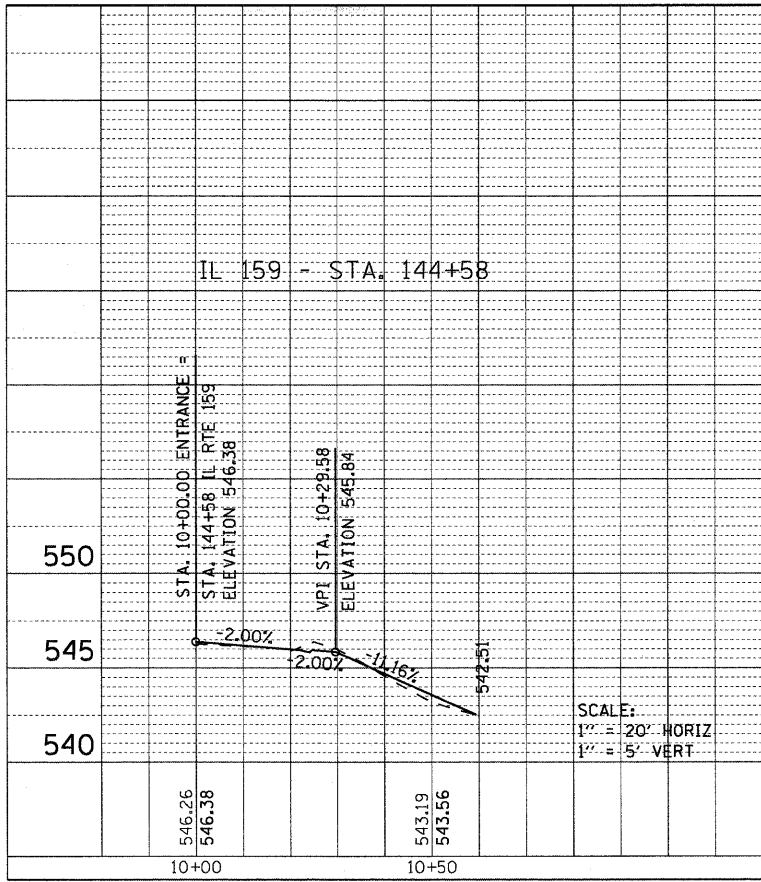
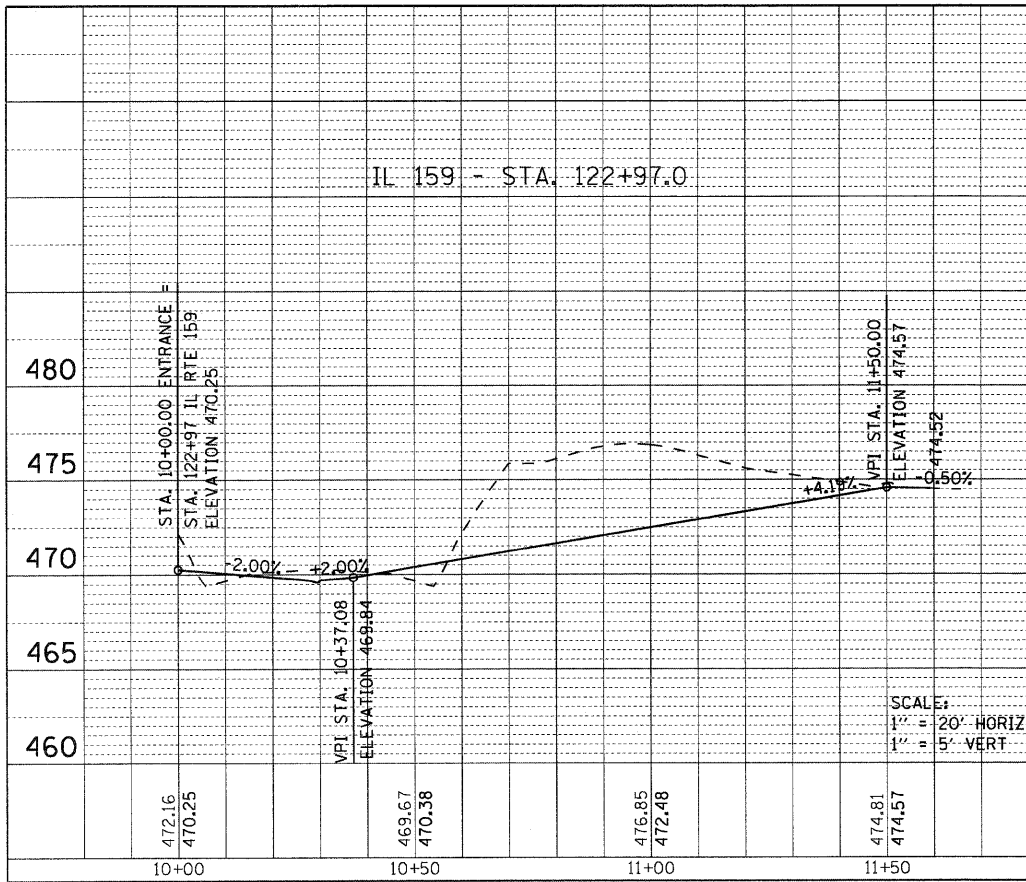



PLAN SURVEYED BY DATE
 ALIGNMENT CHECKED
 NO. OF PLY CHECKED
 NO. FILE NAME



PROFILE SURVEYED BY DATE
 GRADES CHECKED
 B.M. NOTED
 NO. STRUCTURE NOTATIONS CHD



FILE NAME =
 #FILEL#

USER NAME = #USER#
 PLOT SCALE = #SCALE#
 PLOT DATE = #DATE#

DESIGNED -
 DRAWN -
 CHECKED -
 DATE -

REVISED -
 REVISED -
 REVISED -
 REVISED -

STATE OF ILLINOIS
 DEPARTMENT OF TRANSPORTATION

MAINLINE ENTRANCE PROFILES

SCALE: 1" = 20' SHEET NO. 1 OF 2 SHEETS STA. N/A TO STA. N/A

F.A.P. RTE.	SECTION	COUNTY	TOTAL SHEETS	SHEET NO.
600	60-(30,31,128)-1	MADISON/ST. CLAIR	399	81
CONTRACT NO. 76830				
FED. ROAD DIST. NO. ILLINOIS FED. AID PROJECT				