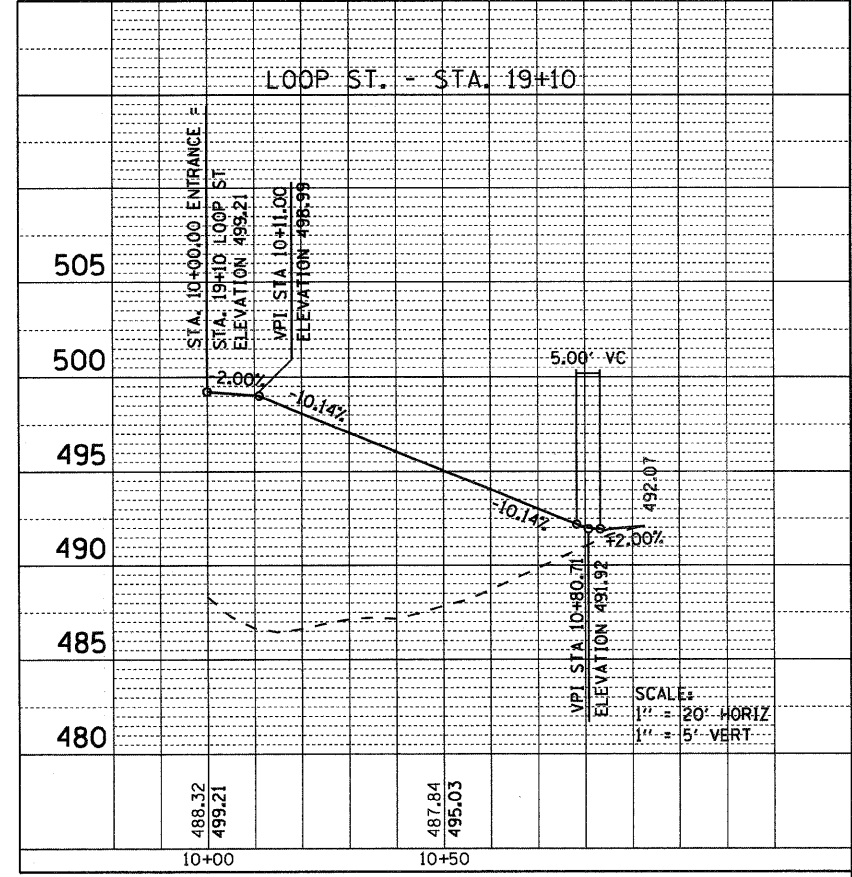
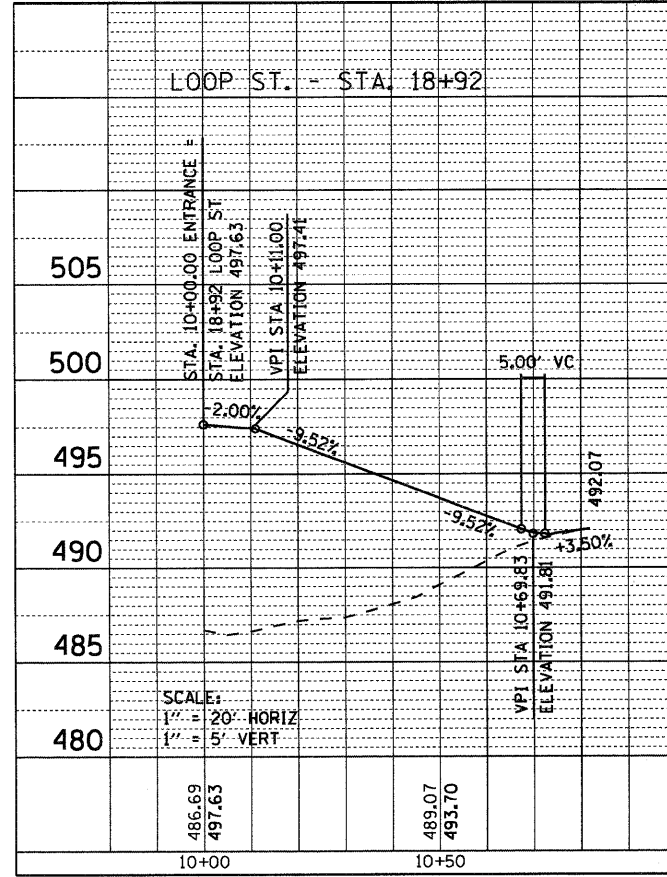
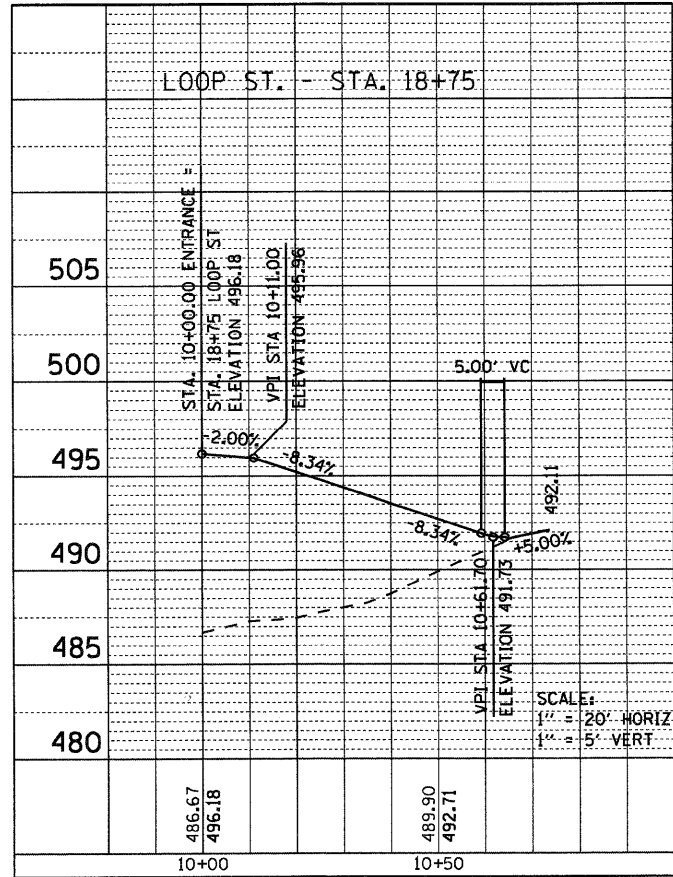
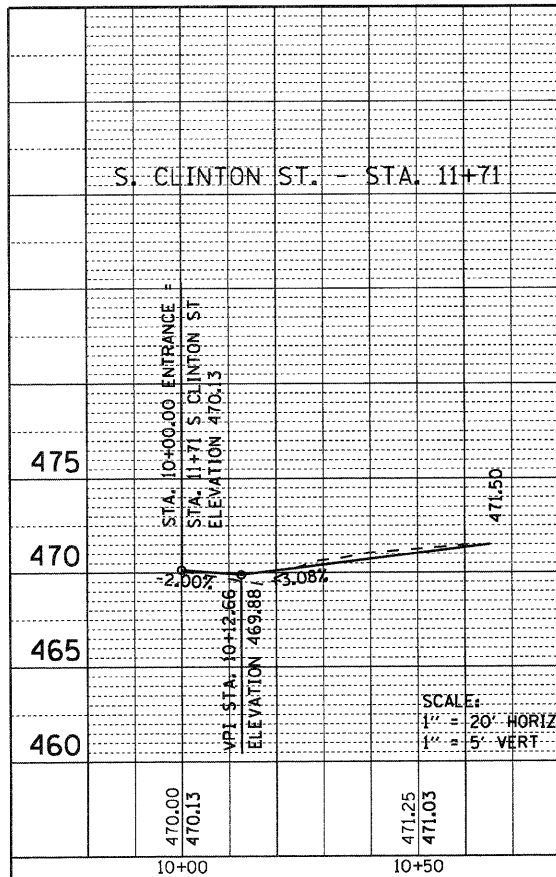
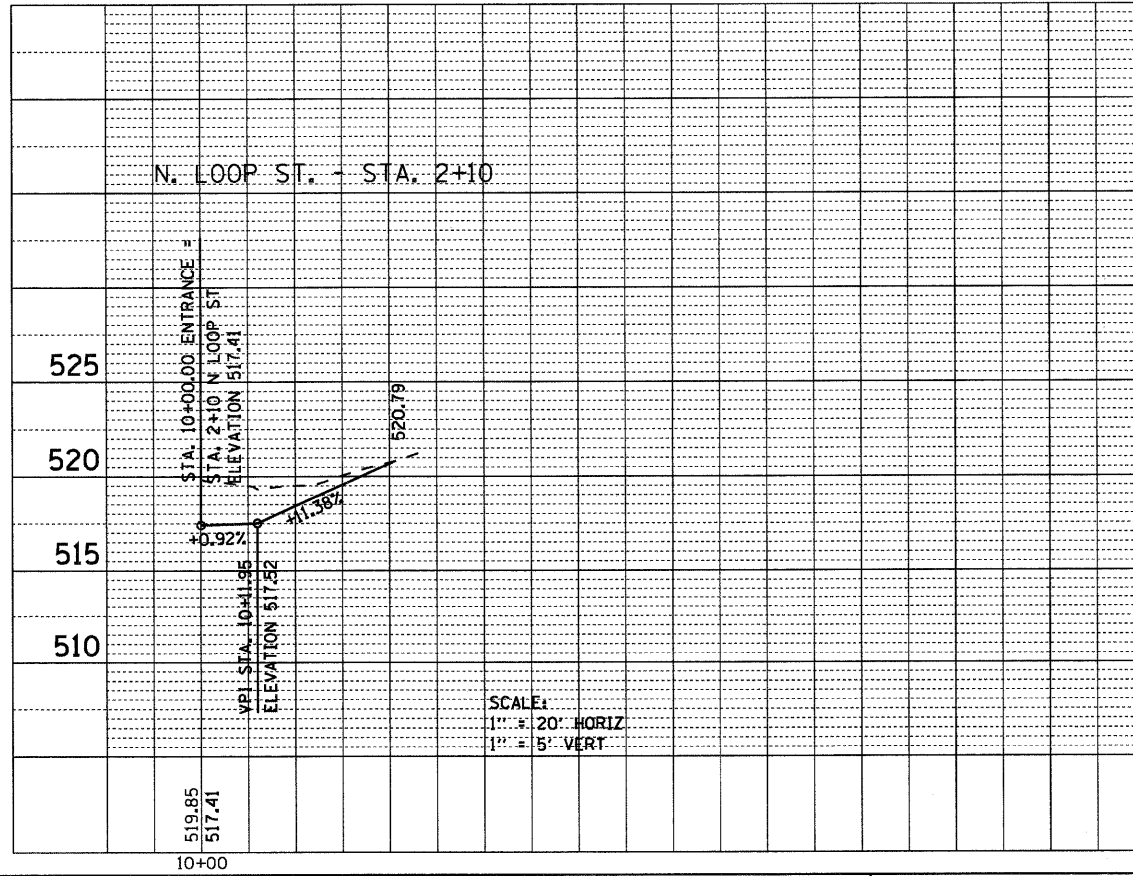
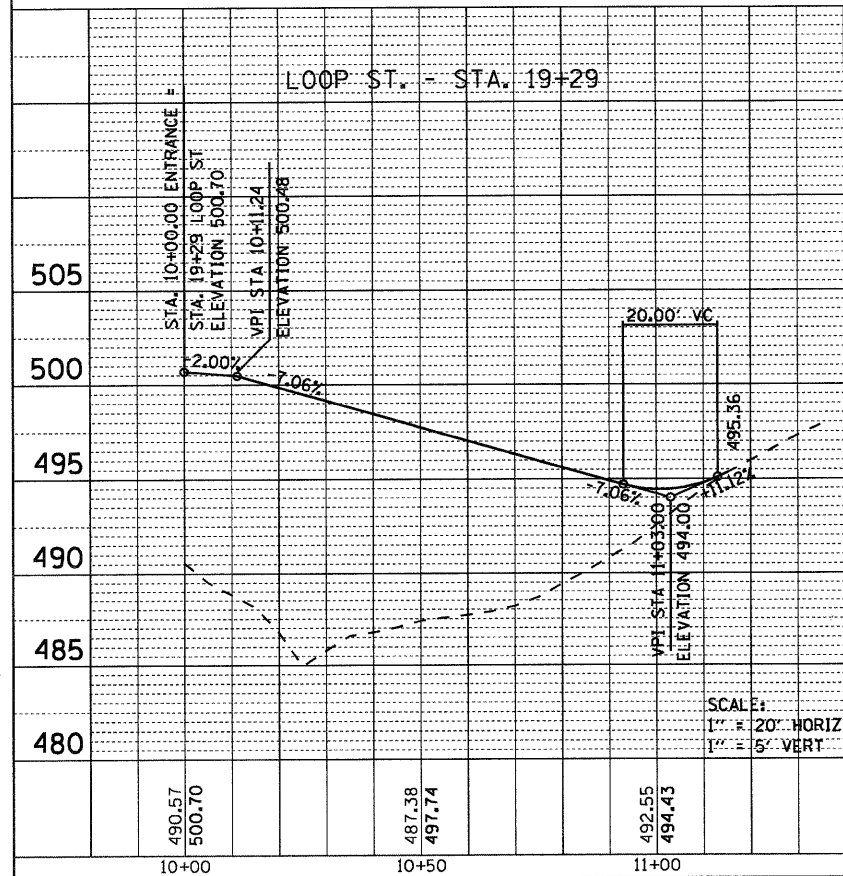


PLAN	REVIEWED	BY	DATE
	PLOTTED		
	GRADES CHECKED		
	STRUCTURE NOTATIONS CHECKED		
	NOTE BOOK NO.		
	CADD FILE NAME		



PROFILE	REVIEWED	BY	DATE
	PLOTTED		
	GRADES CHECKED		
	STRUCTURE NOTATIONS CHECKED		
	NOTE BOOK NO.		
	CADD FILE NAME		



FILE NAME =	USER NAME = default	DESIGNED -	REVISED -
p:\projects\1513501\cadd\dgn\0876838-shr-p	of-entrances.dgn	DRAWN -	REVISED -
	PLOT SCALE = 20.0000' / IN.	CHECKED -	REVISED -
	PLOT DATE = 8/25/2009	DATE -	REVISED -

10+00	10+50	11+00
-------	-------	-------

STATE OF ILLINOIS
DEPARTMENT OF TRANSPORTATION

SIDE ROAD ENTRANCE PROFILES
SCALE: 1" = 20'
SHEET NO. 2 OF 2 SHEETS
STA. N/A TO STA. N/A

F.A.P. RTE.	SECTION	COUNTY	TOTAL SHEETS	SHEET NO.
600	60-130,31,128-1	MADISON/ST. CLAIR	399	82
CONTRACT NO. 76830				
FED. ROAD DIST. NO. ILLINOIS FED. AID PROJECT				