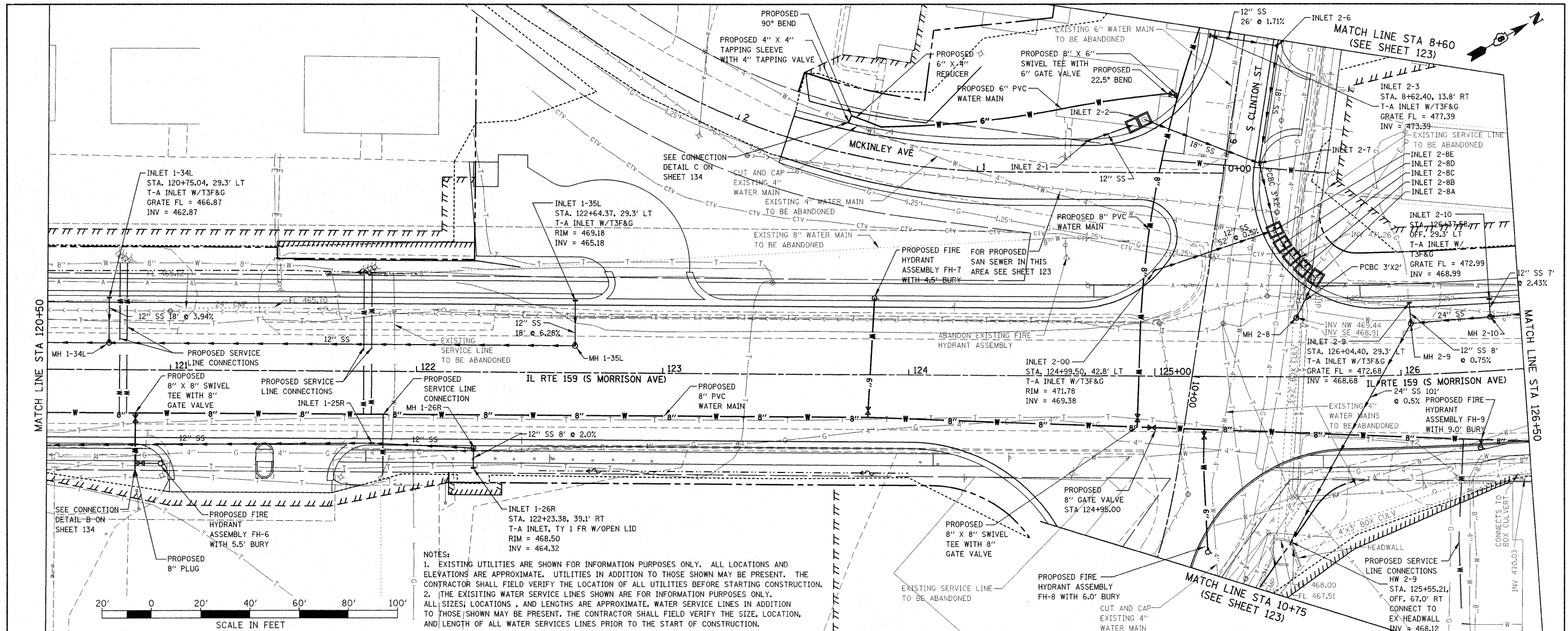
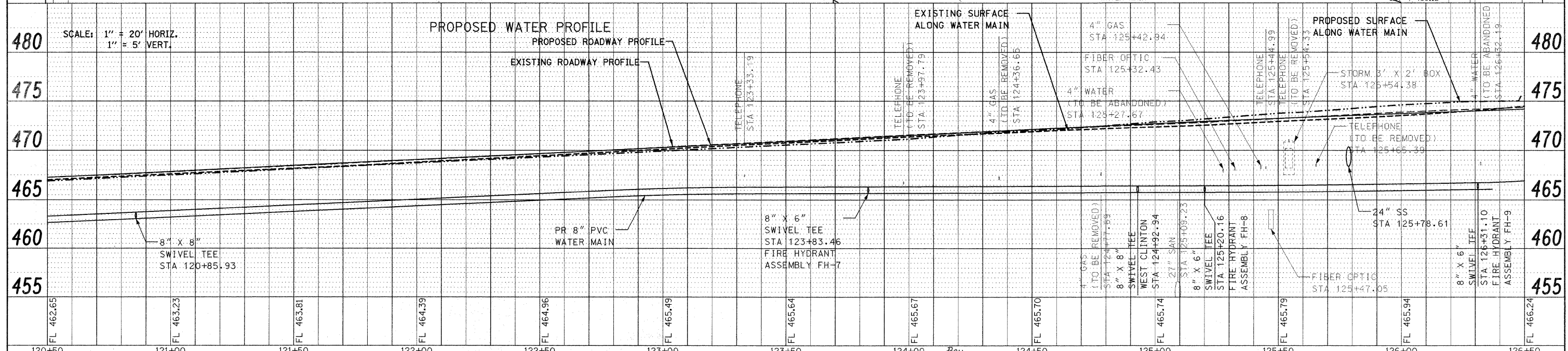
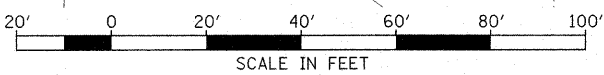


DATE	
BY	
PLAN	
SURVEYED	
PLOTTED	
CHECKED	
DATE	
NO.	
NO.	
NO.	
NO.	
NO.	
NO.	

DATE	
BY	
PROFILE	
SURVEYED	
PLOTTED	
CHECKED	
DATE	
NO.	
NO.	
NO.	
NO.	
NO.	
NO.	



NOTES:  
 1. EXISTING UTILITIES ARE SHOWN FOR INFORMATION PURPOSES ONLY. ALL LOCATIONS AND ELEVATIONS ARE APPROXIMATE. UTILITIES IN ADDITION TO THOSE SHOWN MAY BE PRESENT. THE CONTRACTOR SHALL FIELD VERIFY THE LOCATION OF ALL UTILITIES BEFORE STARTING CONSTRUCTION.  
 2. THE EXISTING WATER SERVICE LINES SHOWN ARE FOR INFORMATION PURPOSES ONLY. ALL SIZES, LOCATIONS, AND LENGTHS ARE APPROXIMATE. WATER SERVICE LINES IN ADDITION TO THOSE SHOWN MAY BE PRESENT. THE CONTRACTOR SHALL FIELD VERIFY THE SIZE, LOCATION, AND LENGTH OF ALL WATER SERVICES LINES PRIOR TO THE START OF CONSTRUCTION.



FILE NAME =	USER NAME = default	DESIGNED -	REVISED -	<b>STATE OF ILLINOIS</b> <b>DEPARTMENT OF TRANSPORTATION</b>	<b>DRAINAGE AND UTILITY PLAN/PROFILE</b> <b>IL ROUTE 159</b>	F.A.P. R.T.E. =	SECTION	COUNTY	TOTAL SHEETS	SHEET NO.	
PROJECT NO. =	DATE =	DRAWN -	REVISED -			600	60-(30,31,128)-1	MADISON/ST. CLAIR	399	101	
PLOT SCALE = 20.0000' / IN.	DATE = 12/17/2009	CHECKED -	REVISED -			CONTRACT NO. 76830					
PLOT DATE = 12/17/2009	DATE =	DATE -	REVISED -			FED. ROAD DIST. NO. ILLINOIS FED. AID PROJECT					