


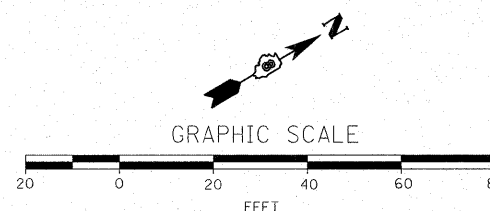


TEMP. DITCH CHECK SPACING

SLOPE (%)	HEIGHT AT CENTER OF DITCH CHECK (OVERFLOW PT) (INCHES)	SPACING OF DITCH CHECK (FEET)
8.0	12"	10
	18"	20
	24"	25
7.0	12"	15
	18"	20
	24"	30
6.0	12"	15
	18"	25
	24"	35
5.0	12"	20
	18"	30
	24"	40
4.0	12"	25
	18"	35
	24"	50
3.0	12"	35
	18"	50
	24"	65
2.0	12"	50
	18"	75
	24"	100
1.0 & UNDER	12"	100
	18"	150
	24"	195

EROSION CONTROL KEY

-  INLET AND PIPE PROTECTION
-  PERIMETER EROSION BARRIER
-  TEMPORARY DITCH CHECK



FILE NAME = D876830-shr-eros-svppp.dgn	USER NAME = cha	DESIGNED -	REVISED -	<b>STATE OF ILLINOIS DEPARTMENT OF TRANSPORTATION</b>	<b>EROSION CONTROL PLAN</b>			F.A. RTE. 600	SECTION 60-(30.31.128)-1	COUNTY	TOTAL SHEETS 399	SHEET NO. 141
	PLOT SCALE = 1:20	DRAWN -	REVISED -		SCALE: 1:20	SHEET NO. OF SHEETS	STA. 116+00.00 TO STA. 122+00.00	CONTRACT NO. 76830		FED. ROAD DIST. NO. [ILLINOIS] FED. AID PROJECT		
	PLOT DATE = 8/24/2009	CHECKED -	REVISED -									