

F.A.P. RTE.	SECTION	COUNTY	TOTAL SHEETS	SHEET NO.
327	15B-1	MARION	58	1

CONTRACT NO. 76A59
*58+2=60

STATE OF ILLINOIS
DEPARTMENT OF TRANSPORTATION
DIVISION OF HIGHWAYS

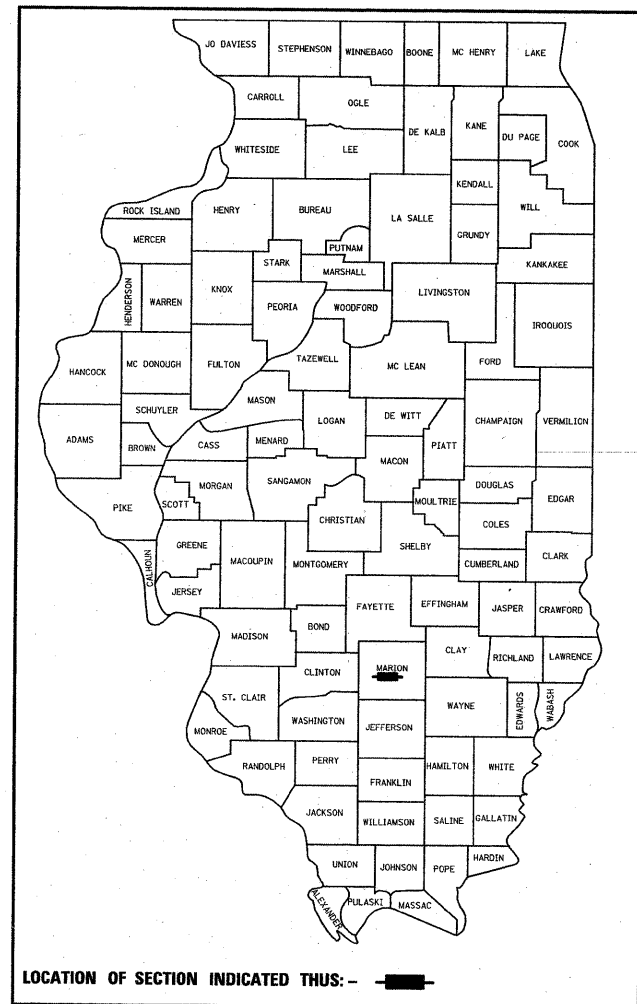
**PROPOSED
HIGHWAY PLANS**

FAP ROUTE 327 (US 50)
SECTION 15B-1
PROJECT: ACBRF-0327(046)
STRUCTURE REPLACEMENT
MARION COUNTY

C-98-032-07

FOR INDEX OF SHEETS, SEE SHEET NO. 2

D-98-030-07



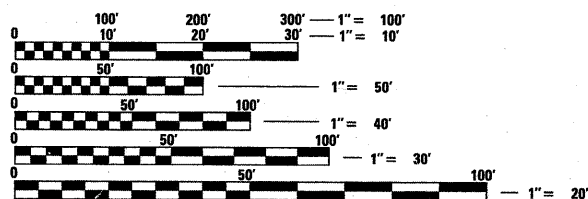
LOCATION OF SECTION INDICATED THUS: - ■ -

DESIGN DESIGNATION

1284(30) ARTERIAL 3.81 (FD-20)

ADT

- ADT: 8,400 (2005)
- ADT: 10,700 (2030)
- SU: 3.9%
- MU: 5.1%

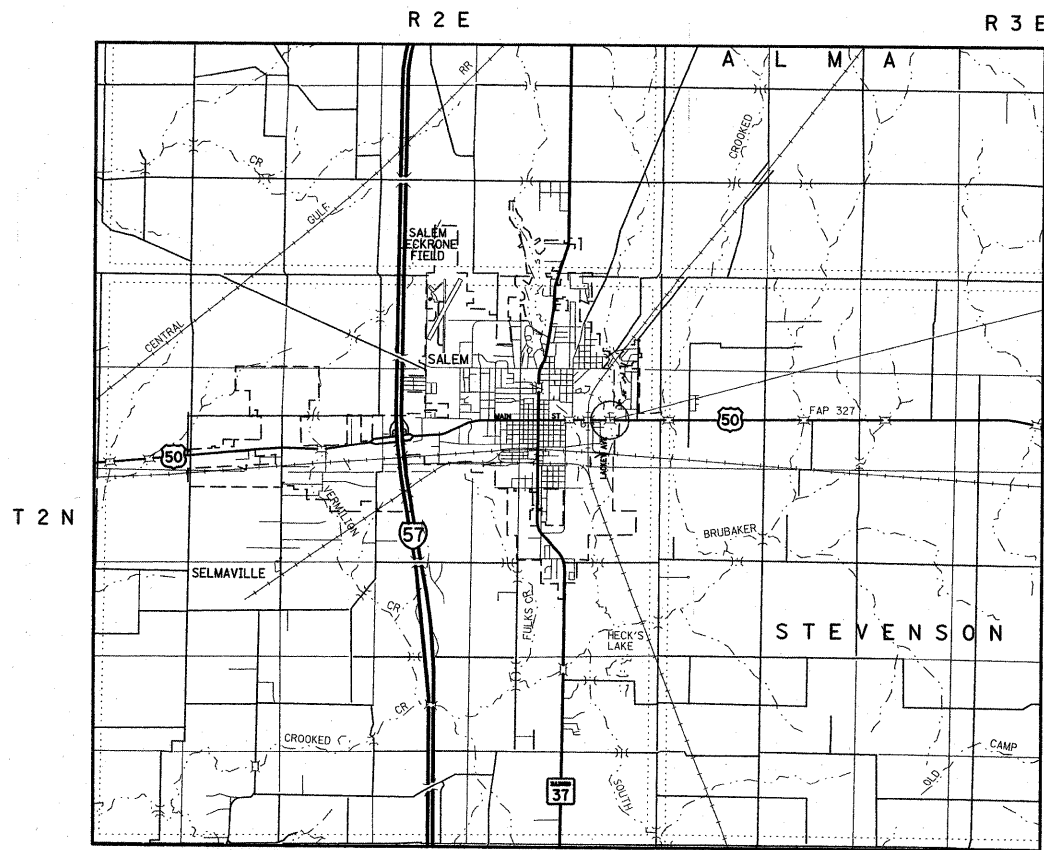


FULL SIZE PLANS HAVE BEEN PREPARED USING STANDARD ENGINEERING SCALES. REDUCED SIZED PLANS WILL NOT CONFORM TO STANDARD SCALES. IN MAKING MEASUREMENTS ON REDUCED PLANS, THE ABOVE SCALES MAY BE USED.

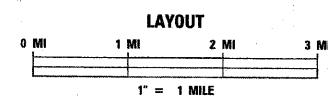
J.U.L.I.E.
JOINT UTILITY LOCATION INFORMATION FOR EXCAVATION
1-800-892-0123
OR 811

PROJECT ENGINEER: PATTI LeBEAU (618) 346-3179
PROJECT MANAGER: ARTHUR MUEHLFELD (618) 346-3209

CONTRACT NO. 76A59



SLAB STRUCTURE TO BE REPLACED WITH A TRIPLE BOX CULVERT OVER LACKEY CREEK
STA 104+16.83
SN 061-0036 (E)
SN 061-2026 (P)



GROSS LENGTH = 1200 FT. = 0.227 MILE

LATITUDE: 38.6276°
LONGITUDE: 88.9318°

STATE OF ILLINOIS
DEPARTMENT OF TRANSPORTATION
DIVISION OF HIGHWAYS

SUBMITTED Oct. 14 20 09
Mr. C. P. ...
DEPUTY DIRECTOR OF HIGHWAYS, REGION 5 ENGINEER

January 29, 20 10
Scott E. Stolt P.E. / AD
Acting ENGINEER OF DESIGN AND ENVIRONMENT

January 29, 20 10
Christine M. Reed / AD
DIRECTOR OF HIGHWAYS, CHIEF ENGINEER

**PRINTED BY THE AUTHORITY
OF THE STATE OF ILLINOIS**