

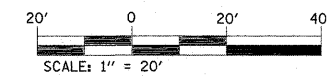
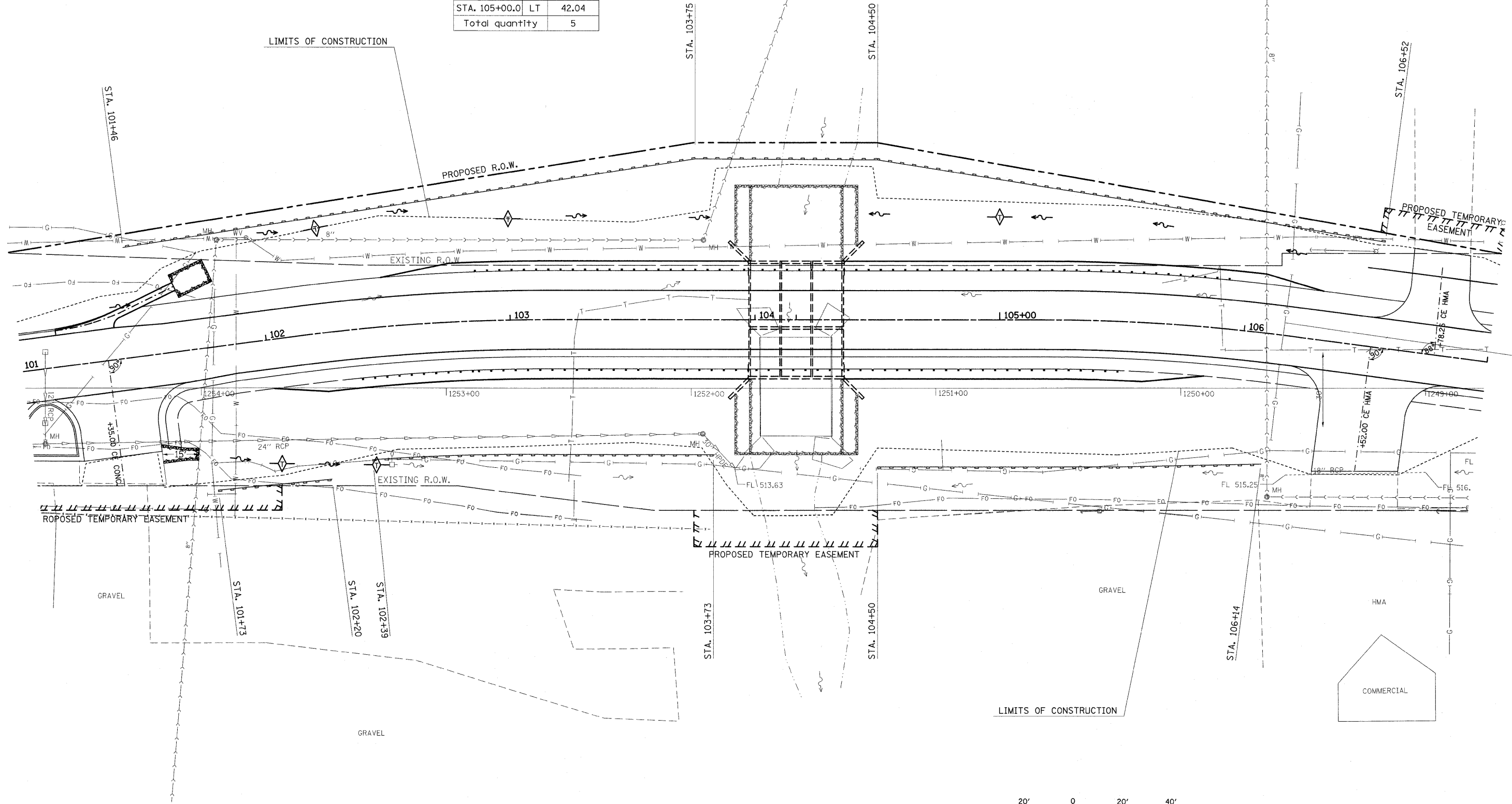


**LEGEND**

-  TEMPORARY DITCH CHECK- ROLLED EXCELSIOR, SILT WEDGES/PANELS
-  PERIMETER EROSION BARRIER- SILT FILTER FENCE OR OTHER AS APPROVED BY THE ENGINEER

LOCATION	Offset	
	LT / RT	Distance Feet
STA. 102+00.0	RT	50.9
STA. 102+25.0	LT	42.65
STA. 102+40.0	RT	55.9
STA. 103+00.0	LT	41.32
STA. 105+00.0	LT	42.04
Total quantity		5



FILE NAME =	USER NAME = harbaughrd	DESIGNED -	REVISED -
c:\pwork\pwidot\harbaughrd\dms52298\03027a.dgn		DRAWN -	REVISED -
PLOT SCALE = 20,0000 ' / IN.		CHECKED -	REVISED -
PLOT DATE = 12/18/2009		DATE -	REVISED -

**STATE OF ILLINOIS  
DEPARTMENT OF TRANSPORTATION**

**EROSION CONTROL DETAILS**

SCALE: 20 SHEET NO. 1 OF 1 SHEETS STA. TO STA.

F.A.P. RTE.	SECTION	COUNTY	TOTAL SHEETS	SHEET NO.
327	15B-1	MARION	58	21
CONTRACT NO. 76A59				
ILLINOIS FED. AID PROJECT				