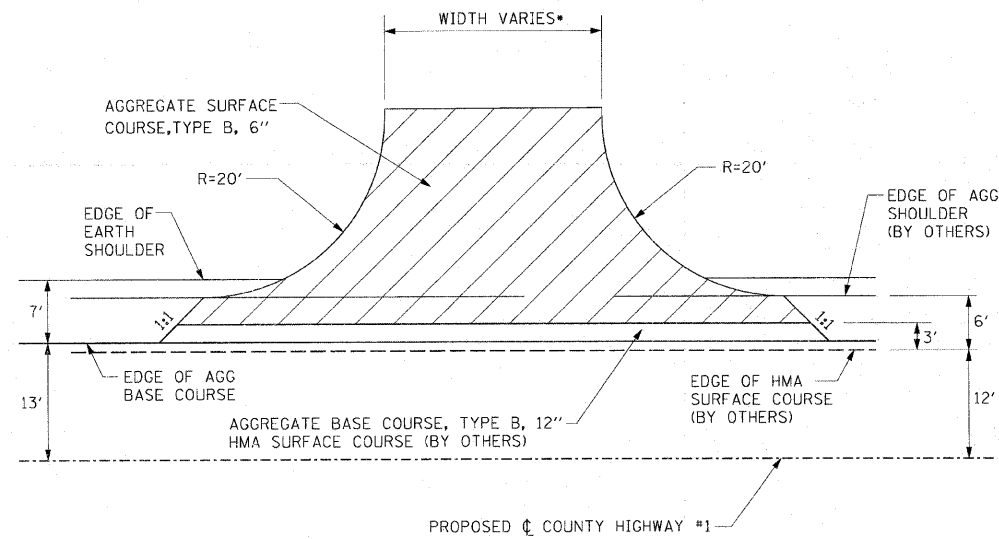
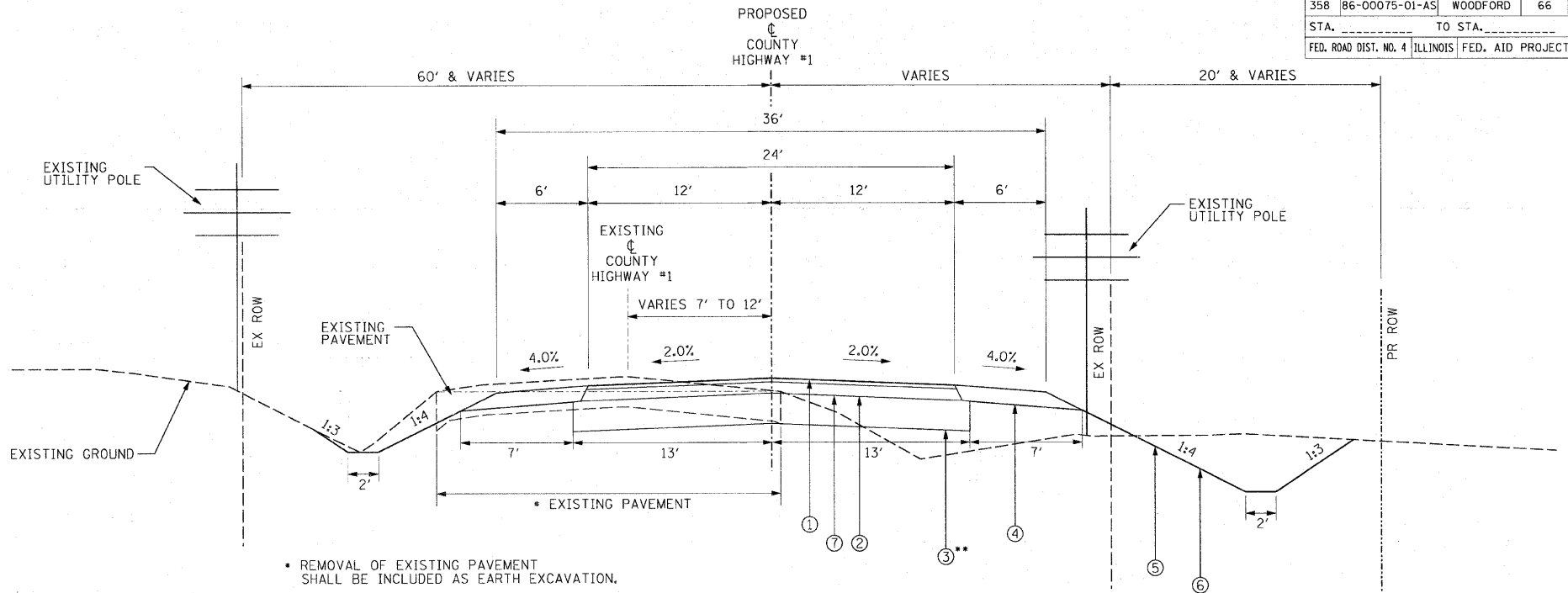


F.A. RTE.	SECTION	COUNTY	TOTAL SHEETS	SHEET NO.
35B	86-00075-01-AS	WOODFORD	66	4
STA.	TO STA.			
FED. ROAD DIST. NO. 4		ILLINOIS	FED. AID PROJECT	



• PRIVATE ENTRANCE WIDTHS 20'
FIELD ENTRANCE WIDTHS VARY 25', 35', AND 60'

DRIVEWAY DETAIL

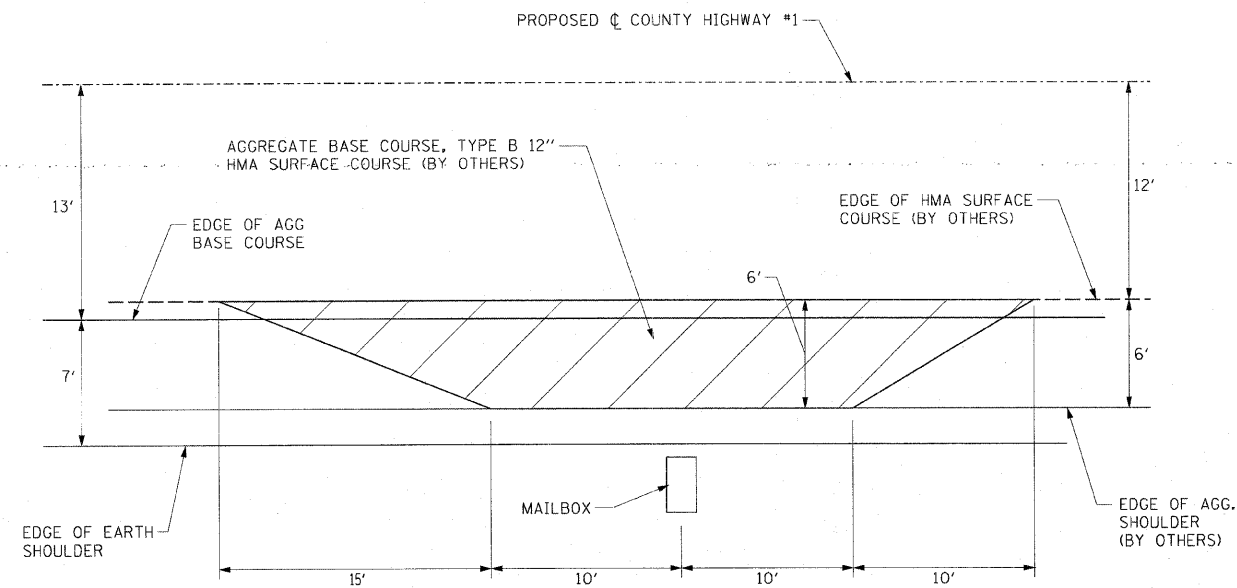


• REMOVAL OF EXISTING PAVEMENT SHALL BE INCLUDED AS EARTH EXCAVATION.

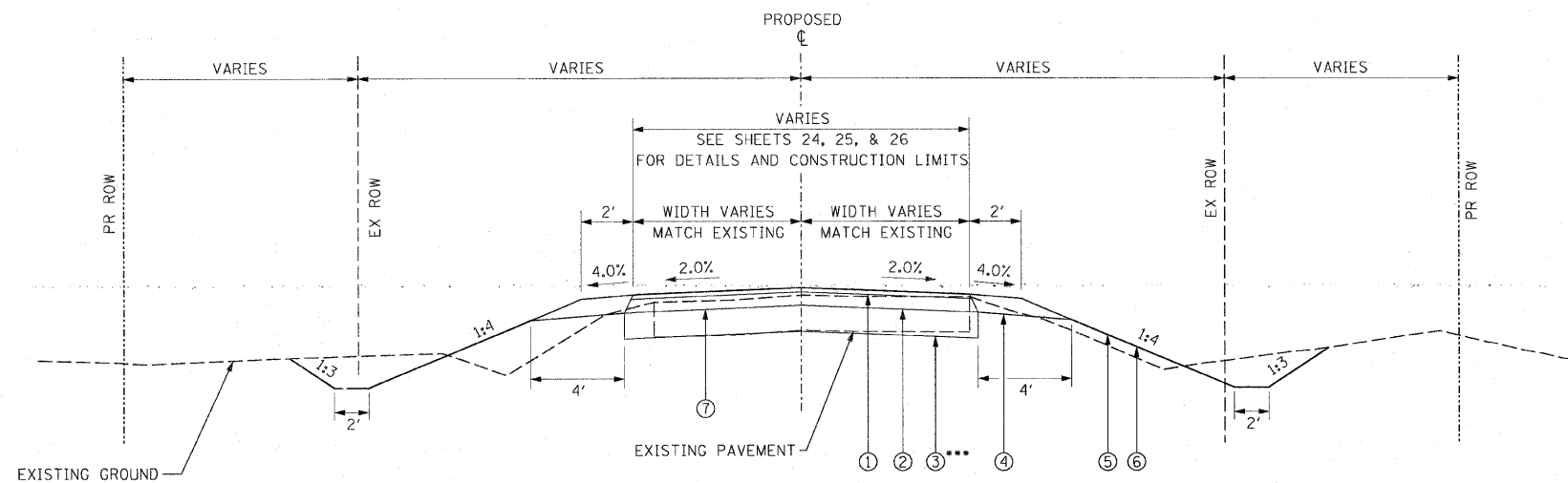
•• NOTE: AGGREGATE BASE COURSE VARIES FROM 18" TO 12" FROM STATION 11+00.00 TO STATION 11+50.00.

C.H. #1 PROPOSED TYPICAL SECTION

STA. 11+00.00 TO STA. 163+70.00



MAILBOX TURNOUT DETAIL



NOTE: PROPOSED TYPICAL SECTIONS SHOWN ARE FINAL SECTIONS. THIS PROJECT WILL CONSTRUCT TO TOP OF AGGREGATE BASE COURSE AND A-3 BITUMINOUS SURFACE. HMA SURFACE, HMA BINDER, AND AGG SHOULDERS ARE TO BE CONSTRUCTED UNDER FUTURE CONTRACT.

••• NOTE: AGGREGATE BASE COURSE VARIES FROM 12" TO 18" AT THE FOLLOWING LOCATIONS.
STA. 1500+45.92 TO STA. 1500+95.92 (TR 1500 N)
STA. 1503+04.55 TO STA. 1503+54.55 (TR 1500 N)
STA. 1601+10.21 TO STA. 1601+60.21 (TR 1600 N)
STA. 1603+03.25 TO STA. 1603+53.25 (TR 1600 N)

LEGEND

- ① HMA SURFACE COURSE, (1.5") BY OTHERS
- ② HMA BINDER COURSE, (4.5") BY OTHERS
- ③ AGGREGATE BASE COURSE, TY B, 12"
- ④ AGGREGATE SHOULDERS, 6", BY OTHERS
- ⑤ TOPSOIL, 4" (SEE EARTH EXCAVATION SPECIAL PROVISION)
- ⑥ SEEDING, FERTILIZER, AND MULCH
- ⑦ TEMPORARY A-3 BITUMINOUS SURFACE APPLIED AT A LATER DATE BY OTHERS

REVISIONS	
NAME	DATE

ILLINOIS DEPARTMENT OF TRANSPORTATION

TYPICAL SECTIONS & DRIVEWAY DETAILS

DESIGNED BY: AMPH & KLM
DATE: NOVEMBER 2009

DRAWN BY: AMPH & KLM
CHECKED BY: JLH & RAH