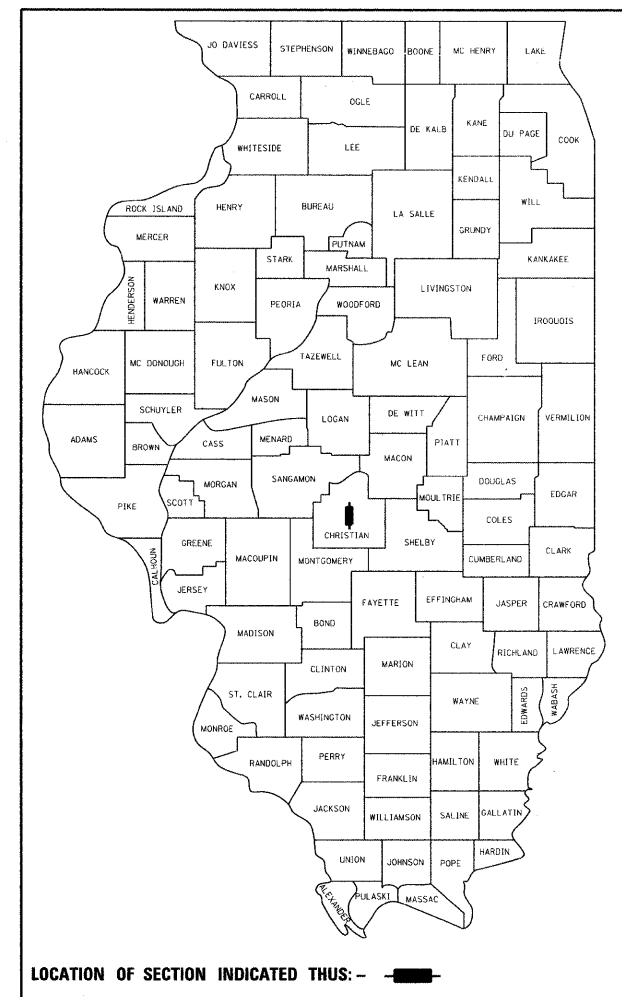


STATE OF ILLINOIS  
DEPARTMENT OF TRANSPORTATION  
DIVISION OF HIGHWAYS

PLANS FOR  
PROPOSED LOCAL AGENCY IMPROVEMENTS  
SURFACE TRANSPORTATION / URBAN PROGRAM  
AMERICAN RECOVERY & REINVESTMENT ACT

SPRESSER STREET / FAU ROUTE 7877  
SECTION 09-00060-00-RS  
CITY OF TAYLORVILLE  
PROJECT ARA-M-5067(017)  
JOB NUMBER C-96-241-10

F.A.U. RTE.	SECTION	COUNTY	TOTAL SHEETS	SHEET NO.
7877	09-00060-00-RS	CHRISTIAN	14	1
FED. ROAD DIST. NO.	ILLINOIS	CONTRACT NO. 93512		



LOCATION OF SECTION INDICATED THUS: - [black rectangle] -

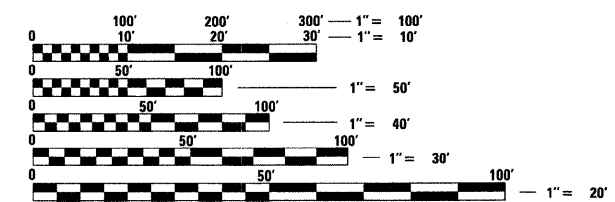
**INDEX OF SHEETS**

SHEET NO.	DESCRIPTION
1	COVER SHEET
2	SUMMARY OF QUANTITIES & GENERAL NOTES
3	TYPICAL SECTIONS
4 - 5	DETAILS
6 - 8	SCHEDULE OF QUANTITIES
9	HORIZONTAL AND VERTICAL CONTROL
10 - 14	PLAN

**STANDARDS**

000001-05	STANDARD SYMBOLS, ABBREVIATIONS AND PATTERNS
406201-01	MAILBOX TURNOUT
701301-03	LANE CLOSURE, 2L, 2W, SHORT TIME OPERATION
701306-02	LANE CLOSURE, 2L, 2W, SLOW MOVING OPERATIONS, DAY ONLY, FOR SPEEDS >= 45 MPH
701311-03	LANE CLOSURE, MOVING OPERATION, DAY ONLY
701901-01	TRAFFIC CONTROL DEVICES
780001-02	TYPICAL PAVEMENT MARKINGS

- UTILITIES**
- AMEREN CIPS
  - NEW WAVE COMMUNICATIONS
  - IL CONSOLIDATED TELEPHONE
  - RURAL ELECTRIC CONVICENCE COOPERATIVE CO.
  - CITY OF TAYLORVILLE
  - TAYLORVILLE SANITARY DISTRICT
  - MEDIA COM

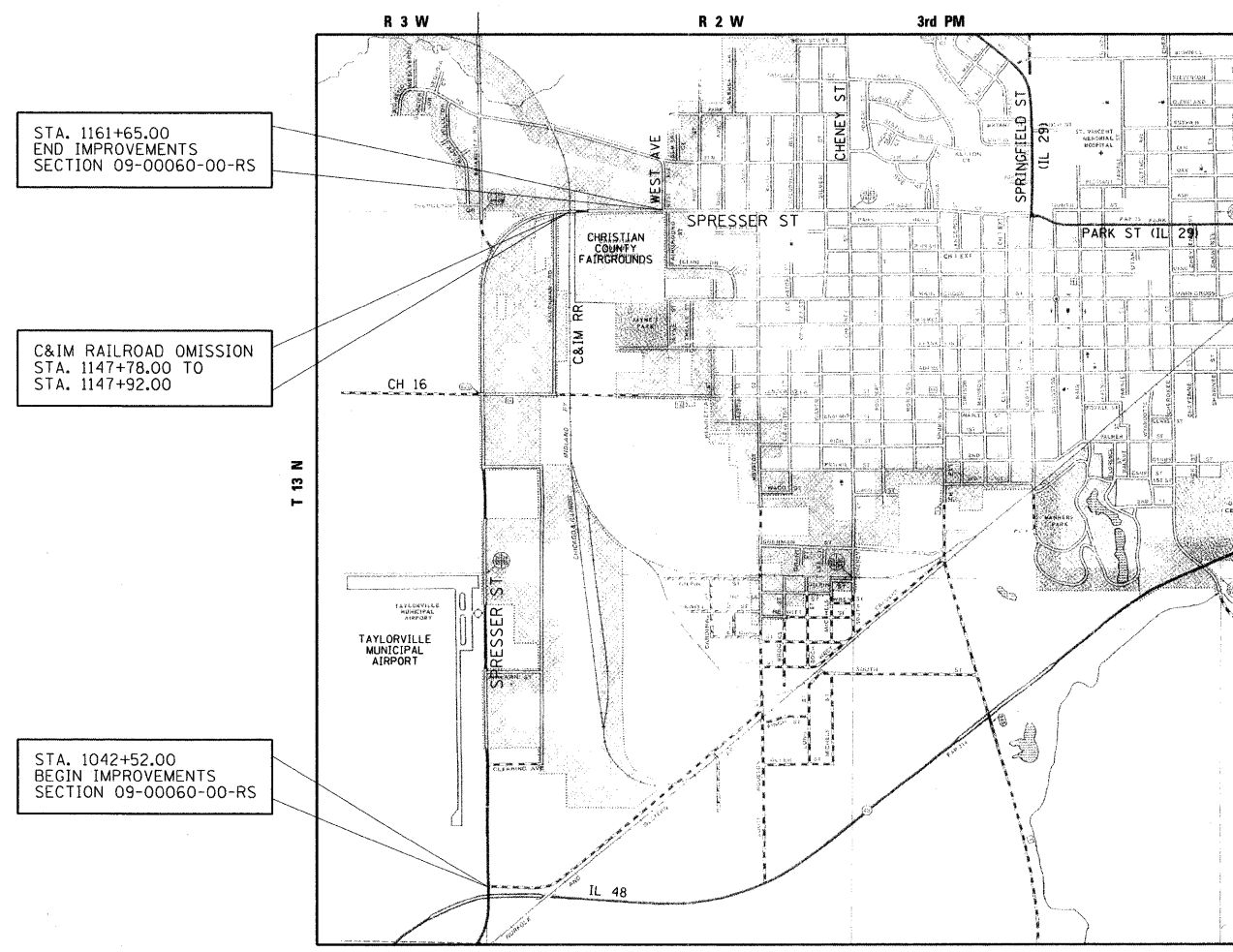


FULL SIZE PLANS HAVE BEEN PREPARED USING STANDARD ENGINEERING SCALES. REDUCED SIZED PLANS WILL NOT CONFORM TO STANDARD SCALES. IN MAKING MEASUREMENTS ON REDUCED PLANS, THE ABOVE SCALES MAY BE USED.

**J.U.L.I.E.**  
JOINT UTILITY LOCATION INFORMATION FOR EXCAVATION  
1-800-892-0123  
OR 811

**PROJECT ENGINEER**  
**PROJECT MANAGER**

**CONTRACT NO. 93512**



STA. 1161+65.00  
END IMPROVEMENTS  
SECTION 09-00060-00-RS

C&M RAILROAD OMISSION  
STA. 1147+78.00 TO  
STA. 1147+92.00

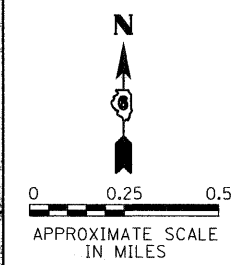
STA. 1042+52.00  
BEGIN IMPROVEMENTS  
SECTION 09-00060-00-RS

**DESIGN DESIGNATION**

COLLECTOR: ADT = 6000  
LAPP POLICY

**LOCATION MAP**

GROSS LENGTH OF PROJECT = 11,913.00 FEET = 2.256 MILES  
NET LENGTH OF PROJECT = 11,899.00 FEET = 2.254 MILES



WILLIAM C. BOYD  
REG. NO. 090971  
REGISTERED PROFESSIONAL ENGINEER  
OF ILLINOIS  
William C. Boyd 11/20/09  
EXPIRES: 11/30/11

APPROVED	Nov. 20 2009	2009
	<i>Greg Bratherton</i> CITY MAYOR	
PASSED	Nov 30 2009	2009
	<i>Tom Paul</i> DISTRICT SIX ENGINEER OF LOCAL ROADS & STREETS	
PASSED	November 30, 2009	2009
	<i>Ron Buchanan</i> DISTRICT SIX ENGINEER OF CONSTRUCTION	
Releasing For Bid Based on Limited Review	Nov 30 2009	2009
	<i>Roger D. Orsball</i> DEPUTY DIRECTOR OF HIGHWAYS, REGION FOUR ENGINEER	
STATE OF ILLINOIS DEPARTMENT OF TRANSPORTATION		

**PRINTED BY THE AUTHORITY  
OF THE STATE OF ILLINOIS**

COMPUTER FILE NO. 0900207-sht-cover.dgn	PROJECT 09002.07 11/18/09 - FAV
--	---------------------------------------

PLOT DATE = 11/19/2009 2:38:10 PM  
PLOT NAME = J:\0900207\_CDD\0900207-sht-cover.dgn  
PLOT SCALE = 50/0000 // in.  
PLOT DRIVER = VBA\_DS700\_PS\_LOCAL.plt  
OPERATOR = Franky

GREENE & BRADFORD, INC.  
1000 N. WASHINGTON ST.  
TAYLORVILLE, IL 62586  
TEL: 618-292-1100 FAX: 618-292-1101  
WWW.GREENE-AND-BRADFORD.COM

G&B PROJECT: 09002.07