

STATE OF ILLINOIS
DEPARTMENT OF TRANSPORTATION
PLANS FOR PROPOSED
A.R.R.A. PROGRAM

| F.A.U. RTE. | SECTION | COUNTY | TOTAL SHEETS | SHEET NO. |
|-------------|----------------|--------|--------------|-----------|
| 8169 | 09-00123-00-RS | MORGAN | 13 | 1 |

CONTRACT NO. 93514

CITY OF JACKSONVILLE
SECTION 09-00123-00-RS

F.A.U. ROUTE 8169
PROJECT NO ARA-5032(029)
LAFAYETTE AVENUE

FROM WEBSTER AVENUE
EAST TO CHURCH STREET

JOB NO C-96-240-10

T 15 N, R 10 W, 3RD PM

INDEX OF SHEETS

| | |
|-------|----------------------------------|
| 1 | COVER SHEET & REQUIRED STANDARDS |
| 2 | GENERAL NOTES, LEGEND |
| 3 | SUMMARY OF QUANTITIES |
| 4 | TYPICAL SECTIONS |
| 5-6 | SCHEDULE OF QUANTITIES |
| 7-11 | PLAN SHEETS |
| 12-13 | SPECIAL DETAILS |

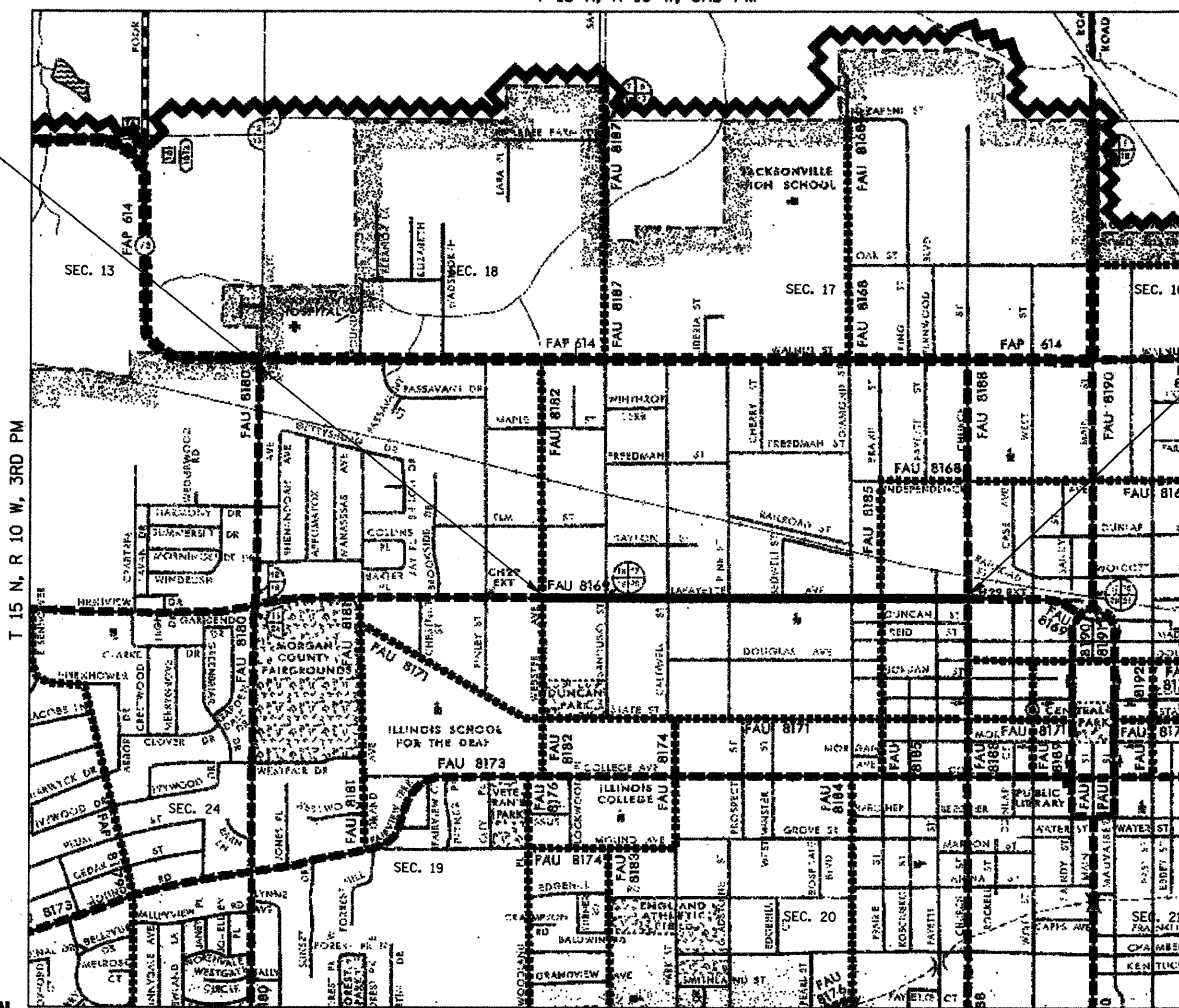
- STANDARDS**
- 000001-05 STANDARD SYMBOLS, ABBREVIATIONS AND PATTERNS
 - 420001-07 PAVEMENT JOINTS
 - 442201-03 CLASS C AND D PATCHES
 - 602301-02 INLET, TYPE A
 - 602306-02 INLET, TYPE B
 - 602401-02 MANHOLE, TYPE A
 - 602601-02 PRECAST REINFORCED CONCRETE FLAT SLAB TOP
 - 602701-02 MANHOLE STEPS
 - 604001-03 FRAME AND LIDS, TYPE 1
 - 604051-03 FRAME AND GRATE, TYPE 11
 - 606001-04 CONCRETE CURB TYPE B AND COMBINATION CONCRETE CURB AND GUTTER
 - 701301-03 LANE CLOSURE, 2L, 2W, SHORT TIME OPERATIONS
 - 701311-03 LANE CLOSURE, 2L, 2W MOVING OPERATIONS-DAY ONLY
 - 701501-05 URBAN LANE CLOSURE, 2L, 2W, UNDIVIDED
 - 701801-04 LANE CLOSURE, MULTILANE 1W OR 2W CROSSWALK OR SIDEWALK CLOSURE
 - 701901-01 TRAFFIC CONTROL DEVICES
 - 780001-02 TYPICAL PAVEMENT MARKINGS

- GAS & ELECTRIC**
AMEREN IP
700 JERSEY STREET
QUINCY, ILLINOIS
- CABLE T.V.**
MEDIACOM
409 MASSEY LANE
JACKSONVILLE, ILLINOIS
- TELEPHONE**
VERIZON
330 WEST BEECHER
JACKSONVILLE, ILLINOIS
- WATER & SEWER**
CITY OF JACKSONVILLE
MUNICIPAL BUILDING
200 WEST DOUGLAS AVE
JACKSONVILLE, ILLINOIS

SECTION 09-00123-00-RS
BEGINS
STA 73+42.65

SECTION 09-00123-00-RS
ENDS
STA 121+46.78

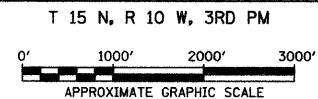
0 50' 100' — 1" = 20' HORIZONTAL PLAN



FULL SIZE PLANS HAVE BEEN PREPARED USING STANDARD ENGINEERING SCALES. REDUCED SIZED PLANS WILL NOT CONFORM TO STANDARD SCALES. IN MAKING MEASUREMENTS ON REDUCED PLANS, THE ABOVE SCALES MAY BE USED.

J.U.L.I.E.
JOINT UTILITY LOCATION INFORMATION FOR EXCAVATION
1-800-892-0123 OR 811

DESIGN DESIGNATION
FAU 8169
URBAN COLLECTOR (LAPP)
ADT = 3,700 (2029)
% PV = 88
% SU = 7
% MU = 5




TOTAL LENGTH OF PROJECT = 4,804.13 FEET = 0.910 MILES
NET LENGTH OF PROJECT = 4,804.13 FEET = 0.910 MILES

DESCRIPTION OF WORK

THIS PROJECT CONSISTS OF RESURFACING LAFAYETTE AVENUE TO PROVIDE A 34' AND VARIABLE WIDE STREET. THE EXISTING PCC PAVEMENT WILL BE MILLED AT A VARIABLE DEPTH NEAR THE GUTTER FLAG. THE PROPOSED SURFACE CONSISTS OF 1/2" OF HOT-MIX ASPHALT SURFACE OVER A 3/4" AND VARIABLE THICKNESS OF HOT-MIX ASPHALT LEVELING BINDER COURSE. ALSO INCLUDED IS PAVEMENT PATCHING, SIDEWALK, CURB AND GUTTER REMOVAL AND REPLACEMENT, STORM SEWER AND ASSOCIATED WORK.

| | |
|---|--|
| APPROVED | 11/23/09 |
| | <i>Andy Egan</i> MAYOR CITY OF JACKSONVILLE |
| PASSED | Nov 30, 2009 |
| | <i>Jimmy F. L.</i> DISTRICT SIX ENGINEER OF LOCAL ROADS & STREETS |
| PASSED | November 30, 2009 |
| | <i>Ron Chabrean</i> DISTRICT SIX ENGINEER OF CONSTRUCTION |
| RELEASING FOR BID BASED ON LIMITED REVIEW | Nov 30, 2009 |
| | <i>Roger J. Dumbell</i> DEPUTY DIRECTOR OF HIGHWAYS, REGION FOUR ENGINEER |
| | STATE OF ILLINOIS DEPARTMENT OF TRANSPORTATION |



J.R. Burke 11/23/09
Exp 11/30/11

Hutchison Engineering, Inc.
SINCE 1945
1801 West Lafayette
PO Box 820
Jacksonville, Illinois 62651
PHONE : (217)245-7164 FAX (217)243-0468