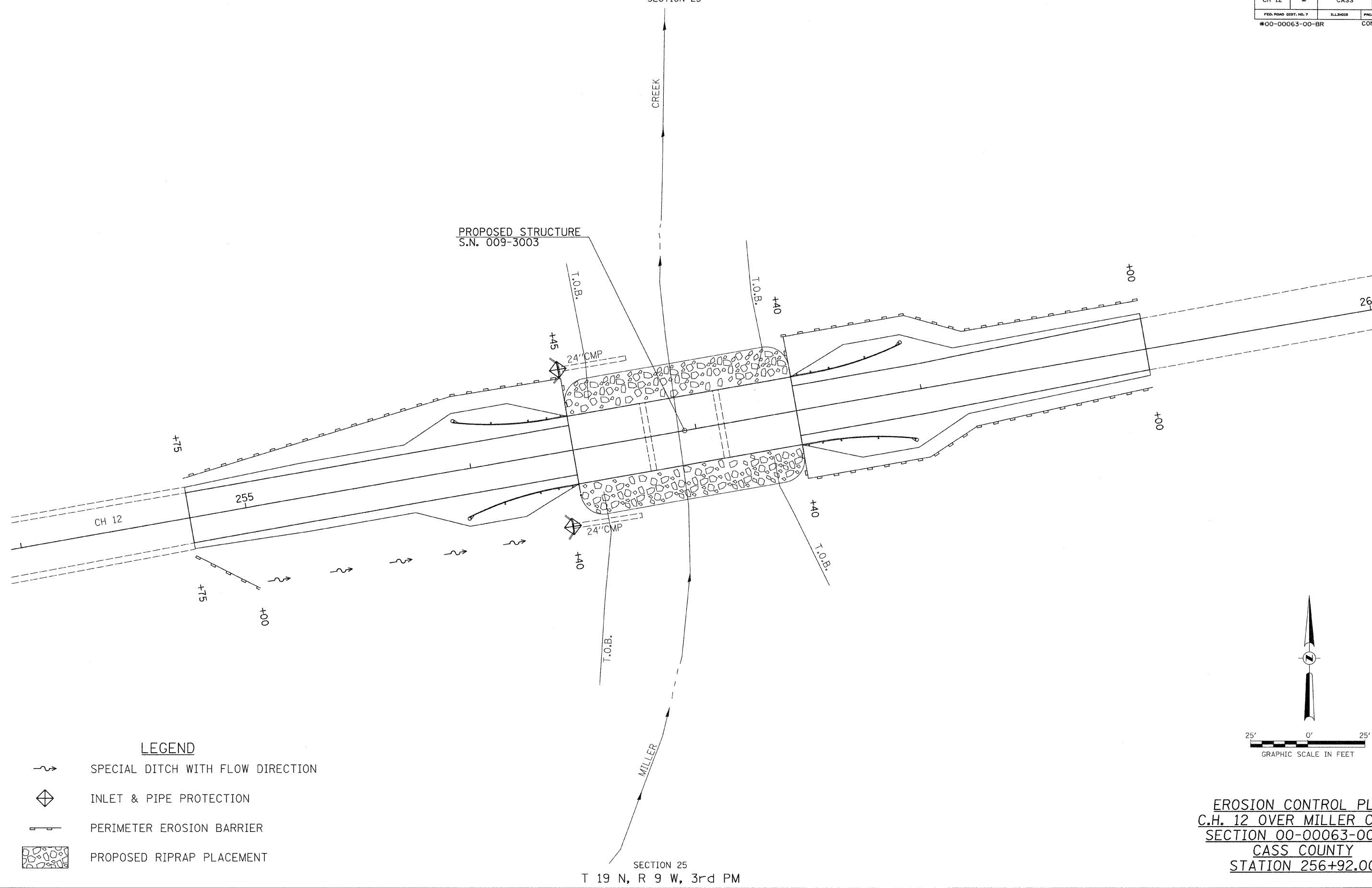






T 19 N, R 9 W, 3rd PM
SECTION 25

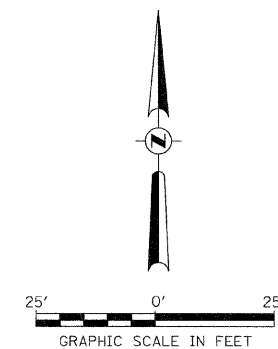
ROUTE NO.	SECTION	COUNTY	TOTAL SHEETS	SHEET NO.
CH 12	*	CASS	15	4
FED. ROAD DIST. NO. 7	ILLINOIS	PROJECT	BRS-575(306)	
*00-00063-00-BR			CONTRACT #	

93515



LEGEND

-  SPECIAL DITCH WITH FLOW DIRECTION
-  INLET & PIPE PROTECTION
-  PERIMETER EROSION BARRIER
-  PROPOSED RIPRAP PLACEMENT



EROSION CONTROL PLAN
C.H. 12 OVER MILLER CREEK
SECTION 00-00063-00-BR
CASS COUNTY
STATION 256+92.00

SECTION 25
T 19 N, R 9 W, 3rd PM