

-INDEX TO SHEETS-

| | |
|--|-------|
| COVER SHEET | 1 |
| SUMMARY OF QUANTITIES | 2 |
| GENERAL NOTES | 3 |
| TYPICAL SECTIONS | 4 |
| TABULATION OF QUANTITIES | 5 |
| STORM SEWER SCHEDULE | 6-9 |
| PLAN VIEW SHEETS | 10-14 |
| PROFILE VIEW SHEETS (RIGHT SIDE) | 15-23 |
| PROFILE VIEW SHEETS (LEFT SIDE) | 24-32 |
| STORM SEWER PLAN SHEETS | 33-37 |
| ENTRANCE/SIDE STREET/MAILBOX INSTALLATION DETAILS | 38 |
| PIPE TEE DETAILS/CULVERT OVER-EXCAVATION DETAIL/ INLETS, SPECIAL DETAIL | 39 |
| PAVEMENT MARKING DETAIL | 40 |
| TRAFFIC CONTROL PLAN | 41-43 |
| EROSION CONTROL PLAN | 44-48 |
| CROSS SECTIONS | 49-63 |

- STANDARDS -

| | |
|-----------|-----------|
| 280001-05 | 604091-02 |
| 542301-02 | 606001-04 |
| 542601-02 | 667101-01 |
| 542606-01 | 701311-03 |
| 602301-02 | 701901-01 |
| 602306-02 | 780001-02 |
| 602601-02 | 781001-03 |
| 604006-04 | 000001-05 |
| | BLR 22-6 |

- UTILITIES -

| | |
|--|--|
| AMEREN IP - ELECTRIC/GAS 1050 W BOULEVARD BELLEVILLE, IL 62222 800.755.5000 | CHARTER COMMUNICATIONS 210 W. DIVISION MARYVILLE, IL 62062 618.345.8122 |
|--|--|

AT&T
203 GOETHE STREET
COLLINSVILLE, IL 62234
618.346.6400

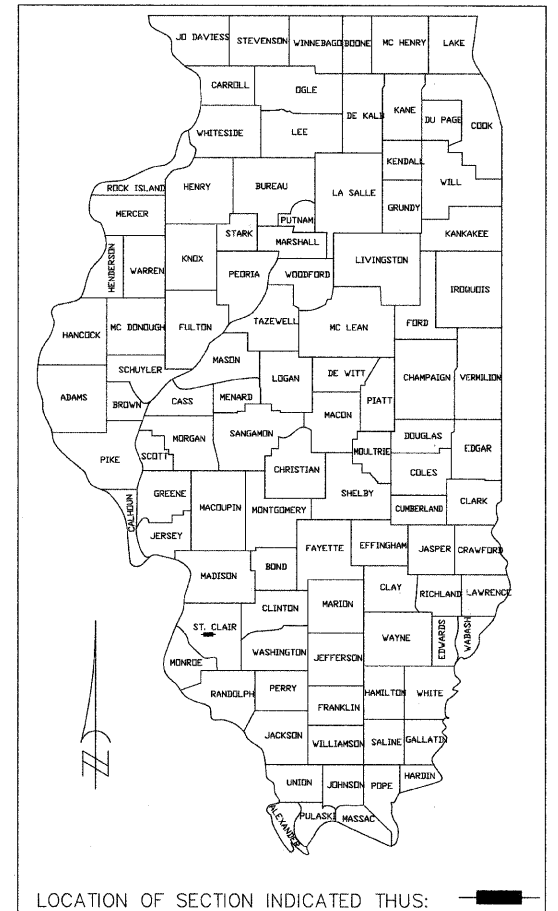
Call Joint Utility Locating Information for Excavators
(J.U.L.I.E.) before digging 800-892-0123

ST. CLAIR TOWNSHIP SECTIONS 30 AND 31 T.1N.R.8W.

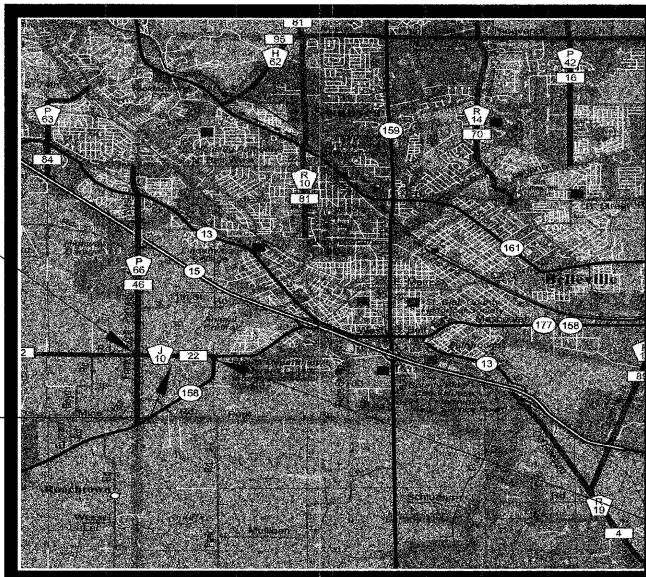
CONTRACT NO. 97415

STATE OF ILLINOIS
DEPARTMENT OF TRANSPORTATION
DIVISION OF HIGHWAYS
PLANS FOR PROPOSED
LOCAL AGENCY IMPROVEMENT
FAU RTE 9294 CONCORDIA CHURCH ROAD (C.H. 22)
SECTION 06-00092-02-PV
FED PROJECT NO. ARA-5011(297)
ST CLAIR COUNTY
CONSTRUCTION JOB NO. C-98-373-09

| | | | |
|---------------------|----------------|------------------|-----------------|
| SECTION NO. | COUNTY HIGHWAY | COUNTY | SHEET OF SHEETS |
| 06-00092-02-PV | 22 | ST. CLAIR | 1 OF 63 |
| FHWA REG. NO. 7 | ILLINOIS | ARA-5011(297) | |
| FEDERAL AID PROJECT | | CONTRACT # 97415 | |




SECTION 06-00092-02-PV
ENDS STA. 54+46.18



CONCORDIA CHURCH ROAD
(C.H. 22)

SECTION 06-00092-02-PV
BEGINS STA. 11+00.14
LIMITS OF CONSTRUCTION
BEGINS AT STA. 8+59.5



SCALE IN MILES

GROSS LENGTH OF PROJECT = 4586.68 FT. (0.869 MILES)
(BASED ON BEGINNING AT STA. 8+59.5)

NET LENGTH OF PROJECT = 4586.68 FT. (0.869 MILES)
(BASED ON BEGINNING AT STA. 8+59.5)

ROADWAY DESIGNATION: MINOR ARTERIAL

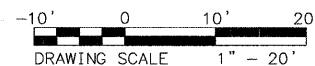
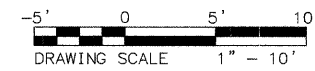

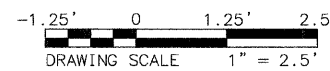
CURRENT TRAFFIC (2006) = 1863 ADT

DESIGN YEAR (2029) = 3677 ADT

DESIGN SPEED: 45 MPH

SCALE

| | |
|----------------|----------|
| PLAN PROFILE | 1" = 20' |
| HORIZ | 1" = 20' |
| VERT | 1" = 1' |
| CROSS SECTIONS | |
| HORIZ | 1" = 10' |
| VERT | 1" = 10' |



December 11, 2009

These plans were prepared by me or by a full-time member of my staff working under my personal supervision.

Darrell I. Cates

DARRELL I. CATES, P.E.
County Engineer
License Number 62-29109

License Expiration Date: November 30, 2011

| | |
|---|--|
| STATE OF ILLINOIS DEPARTMENT OF TRANSPORTATION | |
| APPROVED | <i>December 11, 2009</i> <i>Darrell Cates</i> COUNTY ENGINEER |
| PASSED | <i>December 14, 2009</i> <i>[Signature]</i> DISTRICT 8 ENGINEER OF LOCAL ROADS & STREETS |
| RELEASING FOR BID BASED ON LIMITED REVIEW | <i>December 14, 2009</i> <i>Maw C. Lammie</i> DEPUTY DIRECTOR OF HIGHWAYS, REGION 5 ENGINEER |