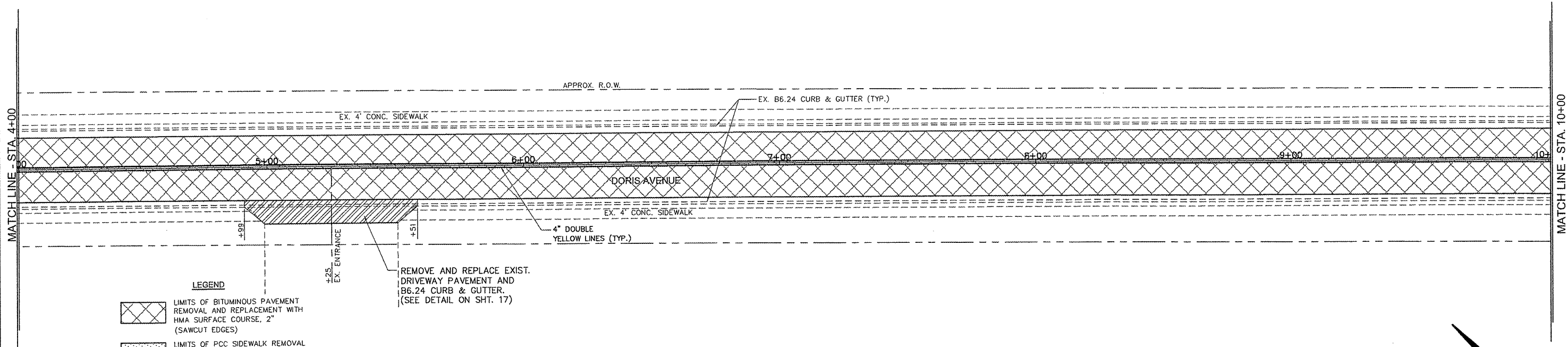


DATE _____
 BY _____
 SURVEYED _____
 PLOTTED _____
 ALIGNED CHECKED _____
 PLOT NO. _____

DATE _____
 BY _____
 SURVEYED _____
 PLOTTED _____
 GRADES CHECKED _____
 PLOT NO. _____

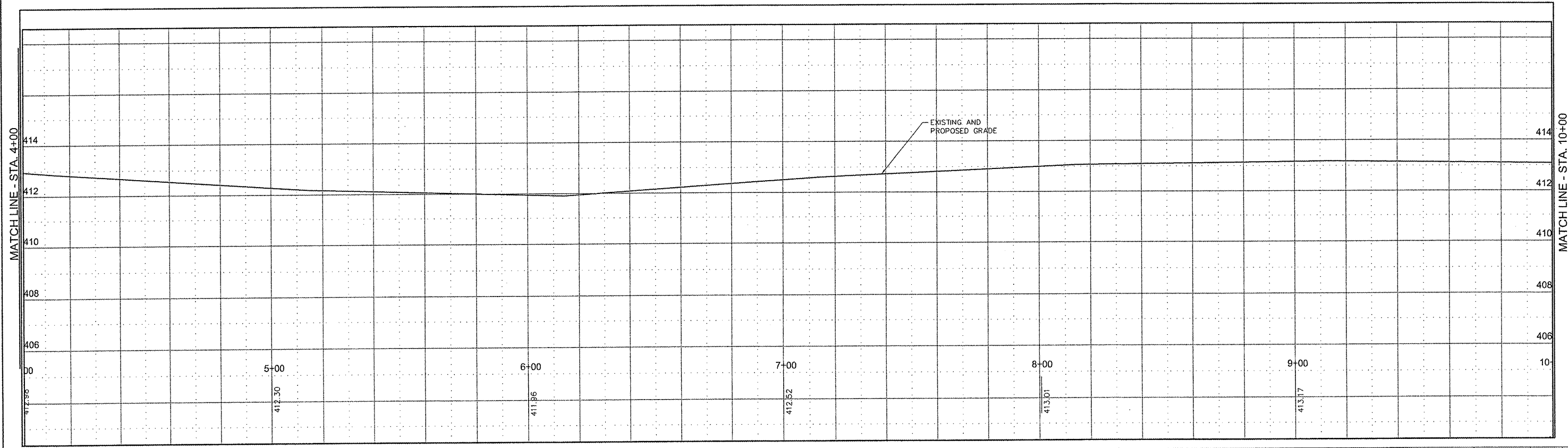
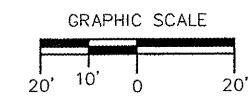


LEGEND

[Cross-hatched box] LIMITS OF BITUMINOUS PAVEMENT REMOVAL AND REPLACEMENT WITH HMA SURFACE COURSE, 2" (SAWCUT EDGES)

[Dotted box] LIMITS OF PCC SIDEWALK REMOVAL AND REPLACEMENT, OR B6.24 CURB & GUTTER REMOVAL & REPLACEMENT.

REMOVE AND REPLACE EXIST. DRIVEWAY PAVEMENT AND B6.24 CURB & GUTTER. (SEE DETAIL ON SHT. 17)



FILE NAME	USER NAME =	DESIGNED - TAS	REVISED -
\$FILEL\$		DRAWN - SDD	REVISED -
	PLOT SCALE = 1:1	CHECKED - MRA	REVISED -
	PLOT DATE =	DATE 01-08-10	REVISED -

VILLAGE OF CAHOKIA
 DORIS AVENUE RESURFACING

PLAN AND PROFILE SHEETS

SCALE: N.T.S. SHEET NO. 5 OF 17 SHEETS STA. TO STA.

F.A.U. RTE.	SECTION	COUNTY	TOTAL SHEETS	SHEET NO.
9199	09-00044-00-RS	ST. CLAIR	17	5
FED. ROAD DIST. NO. - ILLINOIS FED. AID PROJECT			CONTRACT NO. 97423	