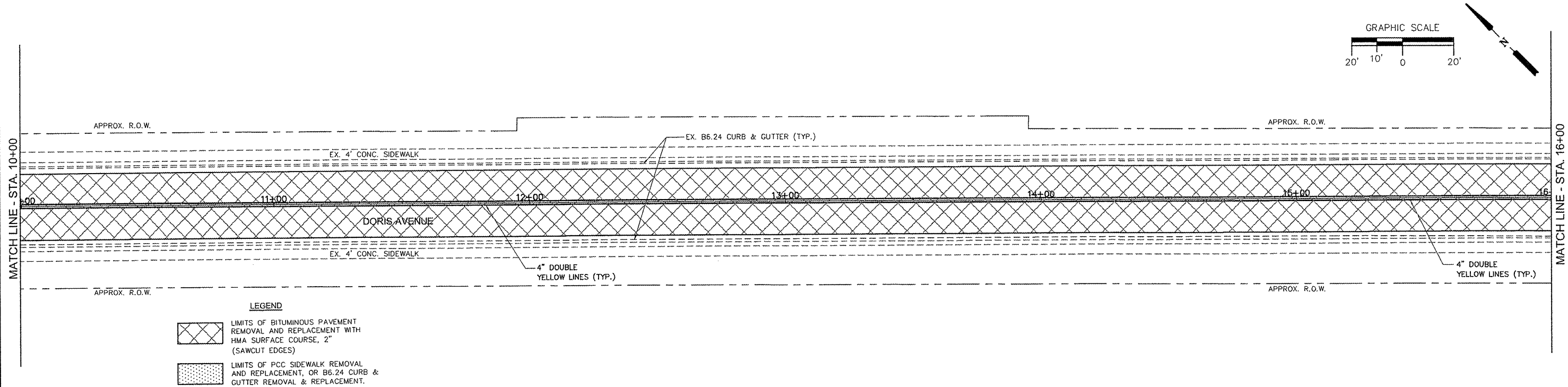




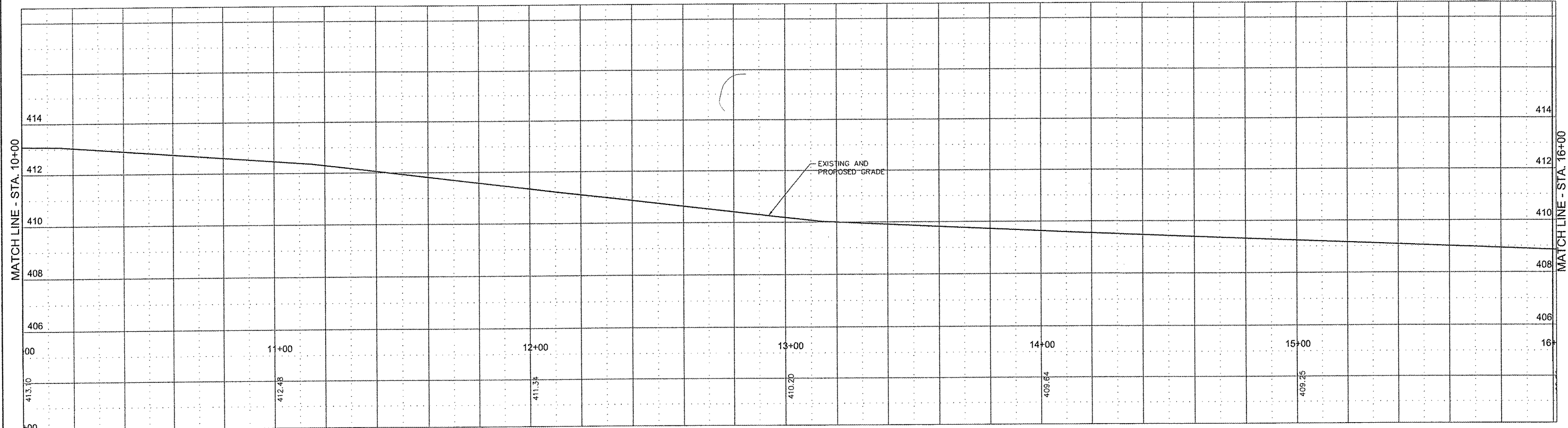
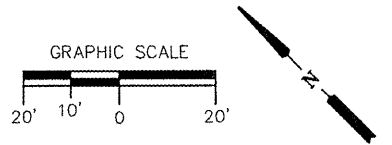
DATE	
BY	
DESIGNED	
DRAWN	
CHECKED	
NOTED	
PLANNING	
APPROVED	
DATE	

DATE	
BY	
DESIGNED	
DRAWN	
CHECKED	
NOTED	
PLANNING	
APPROVED	
DATE	



LEGEND

	LIMITS OF BITUMINOUS PAVEMENT REMOVAL AND REPLACEMENT WITH HMA SURFACE COURSE, 2" (SAWCUT EDGES)
	LIMITS OF PCC SIDEWALK REMOVAL AND REPLACEMENT, OR B6.24 CURB & GUTTER REMOVAL & REPLACEMENT.



FILE NAME	USER NAME =	DESIGNED -- TAS	REVISED --
\$FILEL\$		DRAWN -- SDD	REVISED --
	PLOT SCALE = 1:1	CHECKED -- MRA	REVISED --
	PLOT DATE =	DATE 01-08-10	REVISED --

VILLAGE OF CAHOKIA
DORIS AVENUE RESURFACING

PLAN AND PROFILE SHEETS

SCALE: N.T.S. SHEET NO. 6 OF 17 SHEETS STA. TO STA.

F.A.U. RTE.	SECTION	COUNTY	TOTAL SHEETS	SHEET NO.
9199	09-00044-00-RS	ST. CLAIR	17	6
FED. ROAD DIST. NO. - ILLINOIS FED. AID PROJECT			CONTRACT NO. 97423	