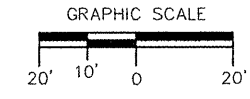
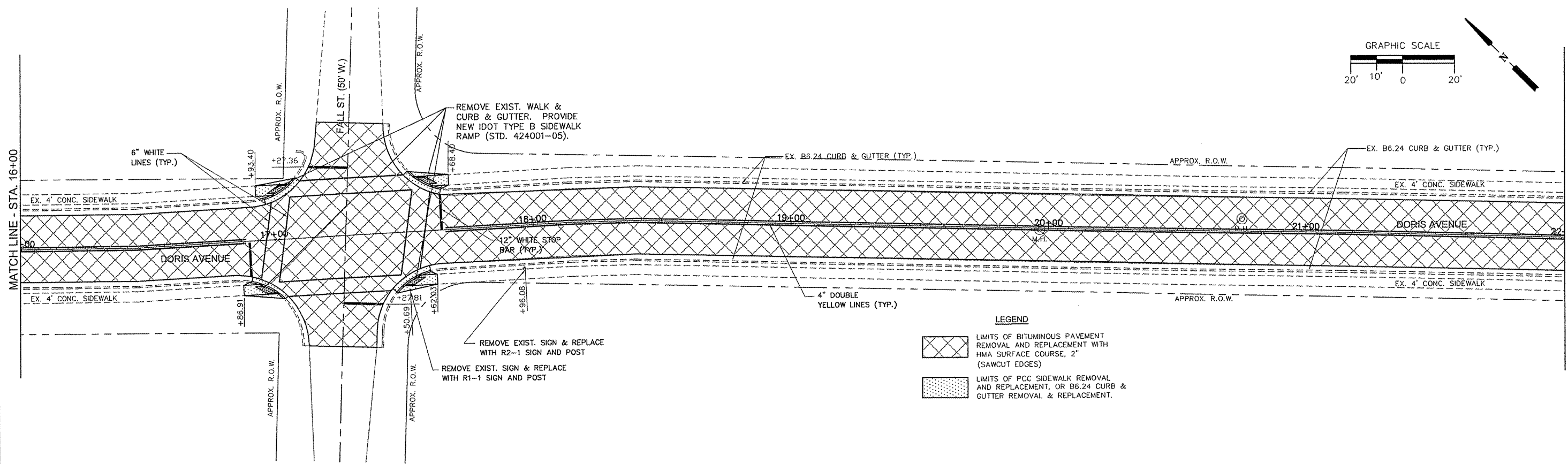


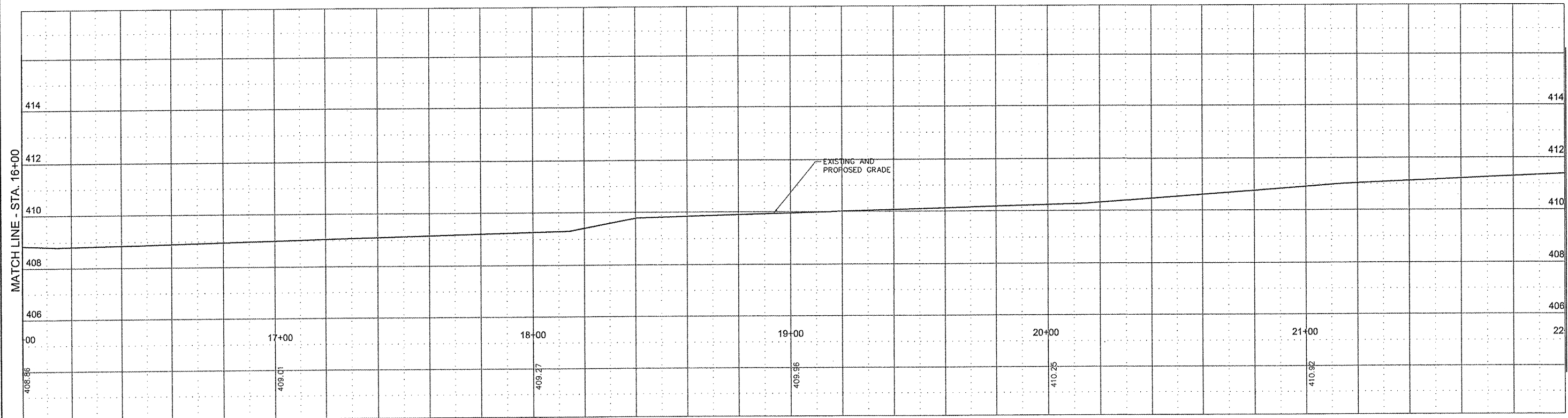
DATE	
BY	
REVISIONS	
PLANNED	
ALIGNED	
CHECKED	
DATE	
BY	
REVISIONS	
PLANNED	
ALIGNED	
CHECKED	
DATE	
BY	
REVISIONS	
PLANNED	
ALIGNED	
CHECKED	
DATE	
BY	
REVISIONS	

DATE	
BY	
REVISIONS	
PLANNED	
ALIGNED	
CHECKED	
DATE	
BY	
REVISIONS	
PLANNED	
ALIGNED	
CHECKED	
DATE	
BY	
REVISIONS	



**LEGEND**

	LIMITS OF BITUMINOUS PAVEMENT REMOVAL AND REPLACEMENT WITH HMA SURFACE COURSE, 2\" (SAWCUT EDGES)
	LIMITS OF PCC SIDEWALK REMOVAL AND REPLACEMENT, OR B6.24 CURB & GUTTER REMOVAL & REPLACEMENT.



FILE NAME	USER NAME =	DESIGNED -- TAS	REVISED --
\$FILEL\$		DRAWN -- SDD	REVISED --
	PLOT SCALE = 1:1	CHECKED -- MRA	REVISED --
	PLOT DATE =	DATE 01-08-10	REVISED --

**VILLAGE OF CAHOKIA  
DORIS AVENUE RESURFACING**

SCALE: N.T.S.		SHEET NO. 7 OF 17 SHEETS		STA.	TO STA.
---------------	--	--------------------------	--	------	---------

F.A.U. RTE.	SECTION	COUNTY	TOTAL SHEETS	SHEET NO.
9199	09-00044-00-RS	ST. CLAIR	17	7
CONTRACT NO. 97423				
FED. ROAD DIST. NO. - ILLINOIS FED. AID PROJECT				