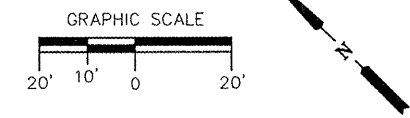
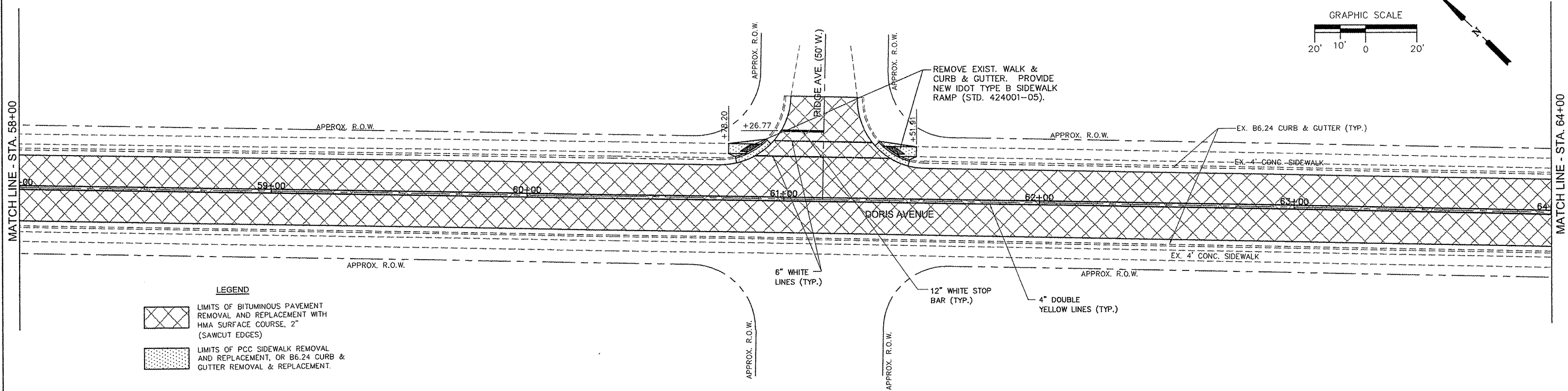
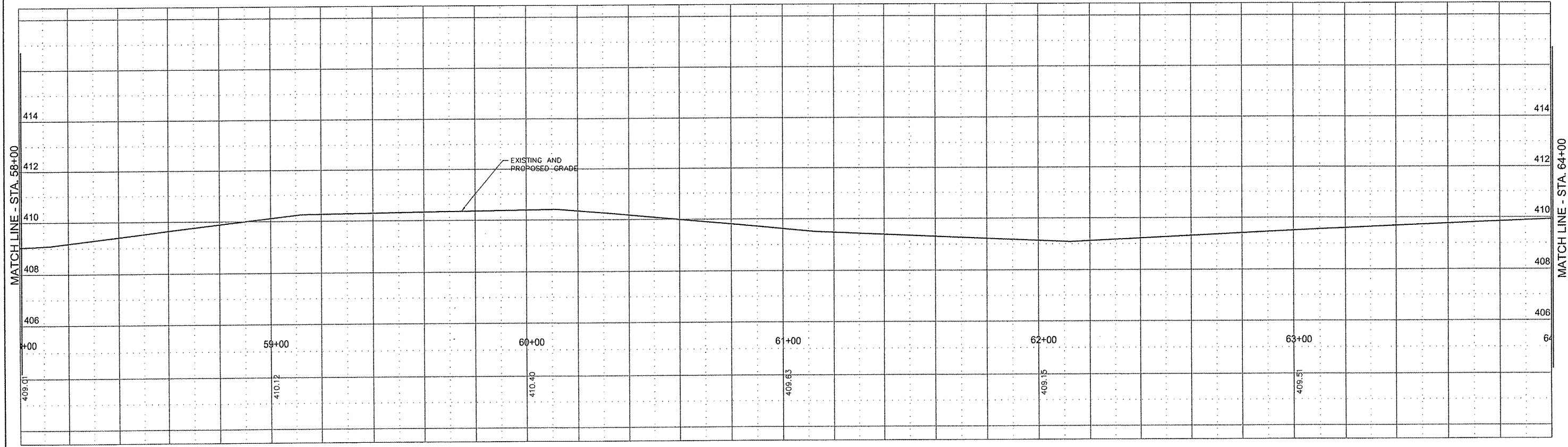


PLAN	DESIGNED	DATE
	CHECKED	
BY	DATE	
NO.	DATE	

PROFILE	DESIGNED	DATE
	CHECKED	
BY	DATE	
NO.	DATE	



- LEGEND**
- LIMITS OF BITUMINOUS PAVEMENT REMOVAL AND REPLACEMENT WITH HMA SURFACE COURSE, 2" (SAWCUT EDGES)
 - LIMITS OF PCC SIDEWALK REMOVAL AND REPLACEMENT, OR B6.24 CURB & GUTTER REMOVAL & REPLACEMENT.



FILE NAME	USER NAME =	DESIGNED -- TAS	REVISED --	VILLAGE OF CAHOKIA DORIS AVENUE RESURFACING	PLAN AND PROFILE SHEETS		F.A.U. RTE.	SECTION	COUNTY	TOTAL SHEETS	SHEET NO.	
\$FILES\$		DRAWN -- SDD	REVISED --		SCALE: N.T.S.	SHEET NO. 14 OF 17 SHEETS	STA. TO STA.	9199	09-00044-00-RS	ST. CLAIR	17	14
		CHECKED -- MRA	REVISED --									
		DATE 01-08-10	REVISED --					FED. ROAD DIST. NO. ILLINOIS FED. AID PROJECT CONTRACT NO. 97423				