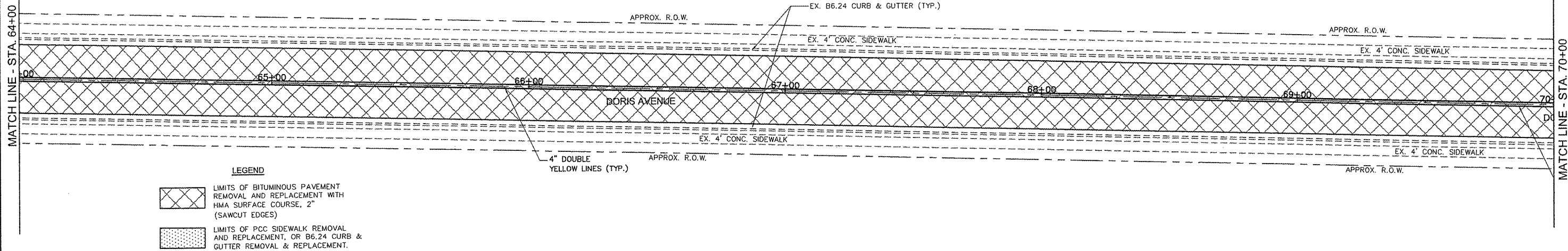

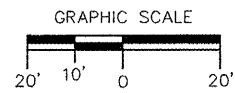
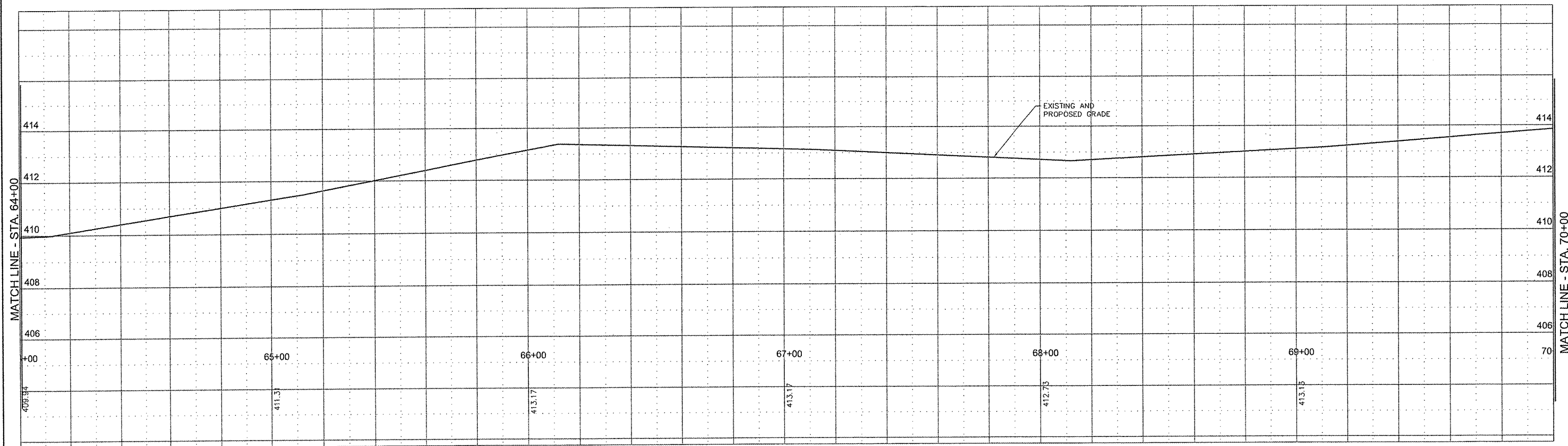


DATE	
BY	
DESIGNED	
DRAWN	
CHECKED	
REVISIONS	
NO.	

DATE	
BY	
DESIGNED	
DRAWN	
CHECKED	
REVISIONS	
NO.	



- LEGEND**
- LIMITS OF BITUMINOUS PAVEMENT REMOVAL AND REPLACEMENT WITH HMA SURFACE COURSE, 2" (SAWCUT EDGES)
  - LIMITS OF PCC SIDEWALK REMOVAL AND REPLACEMENT, OR B6.24 CURB & GUTTER REMOVAL & REPLACEMENT.



FILE NAME	USER NAME =	DESIGNED -- TAS	REVISED --
\$FILEL\$		DRAWN -- SDD	REVISED --
	PLOT SCALE = 1:1	CHECKED -- MRA	REVISED --
	PLOT DATE =	DATE 01-08-10	REVISED --

VILLAGE OF CAHOKIA  
DORIS AVENUE RESURFACING

PLAN AND PROFILE SHEETS

SCALE: N.T.S.    SHEET NO. 15 OF 17 SHEETS    STA.    TO STA.

F.A.U. RTE.	SECTION	COUNTY	TOTAL SHEETS	SHEET NO.
9199	09-00044-00-R5	ST. CLAIR	17	15
FED. ROAD DIST. NO. - ILLINOIS FED. AID PROJECT			CONTRACT NO. 97423	