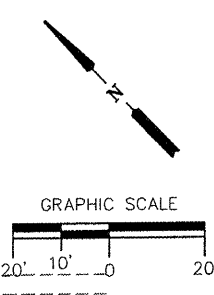
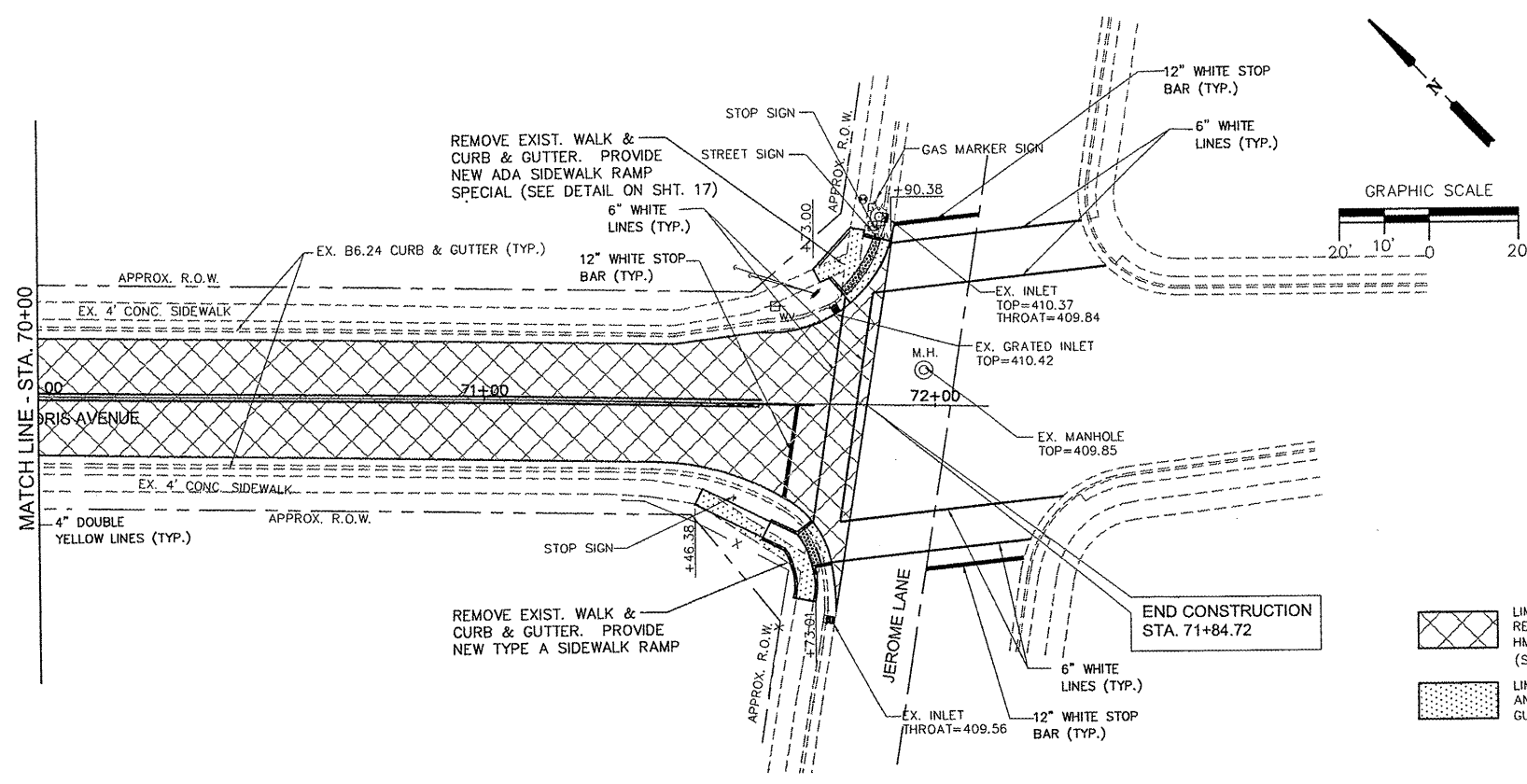
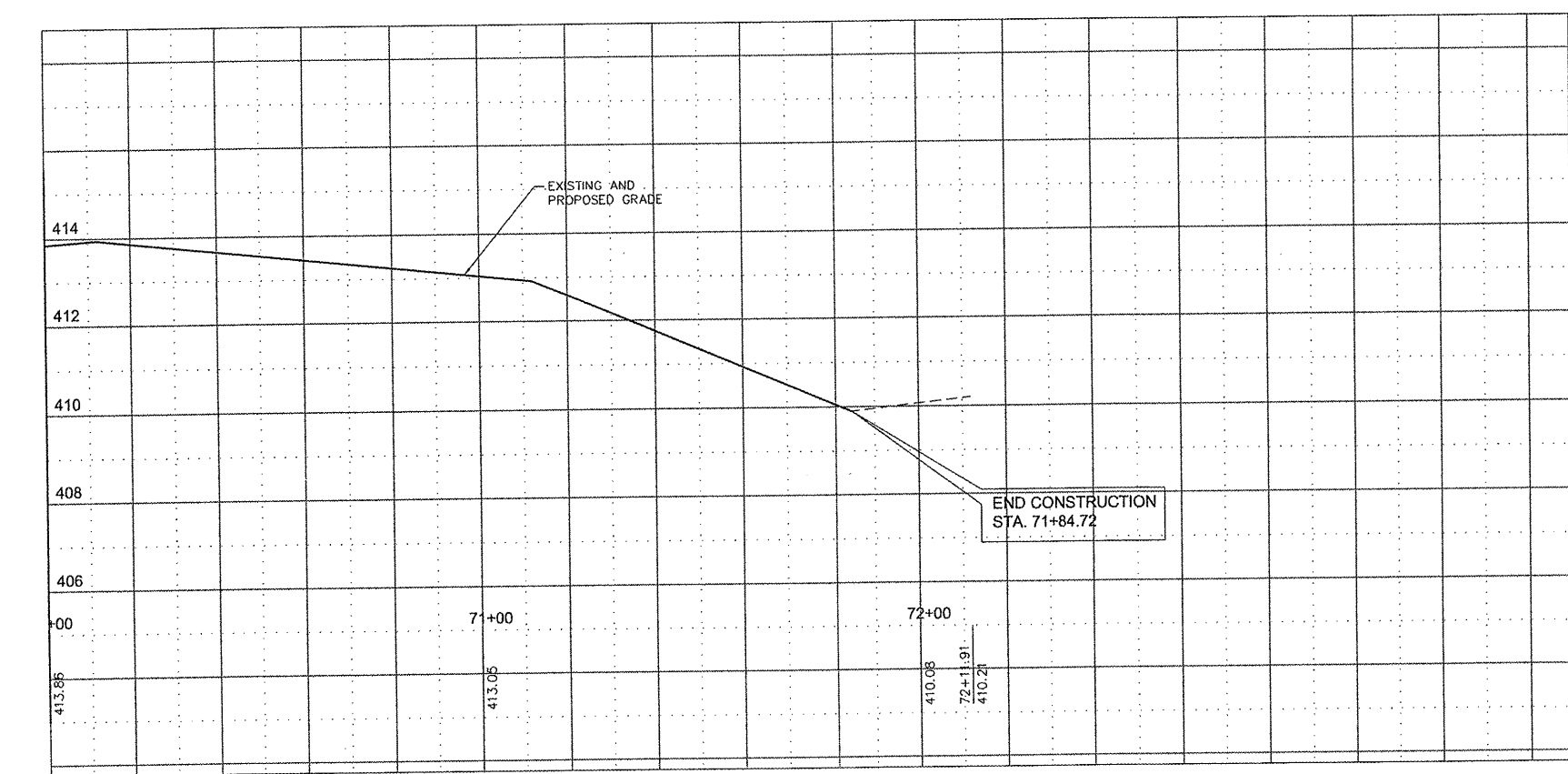


| | | |
|-------|----------|------|
| PLAN | DESIGNED | DATE |
| | CHECKED | |
| DRAWN | BY | |
| | CHECKED | |
| PLOT | DATE | |
| | CHECKED | |

| | | |
|---------|----------|------|
| PROFILE | DESIGNED | DATE |
| | CHECKED | |
| DRAWN | BY | |
| | CHECKED | |
| PLOT | DATE | |
| | CHECKED | |



- LEGEND**
- LIMITS OF BITUMINOUS PAVEMENT REMOVAL AND REPLACEMENT WITH HMA SURFACE COURSE, 2" (SAWCUT EDGES)
 - LIMITS OF PCC SIDEWALK REMOVAL AND REPLACEMENT, OR B6.24 CURB & GUTTER REMOVAL & REPLACEMENT.



| | | | |
|-----------|-------------|----------------|-----------|
| FILE NAME | USER NAME = | DESIGNED — TAS | REVISED — |
| \$FILEL\$ | | DRAWN — SDD | REVISED — |
| | | CHECKED — MRA | REVISED — |
| | | DATE 01-08-10 | REVISED — |

**VILLAGE OF CAHOKIA
DORIS AVENUE RESURFACING**

| | | | | | |
|---------------|--|---------------------------|--|--------------|--|
| SCALE: N.T.S. | | SHEET NO. 16 OF 17 SHEETS | | STA. TO STA. | |
|---------------|--|---------------------------|--|--------------|--|

| | | | | |
|---|----------------|-----------|--------------------|-----------|
| F.A.U. RTE. | SECTION | COUNTY | TOTAL SHEETS | SHEET NO. |
| 9199 | 09-00044-00-RS | ST. CLAIR | 17 | 16 |
| FED. ROAD DIST. NO. - ILLINOIS FED. AID PROJECT | | | CONTRACT NO. 97423 | |