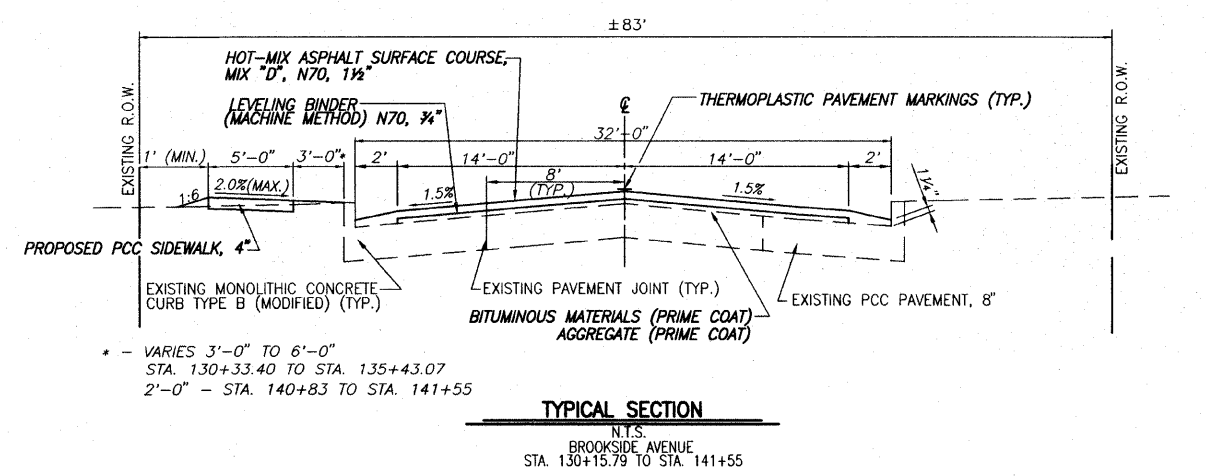
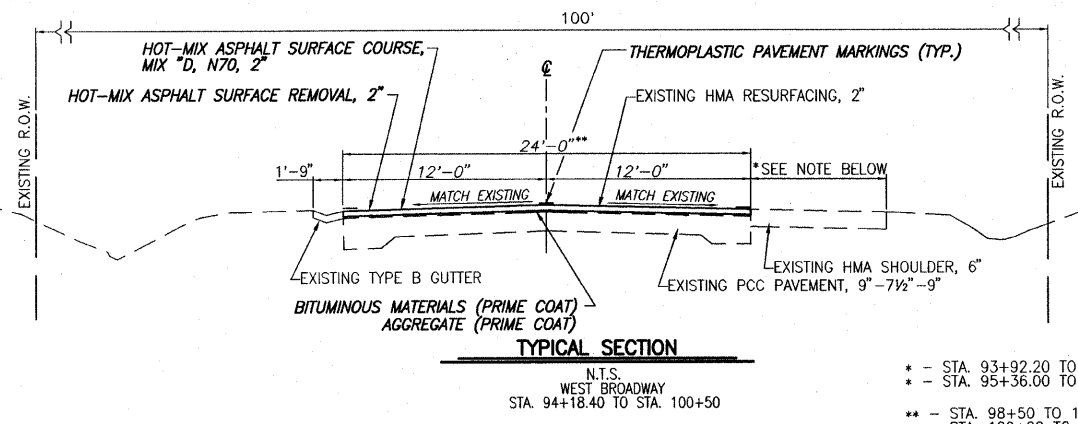
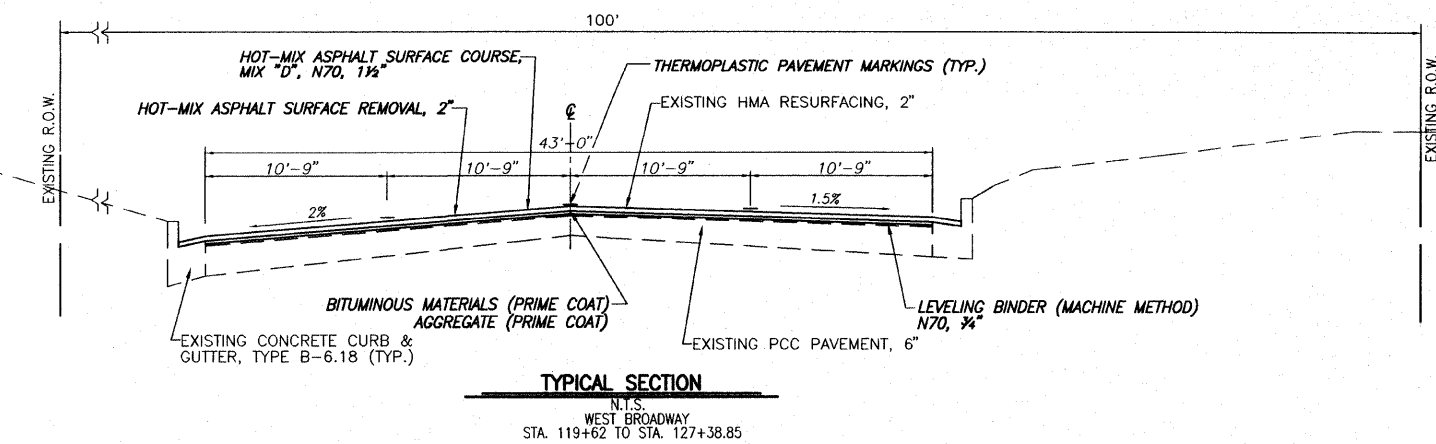
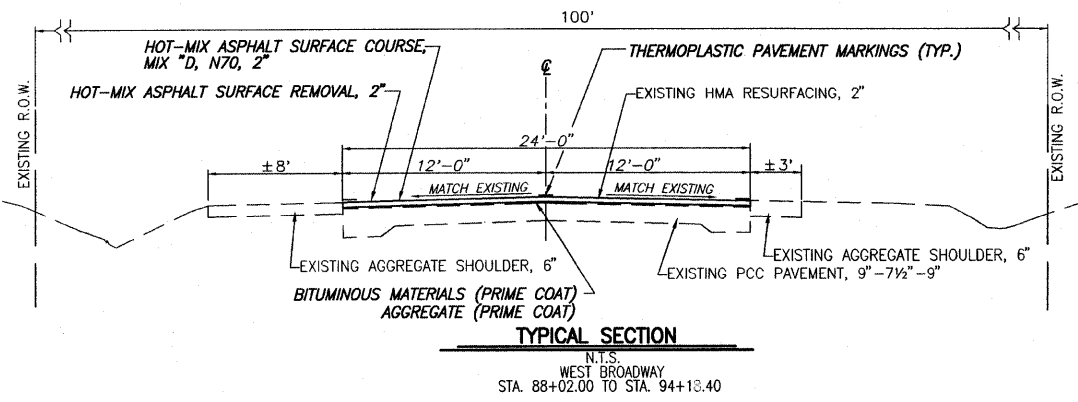
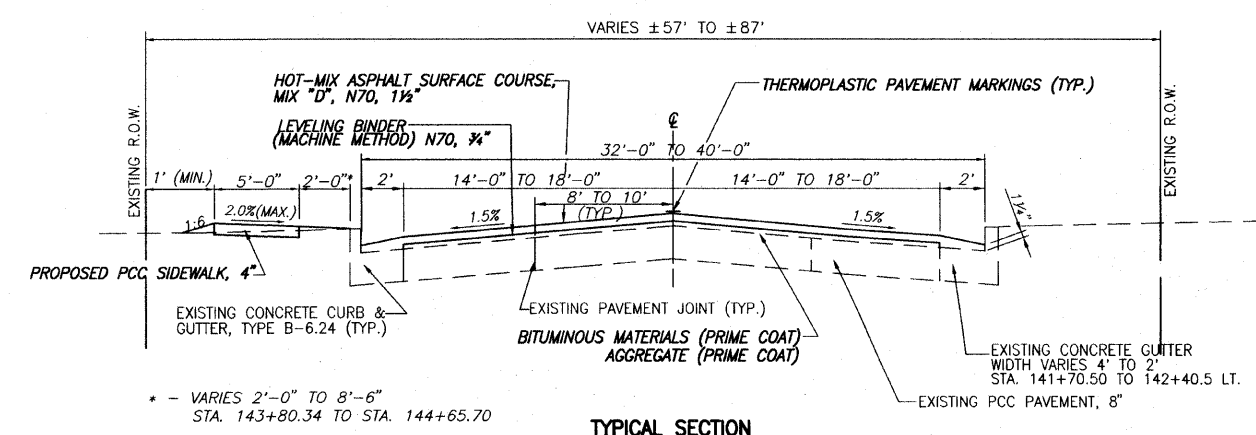
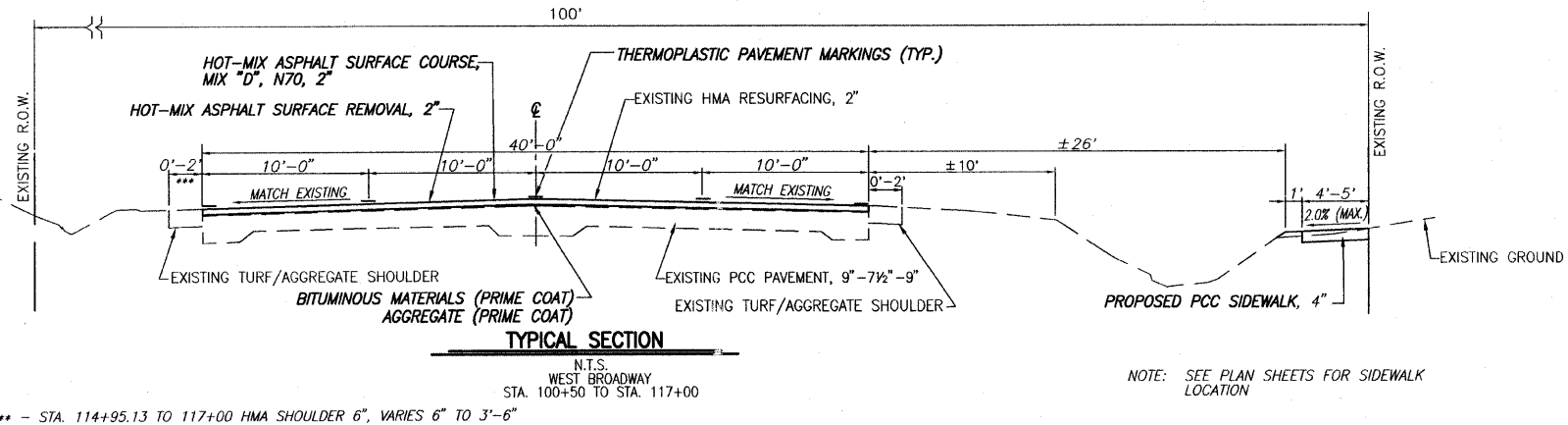


F.A.U. ROUTE	SECTION	COUNTY	TOTAL SHEETS	SHEET NUMBER
8623 8609	09-00096-00-RS	MARION	22	4
STA. 88+02-127+38.85 & 130+15.79-145+05.89				
PROJECT# ARA-5064(019)		CONTRACT 97425		



- * - STA. 93+92.20 TO 95+36.00, ±9'
- * - STA. 95+36.00 TO 100+40.35, VARIES ±6' TO ±3'
- ** - STA. 98+50 TO 100+00, VARIES 24'-0" TO 40'-0"
- ** - STA. 100+00 TO 100+50, 40'-0"



EXISTING PAVEMENT SLOPES - WEST BROADWAY

STA. TO STA.	LT.	RT.
88+00 TO 94+00	1.5±	1.5±
94+00 TO 97+00	TRANSITION TO 6.25±	
94+00 TO 99+50		TRANSITION TO -5.0±
97+00 TO 102+00	6.25±	
99+50 TO 103+00		-5.0%
102+00 TO 108+00	TRANSITION TO 1.8±	
103+00 TO 108+00		TRANSITION TO 1.8±
108+00 TO 118+50	1.25 - 1.8	1.5± AVG.
108+00 TO 119+62		1.2 - 1.8
118+50 TO 119+62	2.0 - 2.5	1.4± AVG.

