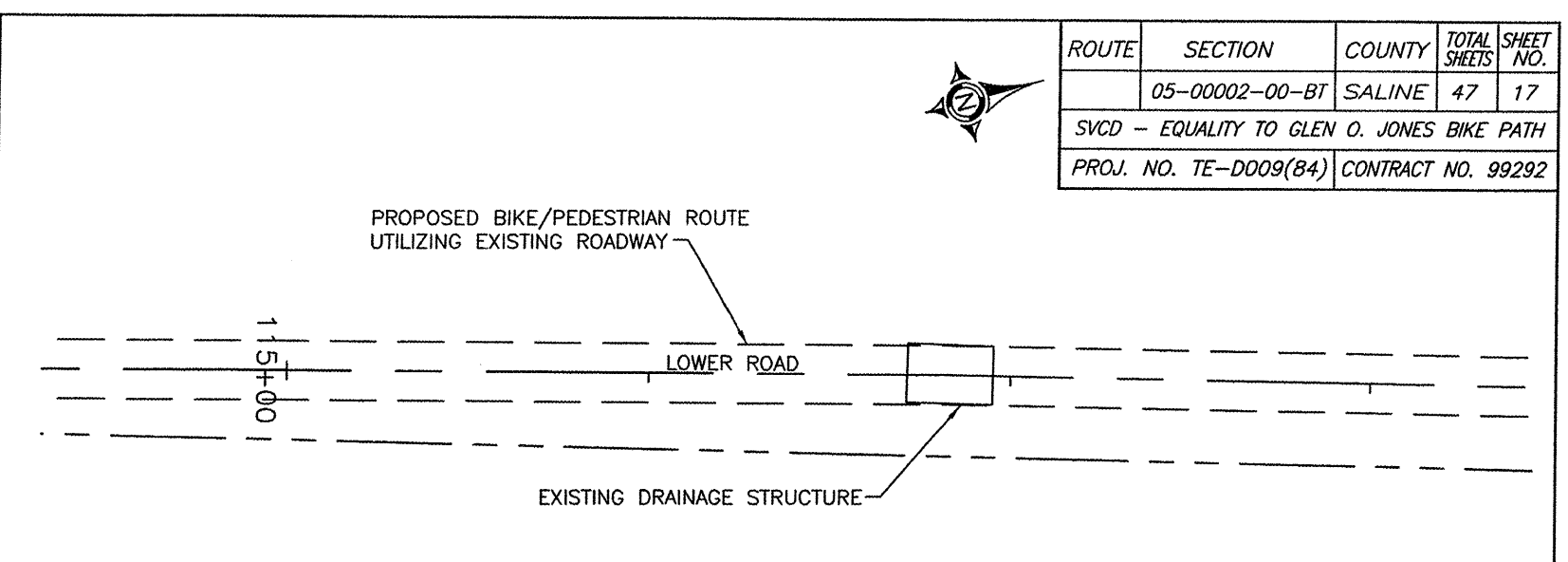
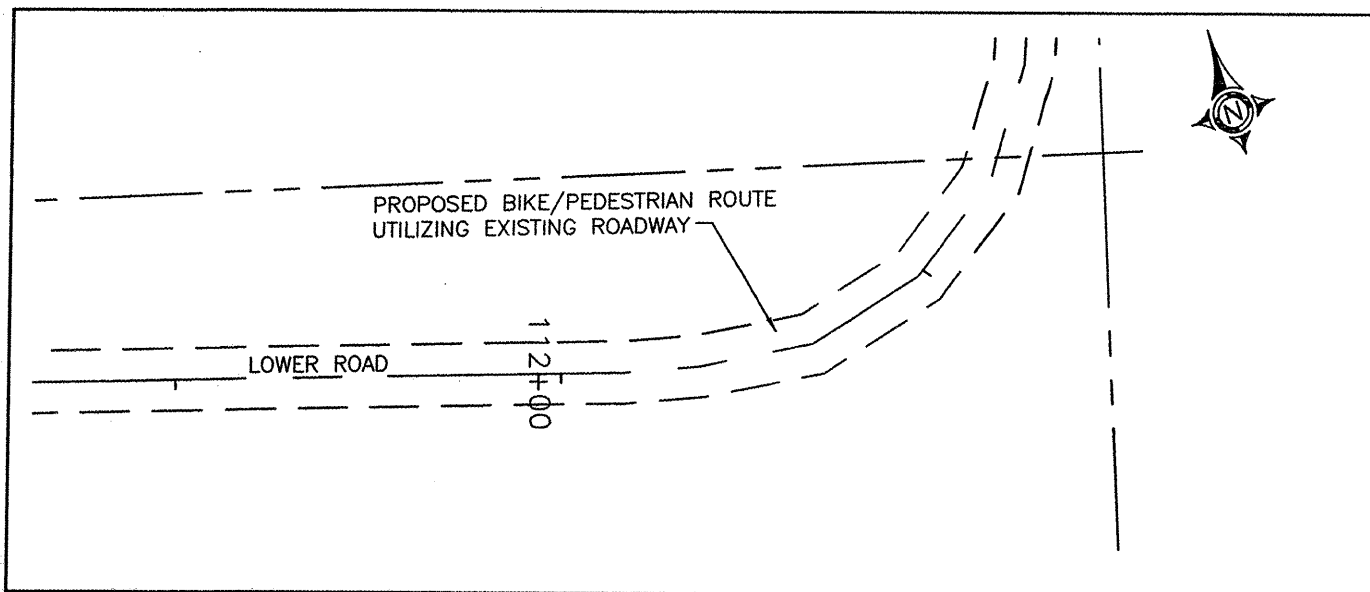
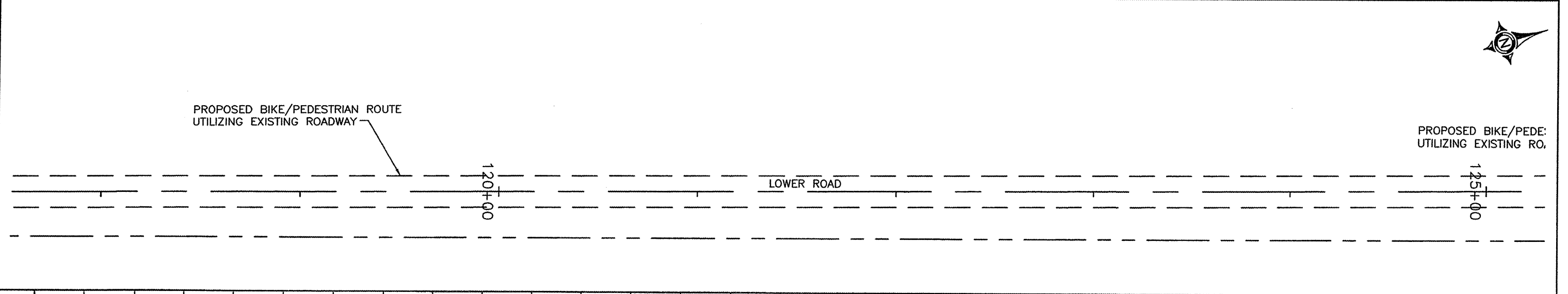


29 May 2007 - 4:03pm X:\2004\04096\ac\PLANS\9-30 plan & profile.dwg

ROUTE	SECTION	COUNTY	TOTAL SHEETS	SHEET NO.
	05-00002-00-BT	SALINE	47	17
SVCD - EQUALITY TO GLEN O. JONES BIKE PATH				
PROJ. NO. TE-0009(B4)			CONTRACT NO. 99292	



Station	Prop. Grade	Exist. Grade	Notes	Station	Prop. Grade	Exist. Grade	Notes
111+00	353.5	353.5		112+00	353.8	353.8	Proposed Grade Controlled by Existing Roadway
113+00	354.4	354.4		114+00	354.2	354.2	
115+00	353.3	353.3		116+00	353.3	353.3	Proposed Grade Controlled by Existing Roadway
117+00	353.8	353.8		118+00	352.6	352.6	



Station	Prop. Grade	Exist. Grade	Notes	Station	Prop. Grade	Exist. Grade	Notes
118+00	352.6	352.6		119+00	352.4	352.4	
120+00	353.2	353.2		121+00	353.7	353.7	Proposed Grade Controlled by Existing Roadway
122+00	354.3	354.3		123+00	354.7	354.7	
124+00	354.7	354.7		125+00	354.7	354.7	

