

SIGN SCHEDULE

LOCATION	NAME	SIGNS		POSTS (FOOT)
		NO.	SQ. FT.	
STA. 0+04.5 RT	STOP SIGN	R1-1	2.25	11.5
STA. 0+04.5 LT	NO MOTOR VEHICLES	R5-3	4.00	12.0
SMALL STREET LT	BICYCLE WARNING	W11-1	6.25	13.5
SMALL STREET LT	BIKE ROUTE	D11-1	3.00	14.25
SMALL STREET LT	DOUBLE ARROW	M7-5	0.75	-
SMALL STREET RT	BICYCLE WARNING	W11-1	6.25	13.5
SMALL STREET RT	BIKE ROUTE	D11-1	3.00	14.25
SMALL STREET RT	DOUBLE ARROW	M7-5	0.75	-
STA. 0+94 RT	NO MOTOR VEHICLES	R5-3	4.00	12.0
STA. 0+94 LT	STOP SIGN	R1-1	2.25	11.5
STA. 33+88 LT	MILE 189 (2 SIGNS)	D10-3	6.00	13.0
STA. 74+00 RT	STOP SIGN	R1-1	2.25	11.5
STA. 74+80 RT	STOP SIGN	R1-1	2.25	11.5
STA. 74+00 LT	NO MOTOR VEHICLES	R5-3	4.00	12.0
STA. 74+80 RT	NO MOTOR VEHICLES	R5-3	4.00	12.0
STA. 86+68 LT	MILE 188 (2 SIGNS)	D10-3	6.00	13.0
DEVILLEZ ROAD LT	BIKE ROUTE	D11-1	3.00	13.5
DEVILLEZ ROAD LT	BICYCLE WARNING	W11-1	6.25	14.25
DEVILLEZ ROAD LT	DOUBLE ARROW	M7-5	0.75	-
DEVILLEZ ROAD RT	BICYCLE WARNING	W11-1	6.25	13.5
DEVILLEZ ROAD RT	BIKE ROUTE	D11-1	3.00	14.25
DEVILLEZ ROAD RT	DOUBLE ARROW	M7-5	0.75	-
STA. 106+30 RT	STOP SIGN	R1-1	2.25	11.5
STA. 106+96 LT	STOP SIGN	R1-1	2.25	11.5
STA. 106+30 LT	NO MOTOR VEHICLES	R5-3	4.00	12.0
STA. 106+96 RT	NO MOTOR VEHICLES	R5-3	4.00	12.0
HARGRAVE ROAD LT	BIKE ROUTE	D11-1	3.00	14.25
HARGRAVE ROAD LT	DOUBLE ARROW	M7-5	0.75	-
HARGRAVE ROAD LT	BICYCLE WARNING	W11-1	6.25	13.5
HARGRAVE ROAD RT	BICYCLE WARNING	W11-1	6.25	13.5
HARGRAVE ROAD RT	BIKE ROUTE	D11-1	3.00	14.25
HARGRAVE ROAD RT	DOUBLE ARROW	M7-5	0.75	-
STA. 139+48 LT	MILE 187 (2 SIGNS)	D10-3	6.00	13.0
STA. 182+00 RT	STOP SIGN	R1-1	2.25	11.5
STA. 192+28 LT	MILE 186 (2 SIGNS)	D10-3	6.00	13.0
STA. 195+55 LT	STOP SIGN	R1-1	2.25	11.5
STA. 182+00 LT	NO MOTOR VEHICLES	R5-3	4.00	12.0
STA. 195+55 RT	NO MOTOR VEHICLES	R5-3	4.00	12.0
WASSON ROAD LT	BIKE ROUTE	D11-1	3.00	14.25
WASSON ROAD LT	DOUBLE ARROW	M7-5	0.75	-
WASSON ROAD LT	BICYCLE WARNING	W11-1	6.25	13.5
WASSON ROAD RT	BICYCLE WARNING	W11-1	6.25	13.5
WASSON ROAD RT	BIKE ROUTE	D11-1	3.00	14.25
WASSON ROAD RT	DOUBLE ARROW	M7-5	0.75	-
STA. 245+08 LT	MILE 185 (2 SIGNS)	D10-3	6.00	13.0
STA. 270+83 RT	STOP SIGN	R1-1	2.25	11.5
STA. 270+83 LT	NO MOTOR VEHICLES	R5-3	4.00	12.0
TROLLEY ROAD LT	BIKE ROUTE	D11-1	3.00	14.25
TROLLEY ROAD LT	DOUBLE ARROW	M7-5	0.75	-
TROLLEY ROAD LT	BICYCLE WARNING	W11-1	6.25	13.5

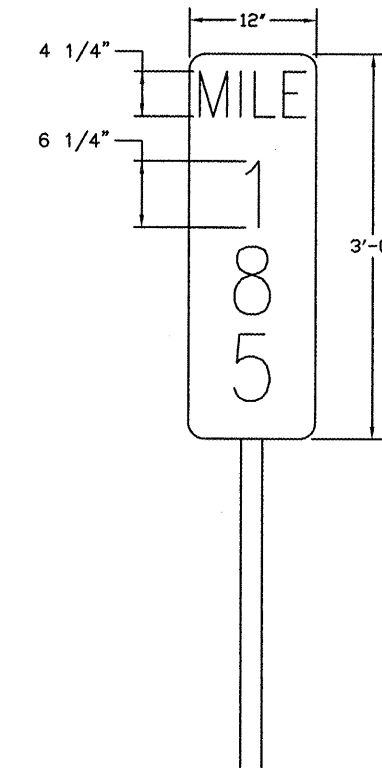
TOTAL SIGNING QUANTITIES 176.25 513.25

PAVEMENT MARKING SCHEDULE

LOCATION	NAME	QUANTITY SQ. FT.
SMALL STREET	BIKE XING	41.6
SMALL STREET	BIKE XING	41.6
WASSON ROAD	BIKE XING	41.6
WASSON ROAD	BIKE XING	41.6
SMALL STREET LT	HWY XING	18.9
SMALL STREET RT	HWY XING	18.9
WASSON ROAD LT	HWY XING	18.9
WASSON ROAD RT	HWY XING	18.9
PARKING LOT	HANDICAP	9.2

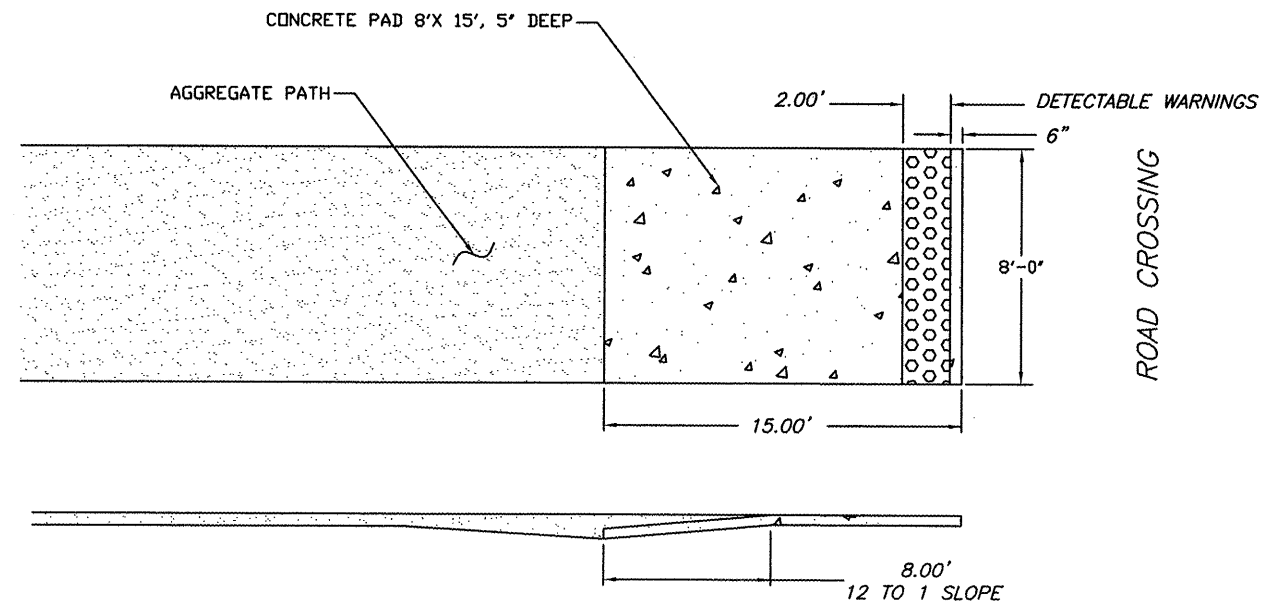
TOTAL PAVEMENT MARKING LETTERS & SYMBOLS 251.2

CONTRACT NO. 99383



SIGN D10-3 DETAIL


NO SCALE



DETECTABLE WARNING DETAIL

NO SCALE

BROWN AND ROBERTS, INC.
CONSULTING ENGINEERS & LAND SURVEYORS
1 WEST RIDGE ROAD HARRISBURG, IL. 62946 (618) 252-8111



CITY OF HARRISBURG
ILLINOIS TRANSPORTATION
ENHANCEMENT PROGRAM
SCHEDULES

Drawn By: GSS Checked By: MWR

Revisions
Item Date By

Scale: NONE Field Bk:

Job Number: 05-138 Date: 08/08

Sheet

3

of 115