

**BROWN AND ROBERTS, INC.**  
 CONSULTING ENGINEERS & LAND SURVEYORS  
 1 WEST RIDGE ROAD HARRISBURG, IL. 62946 (618) 252-8111



**CITY OF HARRISBURG  
 ILLINOIS TRANSPORTATION  
 ENHANCEMENT PROGRAM  
 MISCELLANEOUS DETAILS**

Drawn By: GSS  
 Checked By: MWR

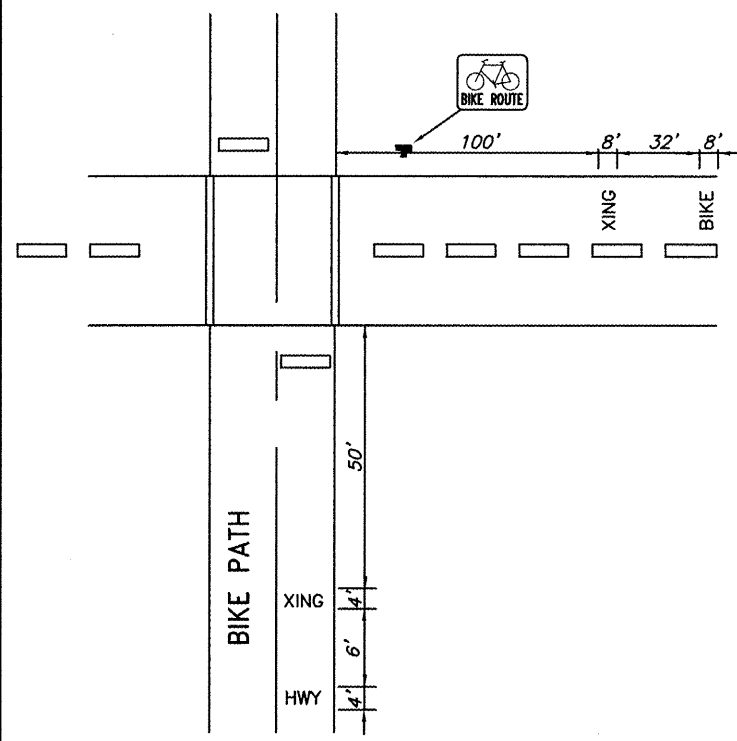
Revisions  
 Item Date By

Scale: AS SHOWN  
 Job Number: 05-138  
 Date: 08/08

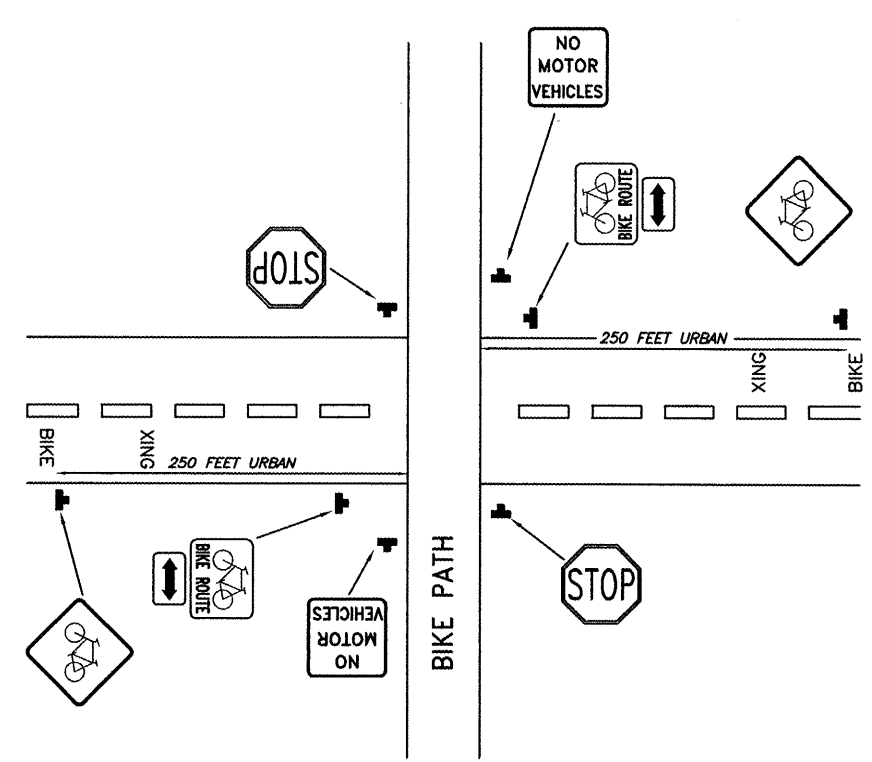
Sheet

**5**

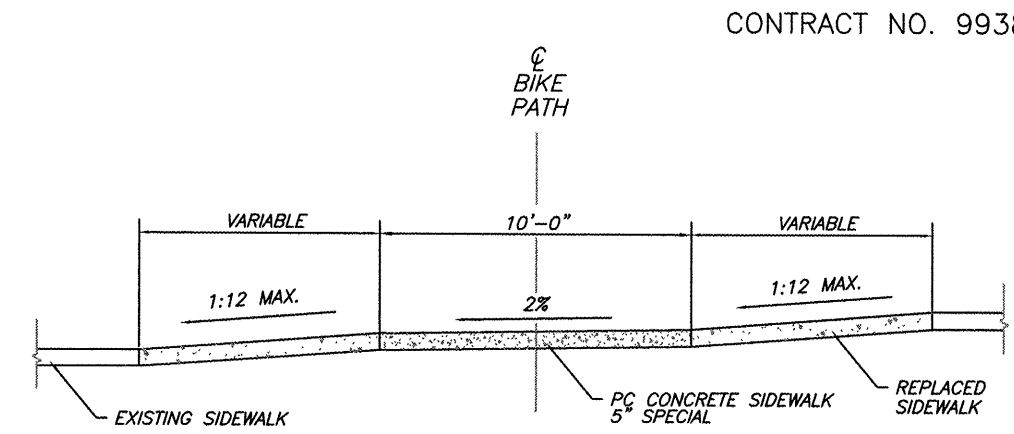
of 115



**TYPICAL STREET INTERSECTION MARKING**  
 NO SCALE



**TYPICAL SIGNING OF BICYCLE TRAIL**  
 NO SCALE



**TYPICAL BIKE PATH SECTION AT SIDEWALK INTERSECTIONS**  
 NO SCALE

**PAVEMENT MARK LINE 4" SCHEDULE**

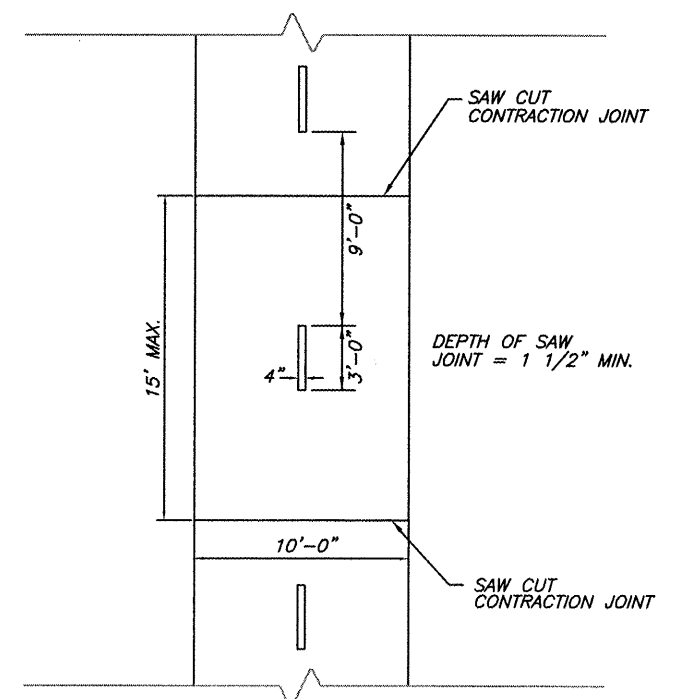
LOCATION	LENGTH
0+00 TO 00+24	6
00+74 TO 55+65	1371
59+54 TO 74+23	366
74+50 TO 107+00	810
PARKING LOT	1033

TOTALS 3586

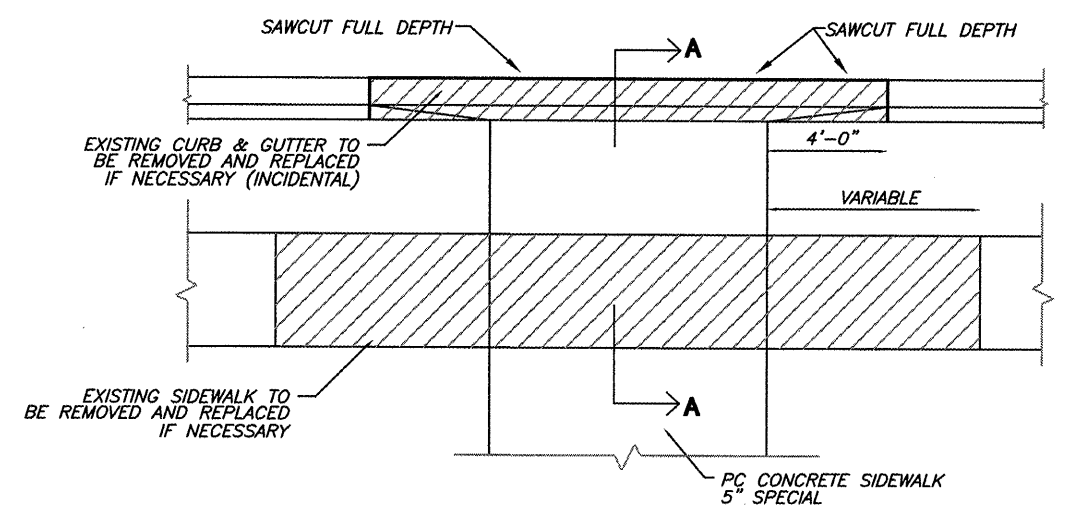
**DETECTABLE WARNINGS SCHEDULE**

LOCATION	NAME	QUANTITY SQ. FT.
SMALL STREET	DETECTABLE WARNINGS	32
DEVILLEZ ROAD	DETECTABLE WARNINGS	32
HARGRAVE ROAD	DETECTABLE WARNINGS	32
WASSON ROAD	DETECTABLE WARNINGS	32
GREENHILL ROAD	DETECTABLE WARNINGS	16

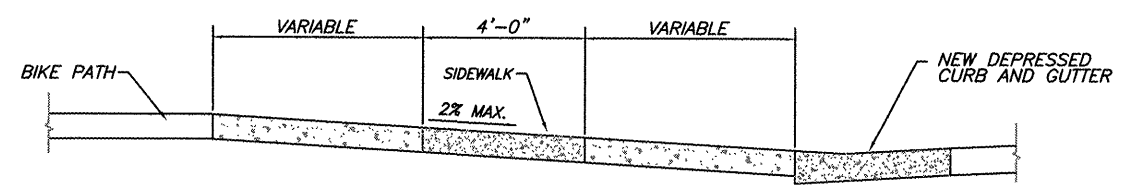
PROJECT TOTAL 144



**TYPICAL MARKING AND SAW JOINT SPACING DETAIL**  
 NO SCALE



**TYPICAL BIKE PATH PLAN - STREET INTERSECTION**  
 NO SCALE



**SECTION A-A**  
 NO SCALE

13 Nov 2009 - 12:10pm X:\2005\05138\oc\HARRISBURG PLANS\miscellaneous details.dwg: Layout Tab Model