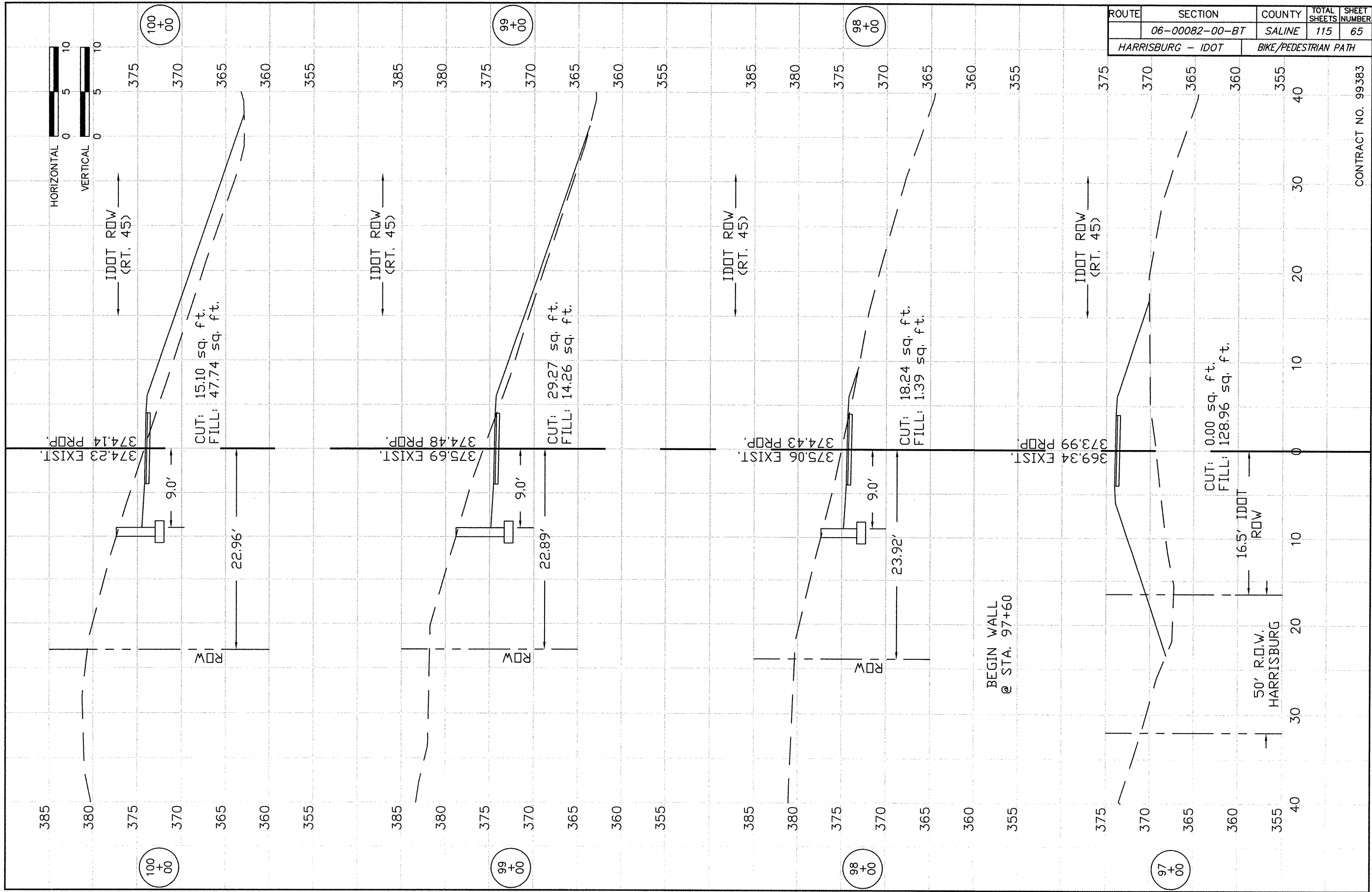


| ROUTE | SECTION | COUNTY | TOTAL SHEETS | SHEET NUMBER |
|-------------------|----------------|----------------------|--------------|--------------|
| | 06-00082-00-BT | SALINE | 115 | 65 |
| HARRISBURG - IDOT | | BIKE/PEDESTRIAN PATH | | |

CONTRACT NO. 99383



100+00

99+00

98+00

97+00

100+00

99+00

98+00

97+00

374.23 EXIST.

374.14 PRDP.

CUT: 15.10 sq. ft.
FILL: 47.74 sq. ft.

375.69 EXIST.

374.48 PRDP.

CUT: 29.27 sq. ft.
FILL: 14.26 sq. ft.

375.06 EXIST.

374.43 PRDP.

CUT: 18.24 sq. ft.
FILL: 1.39 sq. ft.

369.34 EXIST.

373.99 PRDP.

CUT: 0.00 sq. ft.
FILL: 128.96 sq. ft.

RDW

RDW

RDW

50' R.O.W.
HARRISBURG

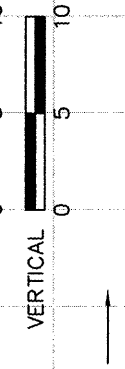
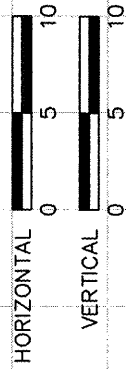
BEGIN WALL
@ STA. 97+60

IDOT ROW
(RT. 45)

IDOT ROW
(RT. 45)

IDOT ROW
(RT. 45)

IDOT ROW
(RT. 45)



22.96'

22.89'

23.92'

16.5' IDOT
RDW

375

370

365

360

355

385

380

375

370

365

360

355

385

380

375

370

365

360

355

375

370

365

360

355

40

30

20

10

0

375

370

365

360

355

385

380

375

370

365

360

355

385

380

375

370

365

360

355

375

370

365

360

355

40

30

20

10

0