

ROUTE	SECTION	COUNTY	TOTAL SHEETS	SHEET NO.
	06-00082-00-BT	SALINE	115	111
HARRISBURG TO ELDORADO BIKE TRAIL				
PROJ. NO. TE-0009(94)			CONTRACT NO. 99383	

GENERAL NOTES


- All materials and construction shall conform to the latest edition of the Illinois Department of Transportation Standard Specifications for Roads and Bridge Construction, Jan. 1, 2007
- Design Specifications: AASHTO Standard Specifications for Highway Bridges 1996
 - 2. - Abutment
 - A - Bridge Dead Load = 60 psf
 - B - Bridge Live Load = 85 psf
- Top elevation of abutment shown on drawing are the estimated elevation. Exact elevation shall be coordinated with bridge manufacturer.
- Locations of anchor bolts shown on drawing are the estimated locations. Exact locations of anchor bolts shall be coordinated with bridge manufacturer.
- All channel excavation is considered incidental to the contract price.

WATERWAY INFORMATION

Drainage Area = 1.72 Sq. Mi.		Low Grade Elev. = 380.50							
Flood	Freq. (year)	Q (cfs)	Opening (sq ft)		Natural HWE	Head (ft)		Headwater Elev	
			Exist	Prop		Exist	Prop	Exist	Prop
Design	50	1710	N.A.	304	374.47	N.A.	0	N.A.	374.66
Base	100	2020	N.A.	361	376.14	N.A.	0	N.A.	376.81

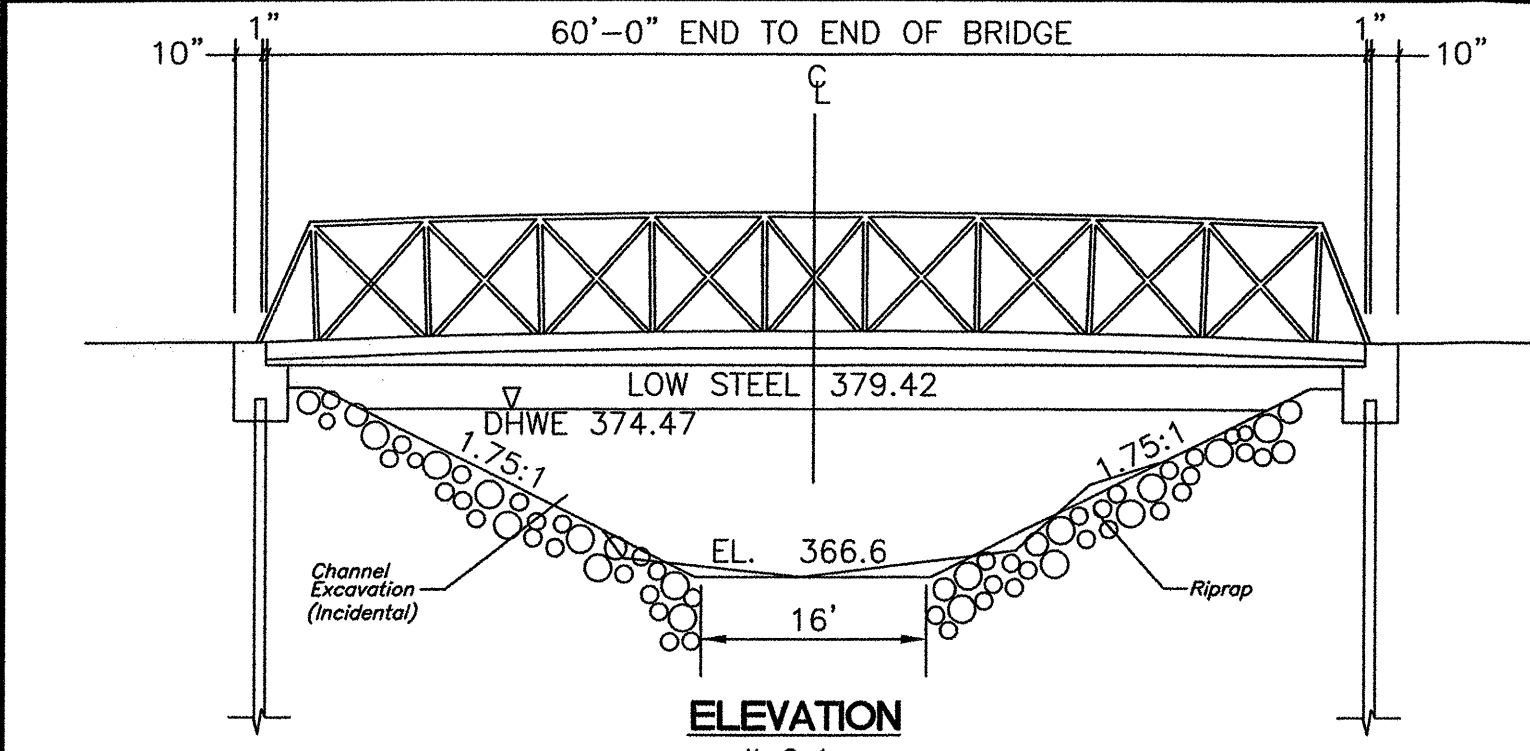
BILL OF MATERIAL - 2 ABUTMENTS

Item	Unit	Super	Sub.		Total
			Piers	Abuts.	
Concrete Structures	Cu Yd			8.8	8.8
Reinforcement Bars	Pound			1200	1200
Furnishing Piles HP 10 X 42	Foot			220	220
Driving Steel Piles	Foot			220	220
Pedestrian Truss Superstructure	Sq. Ft.	600			600
Name Plates	Each			1	1
Stone Dumped Riprap, Class A4	Ton			100	100

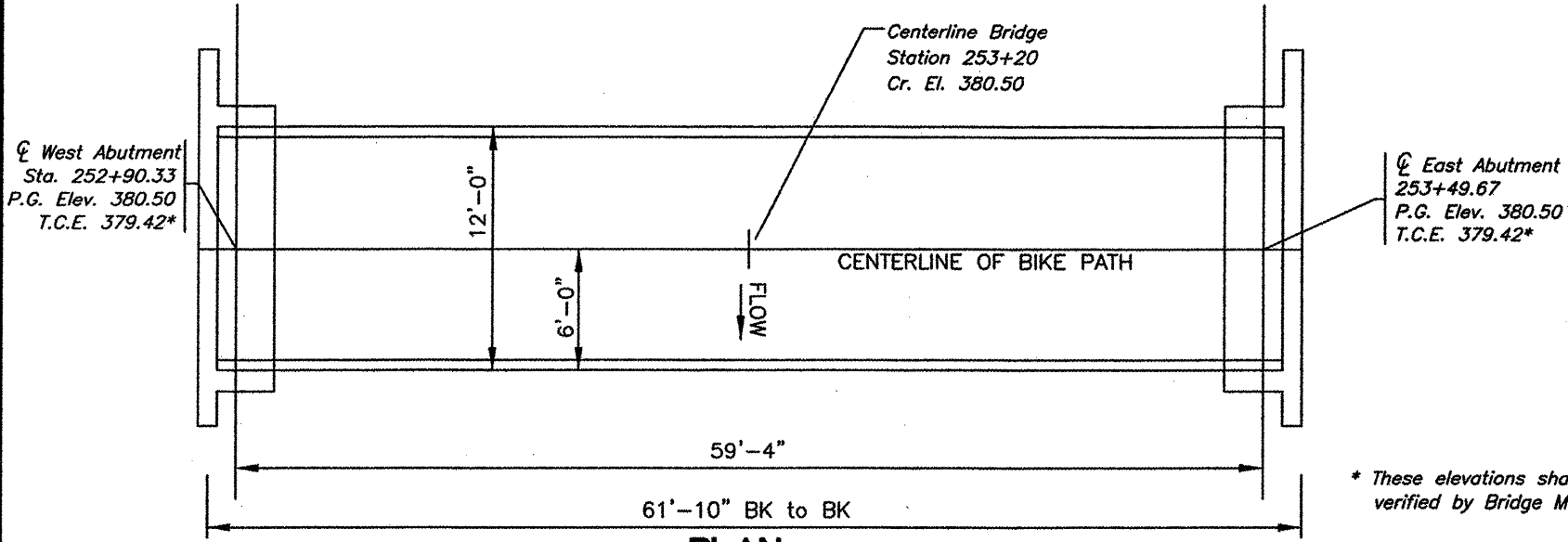


 ZEYN UZMAN
 4745
 Expires 11/30/2010 Illinois Structural No. 4745

GENERAL PLAN AND ELEVATION
PEDESTRIAN BRIDGE
OVER UNNAMED CREEK
 SECTION 06-00082-00-BT
 CITY OF HARRISBURG
 PEDESTRIAN BRIDGE #3
 STATION 253+20

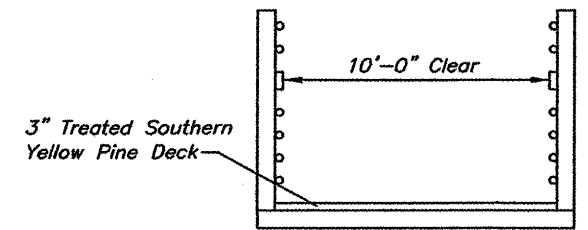


ELEVATION
No Scale

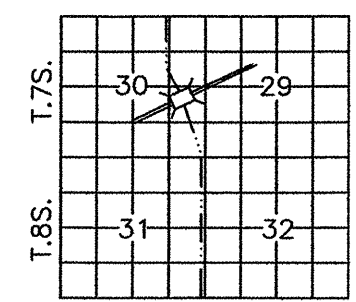


PLAN
No Scale

* These elevations shall be verified by Bridge Manufacturer



SECTION
No Scale



LOCATION SKETCH

STATION 253+20
 UNNAMED CREEK
 SEC.06-00082-00-BT
 ILLINOIS DEPARTMENT OF TRANSPORTATION
 BUILT 2010

LETTERING FOR NAME PLATE
 Locate Name Plate at SOUTHWEST
 Corner of Bridge