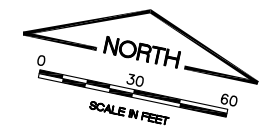


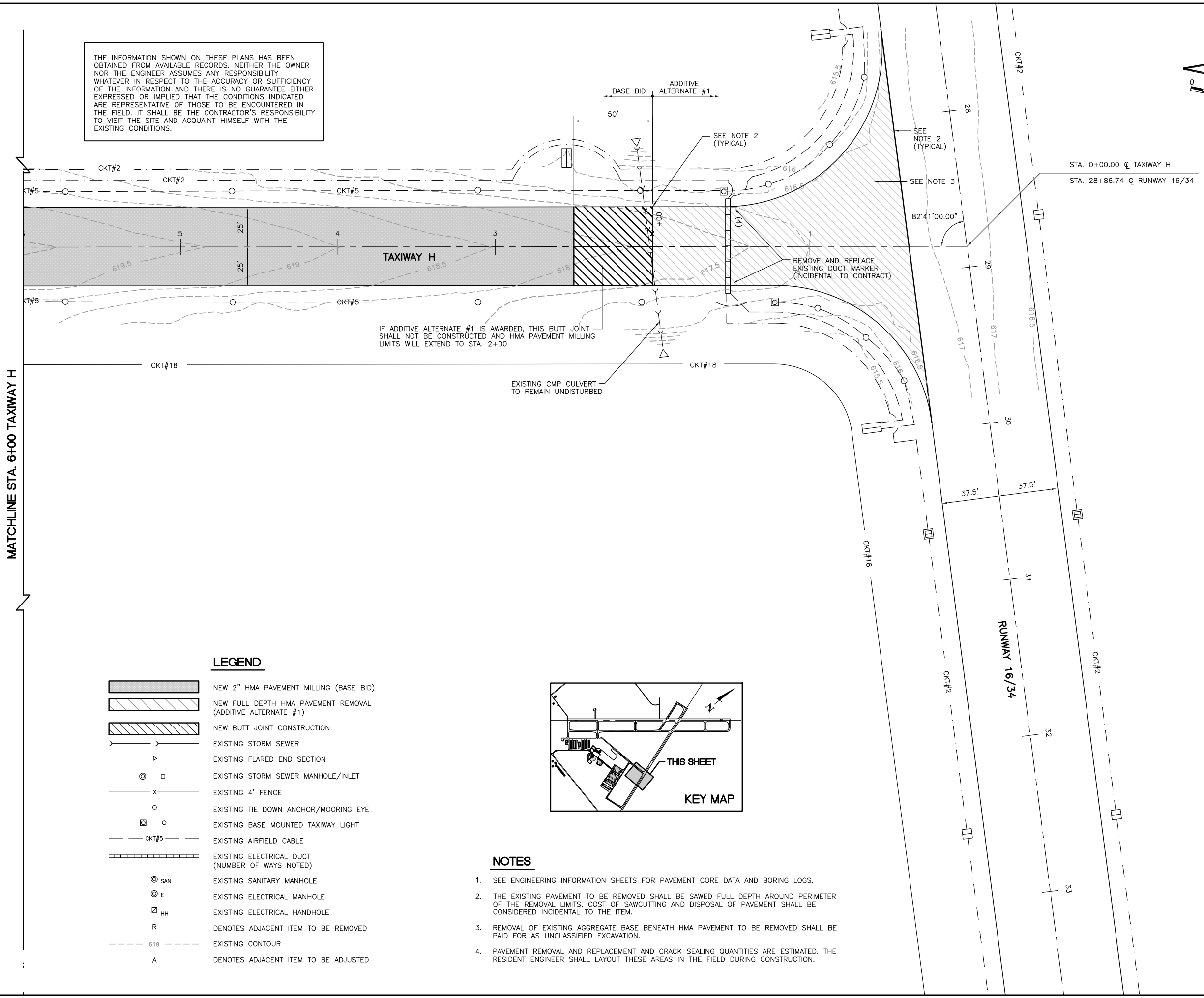
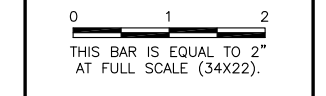
THE INFORMATION SHOWN ON THESE PLANS HAS BEEN OBTAINED FROM AVAILABLE RECORDS. NEITHER THE OWNER NOR THE ENGINEER ASSUMES ANY RESPONSIBILITY WHATEVER IN RESPECT TO THE ACCURACY OR SUFFICIENCY OF THE INFORMATION AND THERE IS NO GUARANTEE EITHER EXPRESSED OR IMPLIED THAT THE CONDITIONS INDICATED ARE REPRESENTATIVE OF THOSE TO BE ENCOUNTERED IN THE FIELD. IT SHALL BE THE CONTRACTOR'S RESPONSIBILITY TO VISIT THE SITE AND ACQUAINT HIMSELF WITH THE EXISTING CONDITIONS.



KA041

SURVEY BOOK # BOOK #

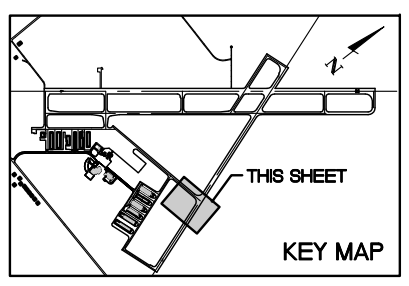
REVISIONS		
NUMBER	BY	DATE



DATE: Thursday, February 04, 2010 11:19:51 AM
 FILE: K:\kankakee\080750520 Term Apron Ph 2\Draw\Sheets\p12-second-3.dwg
 UPDATE BY: Jim Ohse
 LAYOUT: Layout1
 REF: DWG: Terminal-base-2.dwg
 6WF:20-05-20.dwg
 IMAGE FILES:
 :STL:

LEGEND

	NEW 2" HMA PAVEMENT MILLING (BASE BID)
	NEW FULL DEPTH HMA PAVEMENT REMOVAL (ADDITIVE ALTERNATE #1)
	NEW BUTT JOINT CONSTRUCTION
	EXISTING STORM SEWER
	EXISTING FLARED END SECTION
	EXISTING STORM SEWER MANHOLE/INLET
	EXISTING 4' FENCE
	EXISTING TIE DOWN ANCHOR/MOORING EYE
	EXISTING BASE MOUNTED TAXIWAY LIGHT
	EXISTING AIRFIELD CABLE
	EXISTING ELECTRICAL DUCT (NUMBER OF WAYS NOTED)
	EXISTING SANITARY MANHOLE
	EXISTING ELECTRICAL MANHOLE
	EXISTING ELECTRICAL HANDHOLE
	DENOTES ADJACENT ITEM TO BE REMOVED
	DENOTES ADJACENT ITEM TO BE ADJUSTED
	EXISTING CONTOUR



- NOTES**
- SEE ENGINEERING INFORMATION SHEETS FOR PAVEMENT CORE DATA AND BORING LOGS.
 - THE EXISTING PAVEMENT TO BE REMOVED SHALL BE SAWED FULL DEPTH AROUND PERIMETER OF THE REMOVAL LIMITS. COST OF SAWCUTTING AND DISPOSAL OF PAVEMENT SHALL BE CONSIDERED INCIDENTAL TO THE ITEM.
 - REMOVAL OF EXISTING AGGREGATE BASE BENEATH HMA PAVEMENT TO BE REMOVED SHALL BE PAID FOR AS UNCLASSIFIED EXCAVATION.
 - PAVEMENT REMOVAL AND REPLACEMENT AND CRACK SEALING QUANTITIES ARE ESTIMATED. THE RESIDENT ENGINEER SHALL LAYOUT THESE AREAS IN THE FIELD DURING CONSTRUCTION.

**GREATER KANKAKEE AIRPORT
 KANKAKEE, ILLINOIS
 REHABILITATE TERMINAL APRON AND TAXIWAY H - PHASE 2**

**EXISTING CONDITIONS/PROPOSED REMOVALS
 SHEET 3**

© Copyright G.M.T., Inc.

G.M.T.
 CRAWFORD, MURPHY & TILLY, INC.
 CONSULTING ENGINEERS
 License No. 184-000613

DESIGN BY:	CAL
DRAWN BY:	JRO
CHECKED BY:	CAL
APPROVED BY:	DKP
DATE:	01/15/2010
JOB No:	08075-05-20
ILLINOIS PROJECT:	IKK-3902
A.I.P. PROJECT:	3-17-0057-B17
FINAL	
SHEET	9 OF 20 SHEETS