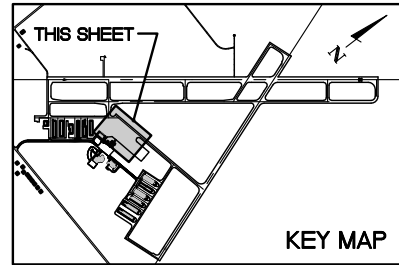


DATE: Thursday, February 04, 2010 11:20:59 AM
 FILE: K:\Kankakee\08075\0520 Term Apron Ph 2\Drawn\Sheets\1g12-grade-1.dwg

UPDATE BY: Jim Ohse
 LAYOUT: Layout1

REF: DWG: Terminal-base-2.dwg
 1b.dwg

IMAGE FILES:



LEGEND

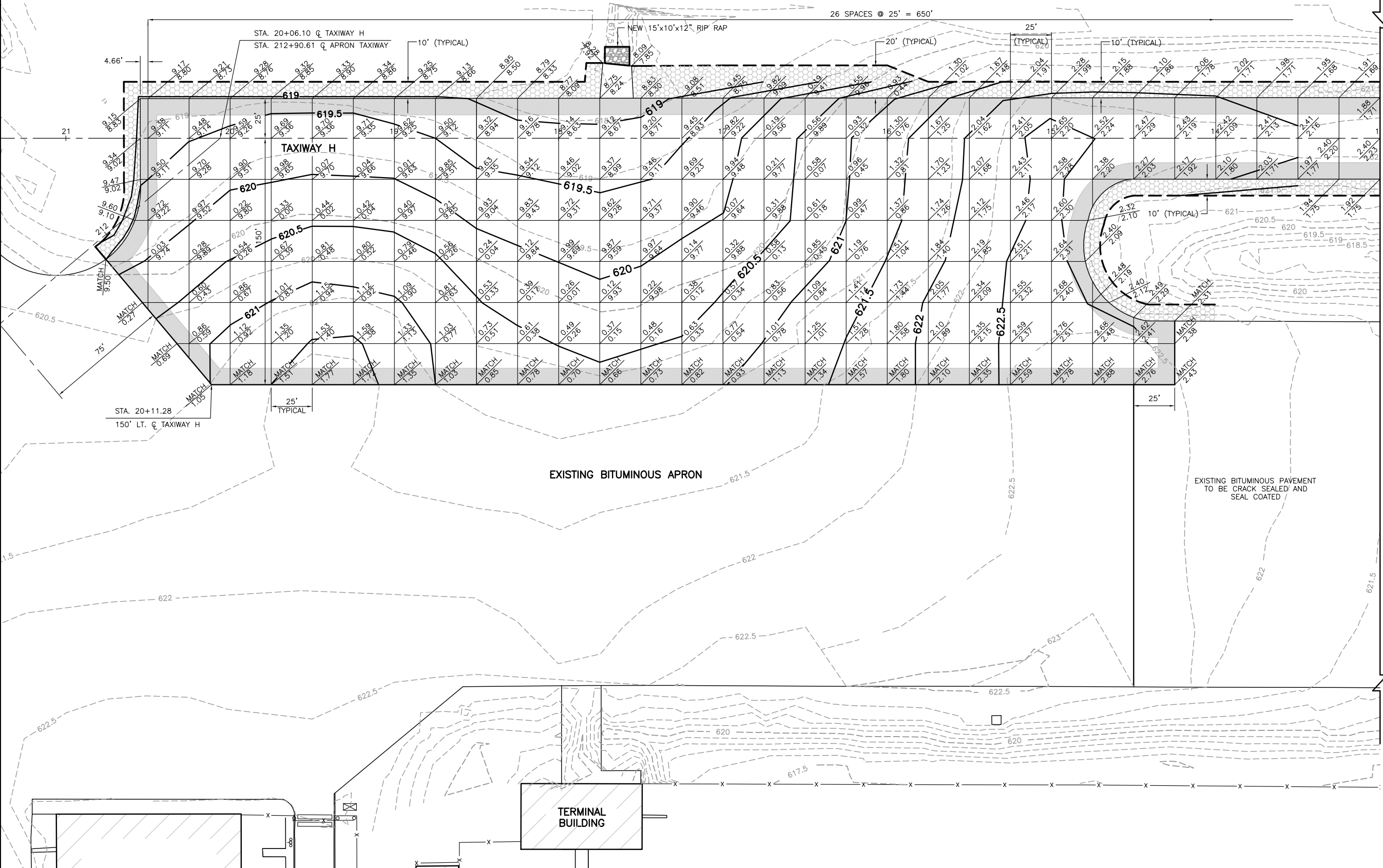
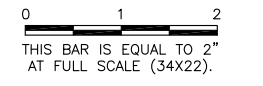
- NEW BITUMINOUS OVERLAY LIMITS
- NEW TOPSOILING, SEEDING AND EROSION CONTROL BLANKET
- NEW RIP RAP
- EXISTING CONTOUR
- NEW CONTOUR
- NEW ELEVATION (9.72)
EXISTING ELEVATION (9.22)
(ADD 610.00 FOR ELEVATIONS GREATER THAN 5.00 AND
620.00 FOR ELEVATIONS LESS THAN 5.00 FOR USGS DATUM)



KA041

SURVEY BOOK # BOOK #

REVISIONS		
NUMBER	BY	DATE



MATCHLINE STA. 13+00 TAXIWAY H
 SEE PLAN AND PROFILE FOR
 TAXIWAY H CONTINUATION

**GREATER KANKAKEE AIRPORT
 KANKAKEE, ILLINOIS
 REHABILITATE TERMINAL APRON AND TAXIWAY H - PHASE 2
 TERMINAL APRON
 GRADING AND LANDSCAPING PLAN**

© Copyright CMT, Inc.

CMT
 CRAWFORD, MURPHY & TILLY, INC.
 CONSULTING ENGINEERS
 License No. 184-000613

DESIGN BY:	CAL
DRAWN BY:	JRO
CHECKED BY:	CAL
APPROVED BY:	DKP
DATE:	01/15/2010
JOB No:	08075-05-20
ILLINOIS PROJECT:	IKK-3902
A.I.P. PROJECT:	3-17-0057-B17
FINAL	
SHEET	10 OF 20 SHEETS