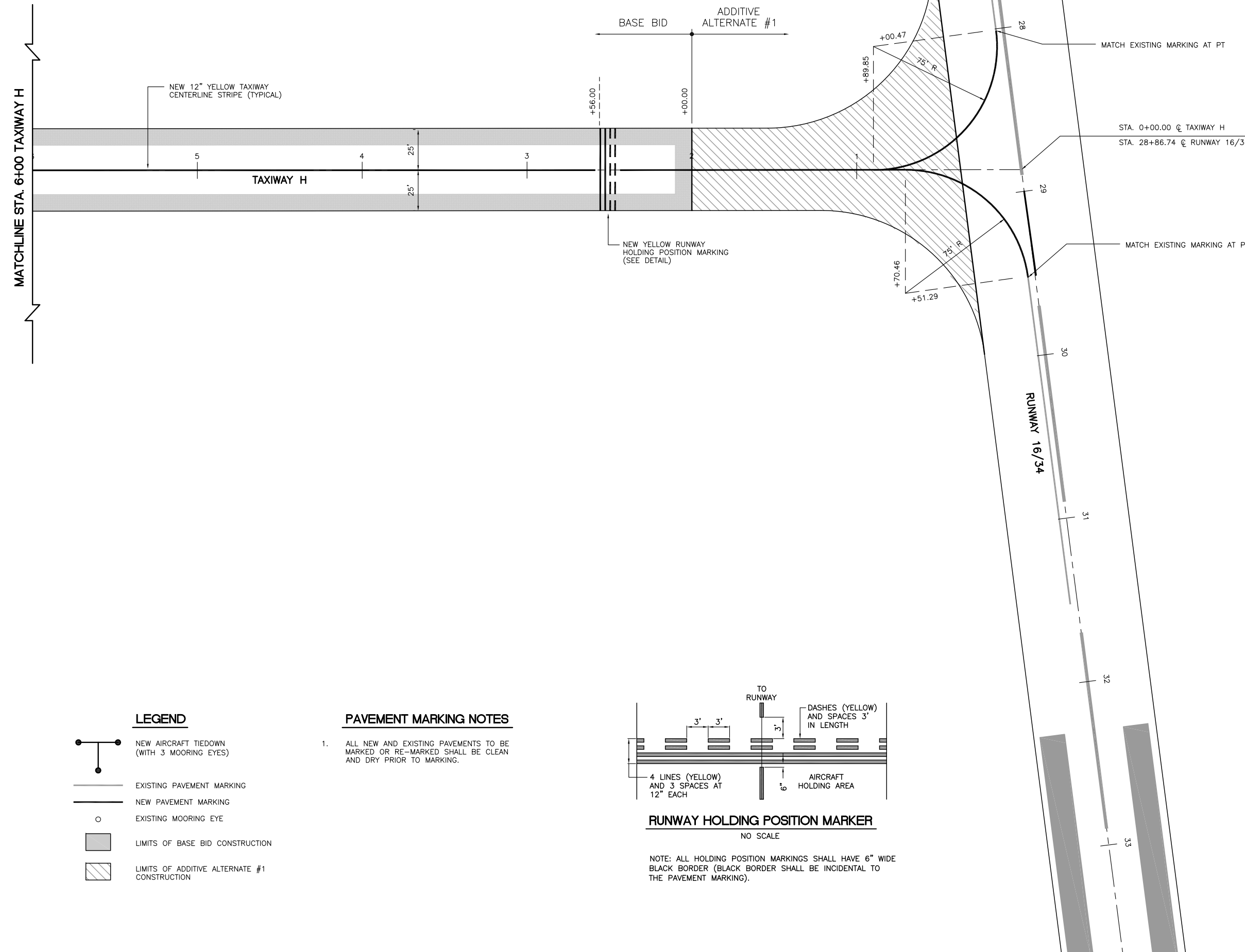


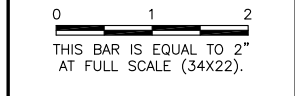
DATE: Thursday, February 04, 2010 11:26:31 AM  
 FILE: R:\Kankakee\08075-05-20\Drawn\Sheets\12-marking-3.dwg  
 UPDATE BY: Jim Ohse  
 LAYOUT: Layout1  
 IMAGE FILES:  
 REF: DWG: Terminal-base-2.dwg  
 6xw

KA041



SURVEY BOOK # BOOK #

REVISIONS		
NUMBER	BY	DATE



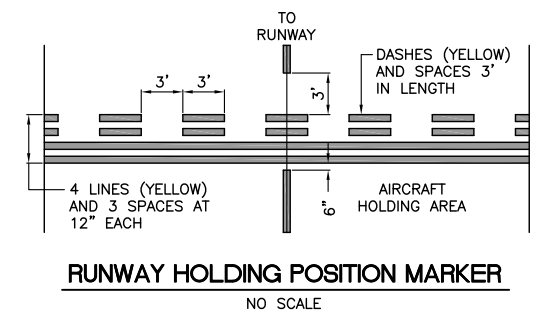
**GREATER KANKAKEE AIRPORT  
 KANKAKEE, ILLINOIS  
 REHABILITATE TERMINAL APRON AND TAXIWAY H - PHASE 2**  
**TIEDOWN/PAVEMENT MARKING PLAN  
 SHEET 3**

© Copyright G.M.T., Inc.  
**G.M.T.**  
 CRAWFORD, MURPHY & TILLY, INC.  
 CONSULTING ENGINEERS  
 License No. 184-000613

DESIGN BY:	CAL
DRAWN BY:	JRO
CHECKED BY:	CAL
APPROVED BY:	DKP
DATE:	01/15/2010
JOB No:	08075-05-20
ILLINOIS PROJECT:	IKK-3902
A.I.P. PROJECT:	3-17-0057-B17
<b>FINAL</b>	
SHEET	17 OF 20 SHEETS

- LEGEND**
- NEW AIRCRAFT TIEDOWN (WITH 3 MOORING EYES)
  - EXISTING PAVEMENT MARKING
  - NEW PAVEMENT MARKING
  - EXISTING MOORING EYE
  - LIMITS OF BASE BID CONSTRUCTION
  - LIMITS OF ADDITIVE ALTERNATE #1 CONSTRUCTION

- PAVEMENT MARKING NOTES**
- ALL NEW AND EXISTING PAVEMENTS TO BE MARKED OR RE-MARKED SHALL BE CLEAN AND DRY PRIOR TO MARKING.



NOTE: ALL HOLDING POSITION MARKINGS SHALL HAVE 6" WIDE BLACK BORDER (BLACK BORDER SHALL BE INCIDENTAL TO THE PAVEMENT MARKING).