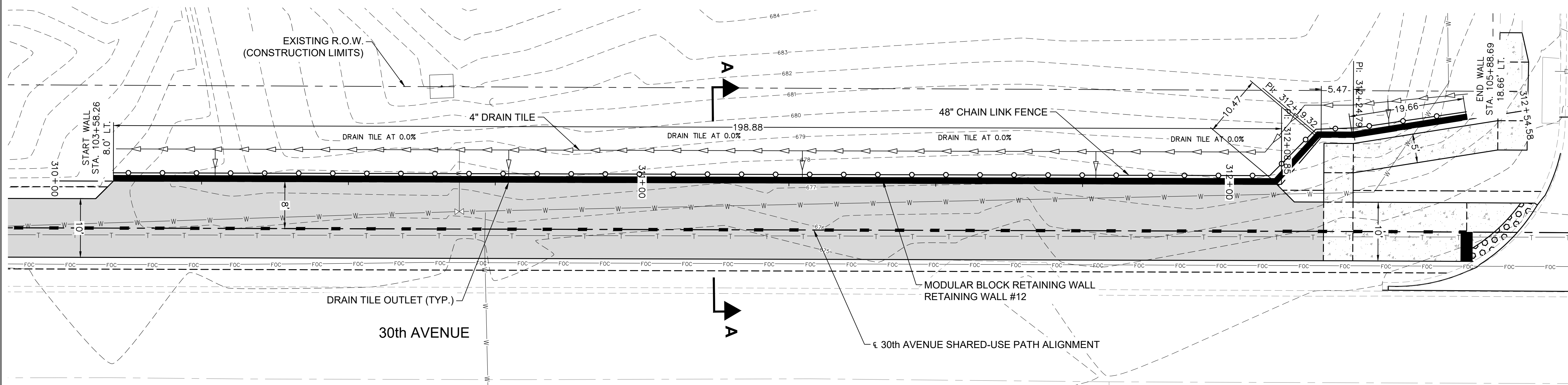
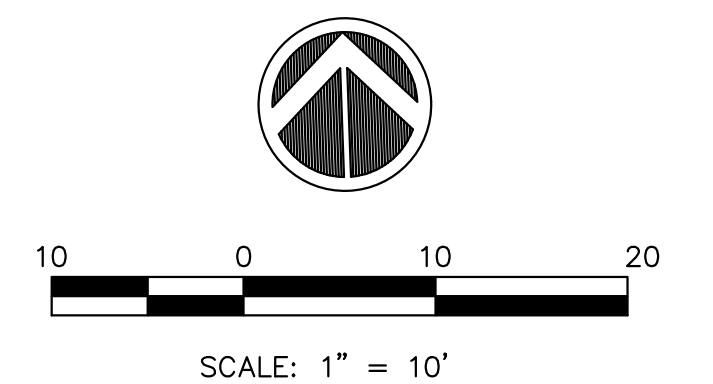


ELEVATION - RETAINING WALL
SCALE 1" = 10'-0" (LOOKING NORTH)

SECTION A-A
SEE SHEET RW14



PLAN - RETAINING WALL
SCALE 1" = 10'-0"



GENERAL NOTES:

1. STATIONS AT STEPS IN TOP OF WALL AND BASE OF WALL ARE BASED ON NOMINAL BLOCK SIZES AND ARE GIVEN FOR REFERENCE ONLY. CONTRACTOR SHALL VARY SLIGHTLY ACCORDING TO ACTUAL DIMENSIONS OF BLOCK BEING INSTALLED.
2. FOR DRAIN TILE AND TOP OF WALL DETAILS SEE SHEET RW1
3. BORING LOCATIONS APPROXIMATED
4. CONTRACTOR TO PROTECT EXISTING UTILITIES

FILE NAME = 18000211.00/
CEM #001-2018

USER NAME = PAR

DESIGNED — NWK

REVISED — .

PLOT SCALE =

DRAWN — NWK

REVISED — .

PLOT DATE = 10/30/2020

CHECKED — LRR

REVISED — .

DATE — 10/30/2020

REVISED — .

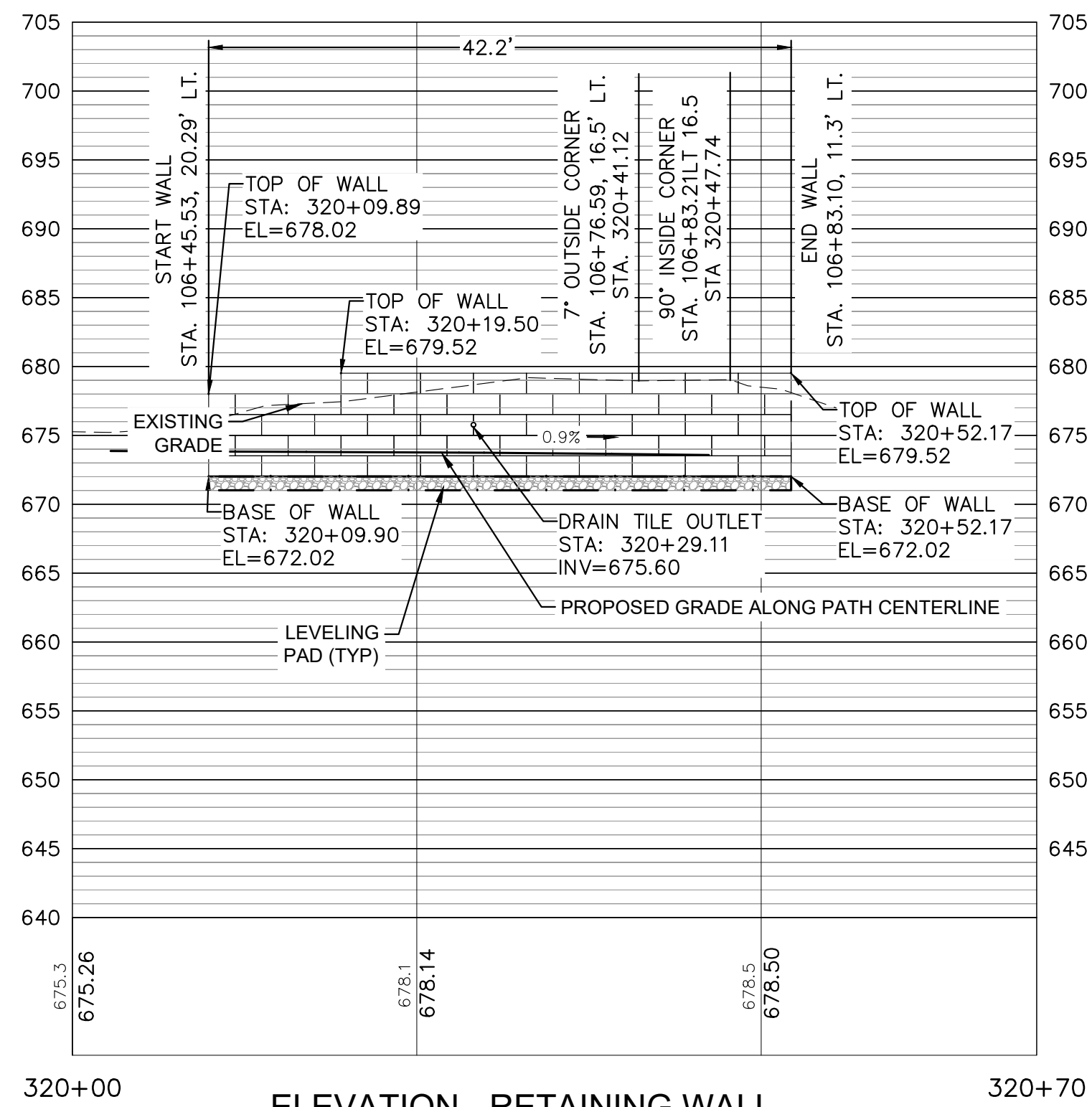


RETAIN WALL 12 PLAN AND PROFILE

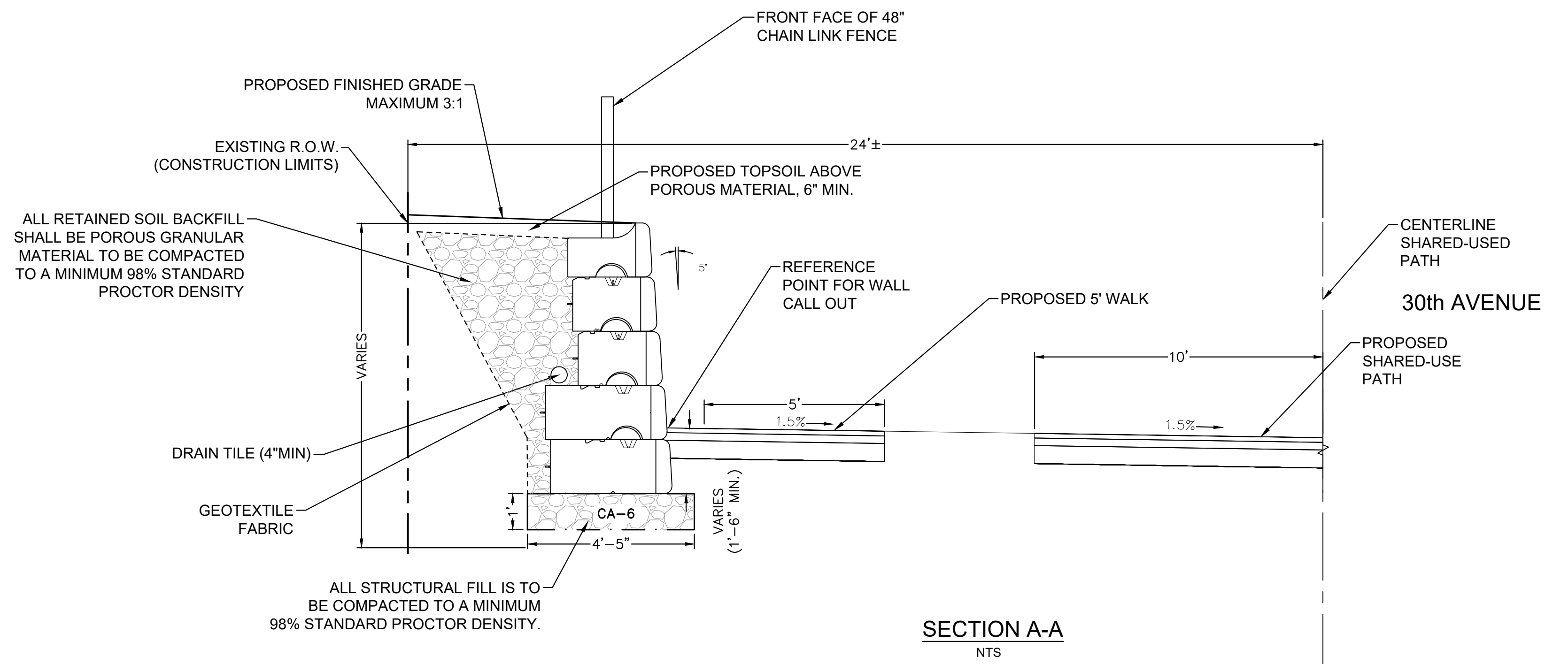
SCALE: SHEET NO. 121 OF 178 SHEETS

F.A.U. RTE.	SECTION	COUNTY	TOTAL SHEETS	SHEET NO.
5851	10-00145-00-BT	ROCK ISLAND	178	RW15

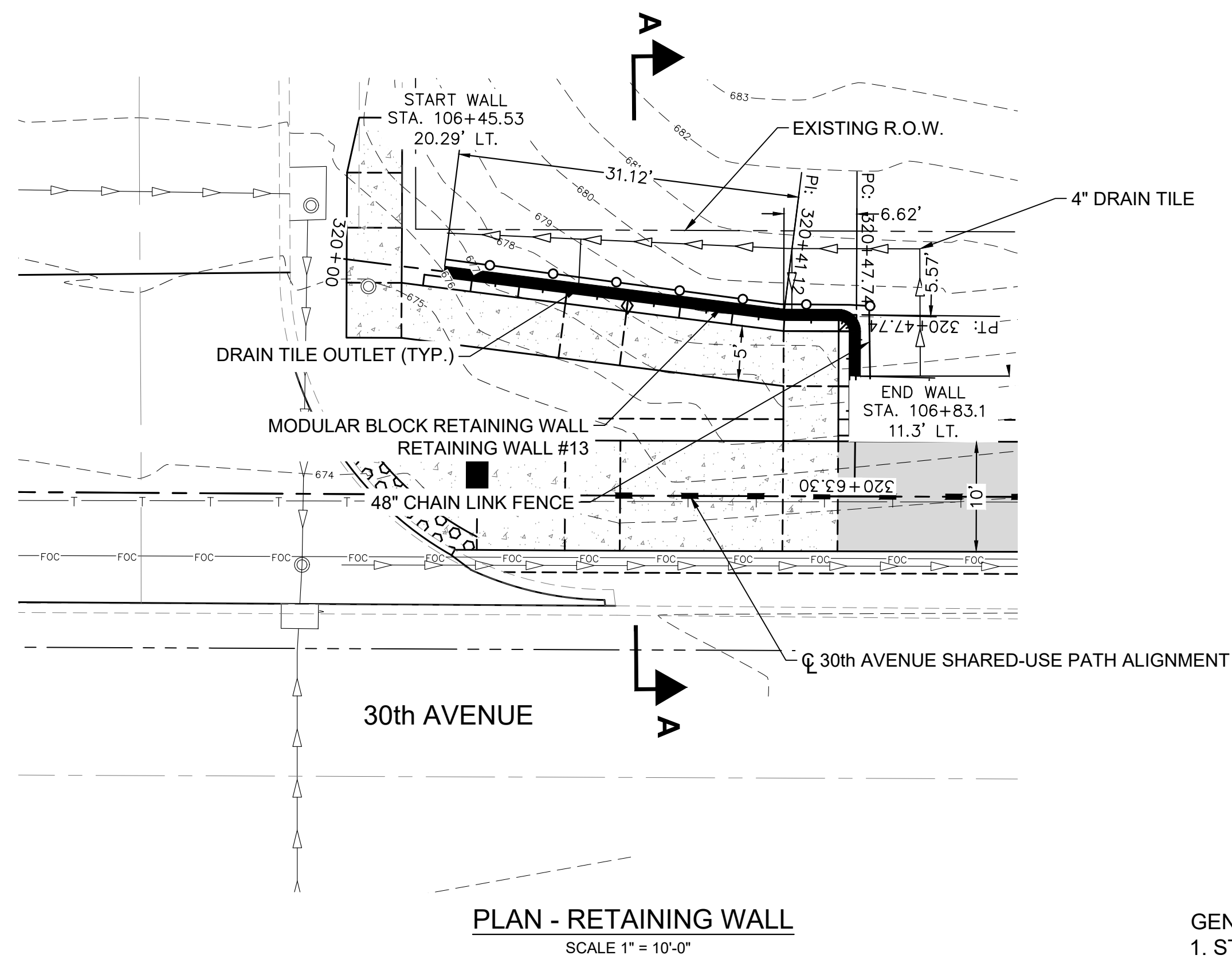
ILLINOIS FED. AID PROJECT



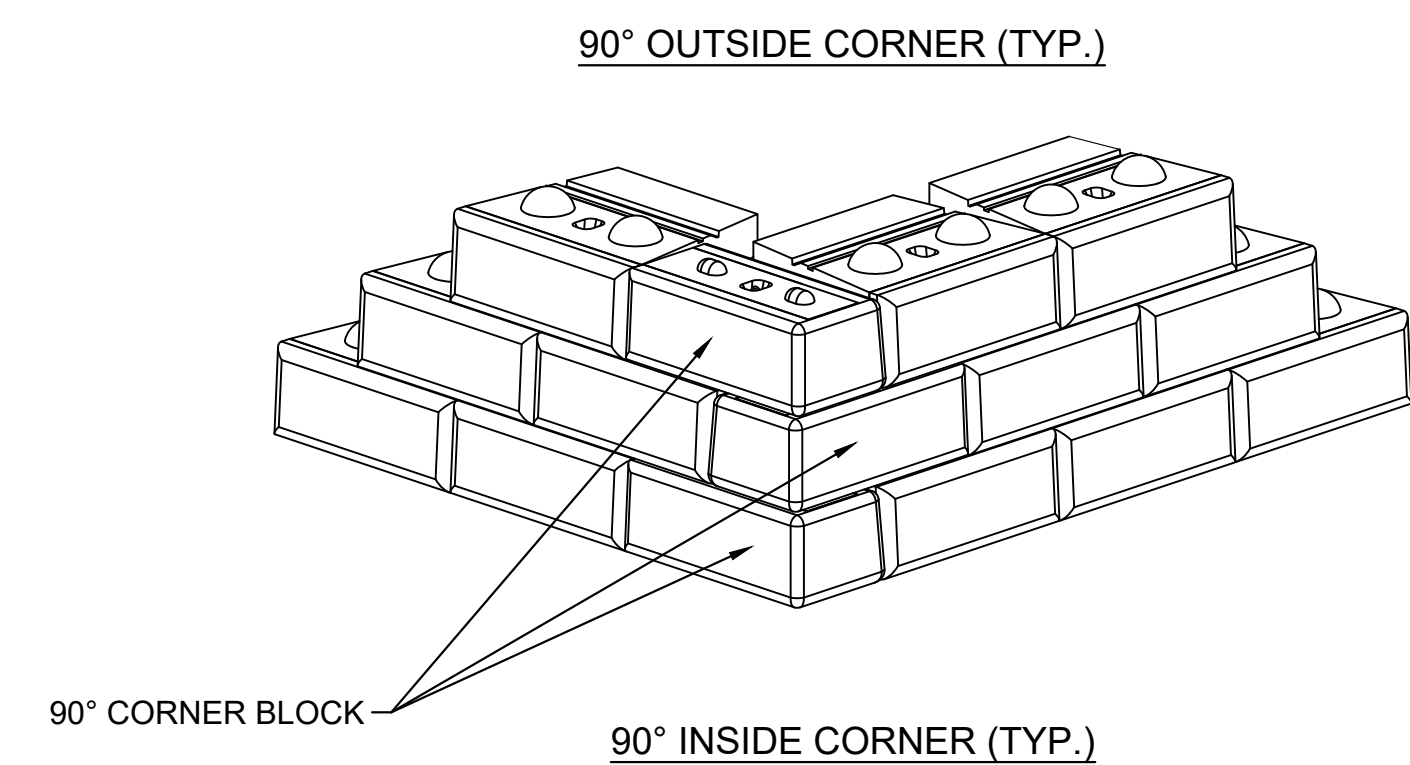
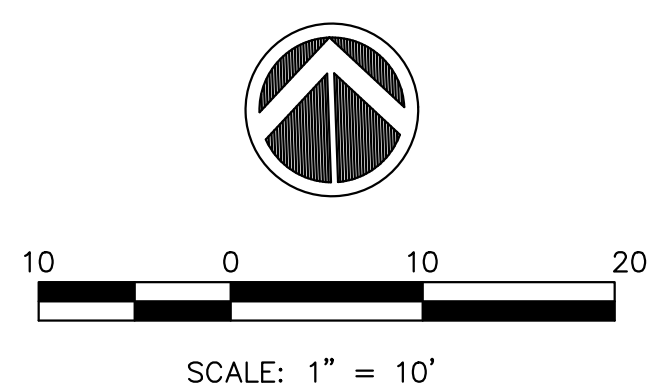
ELEVATION - RETAINING WALL
SCALE 1" = 10'-0" (LOOKING NORTH)



SECTION A-A
NTS



PLAN - RETAINING WALL
SCALE 1" = 10'-0"



- GENERAL NOTES:**
1. STATIONS AT STEPS IN TOP OF WALL AND BASE OF WALL ARE BASED ON NOMINAL BLOCK SIZES AND ARE GIVEN FOR REFERENCE ONLY. CONTRACTOR SHALL VARY SLIGHTLY ACCORDING TO ACTUAL DIMENSIONS OF BLOCK BEING INSTALLED.
 2. FOR DRAIN TILE AND TOP OF WALL DETAILS SEE SHEET RW1
 3. BORING LOCATIONS APPROXIMATED

FILE NAME = 18000211.00/
CEM #001-2018

USER NAME = PAR

DESIGNED -- NWK

REVISED --

PLOT SCALE =

DRAWN -- NWK

REVISED --

PLOT DATE = 10/30/2020

CHECKED -- LRR

REVISED --

DATE -- 10/30/2020

REVISED --

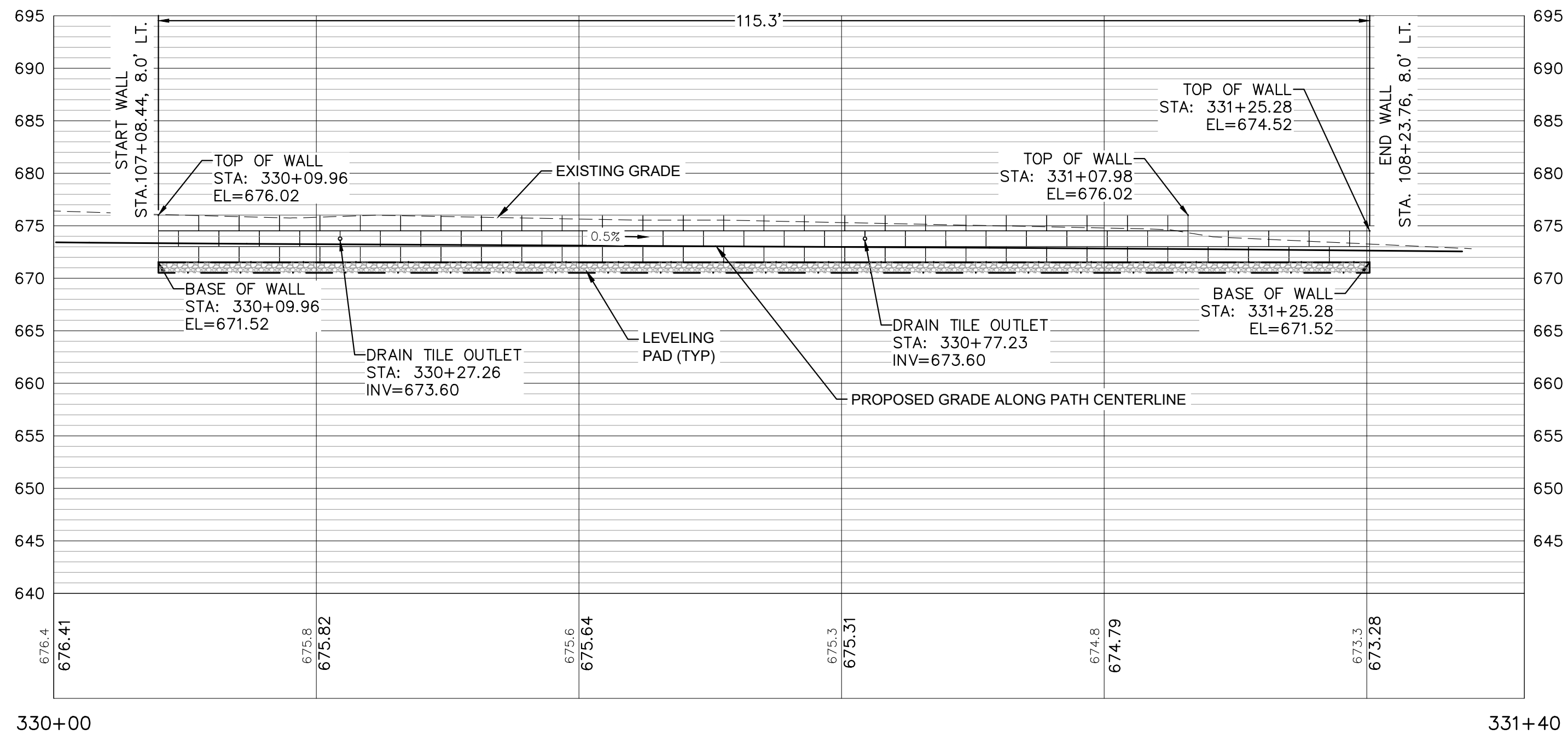


RETAIN WALL 13 PLAN AND PROFILE

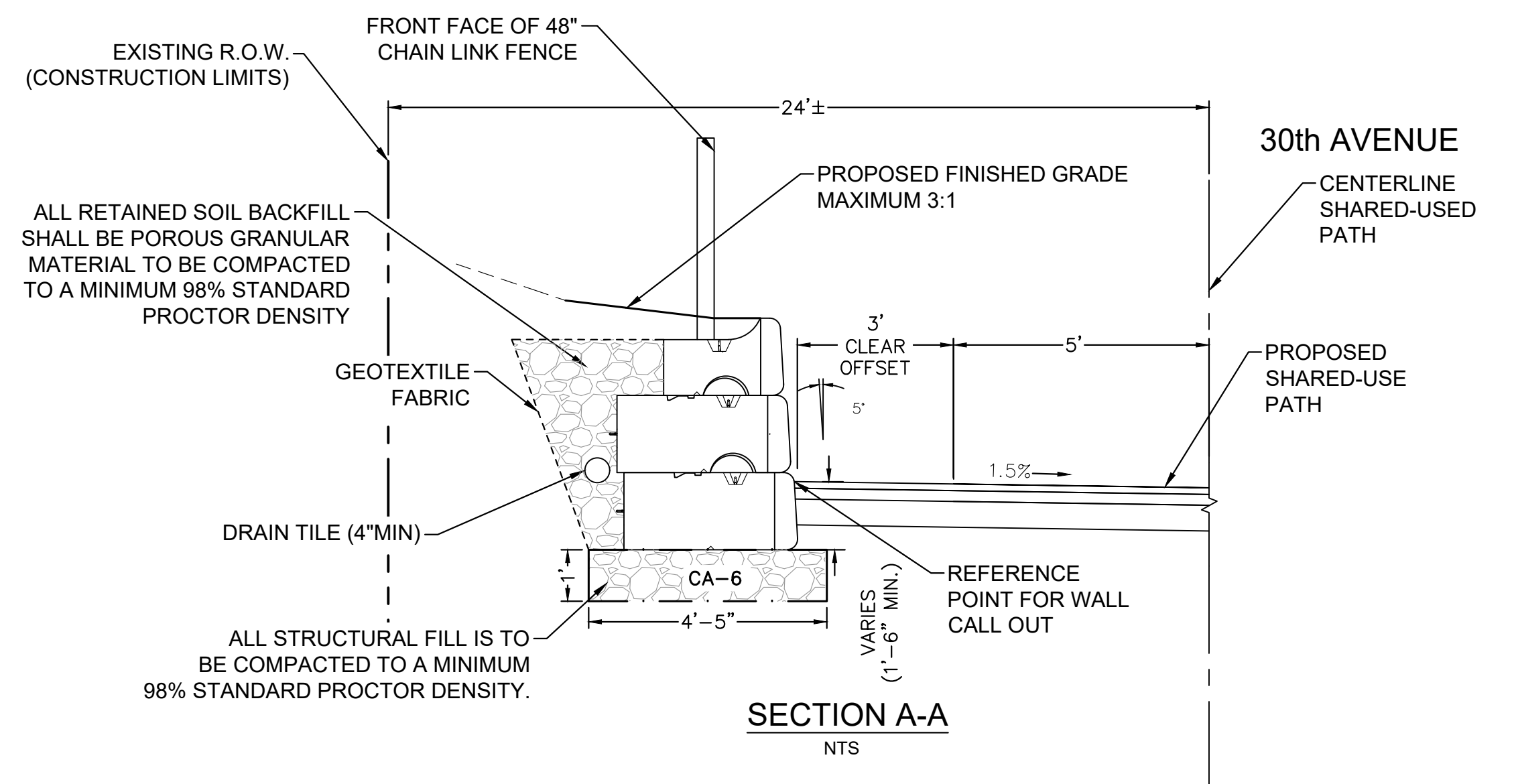
SCALE: SHEET NO. 122 OF 178 SHEETS

F.A.U. RTE.	SECTION	COUNTY	TOTAL SHEETS	SHEET NO.
5851	10-00145-00-BT	ROCK ISLAND	178	RW16

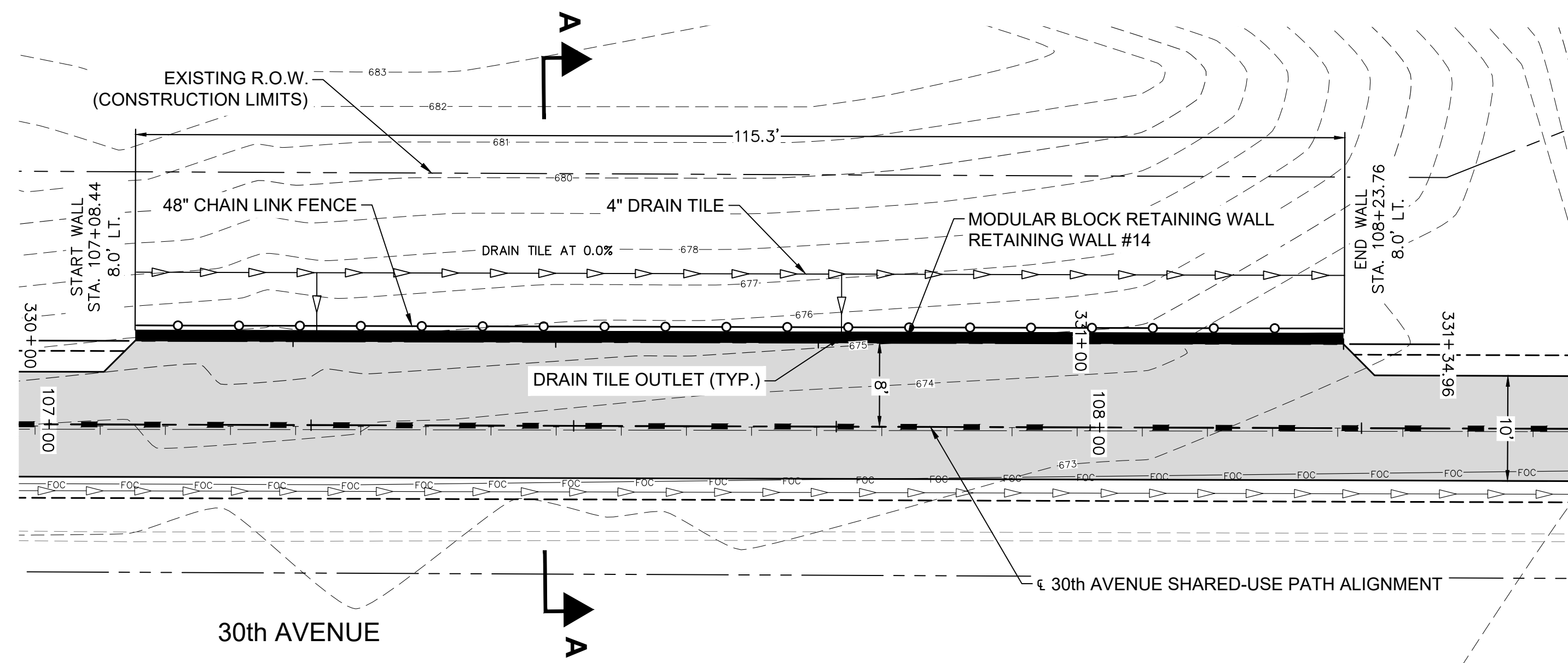
ILLINOIS FED. AID PROJECT



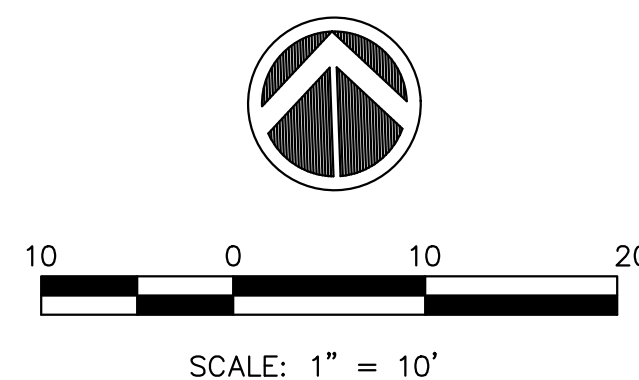
ELEVATION - RETAINING WALL
SCALE 1" = 10'-0" (LOOKING NORTH)



SECTION A-A
NTS



PLAN - RETAINING WALL
SCALE 1" = 10'-0"



GENERAL NOTES:

1. STATIONS AT STEPS IN TOP OF WALL AND BASE OF WALL ARE BASED ON NOMINAL BLOCK SIZES AND ARE GIVEN FOR REFERENCE ONLY. CONTRACTOR SHALL VARY SLIGHTLY ACCORDING TO ACTUAL DIMENSIONS OF BLOCK BEING INSTALLED.
2. FOR DRAIN TILE AND TOP OF WALL DETAILS SEE SHEET RW1
3. BORING LOCATIONS APPROXIMATED

FILE NAME = 18000211.00/
CEM #001-2018

USER NAME = PAR

DESIGNED -- NWK

REVISED --

DRAWN -- NWK

REVISED --

PLOT SCALE =

CHECKED -- LRR

PLOT DATE = 10/30/2020

DATE -- 10/30/2020

REVISED --

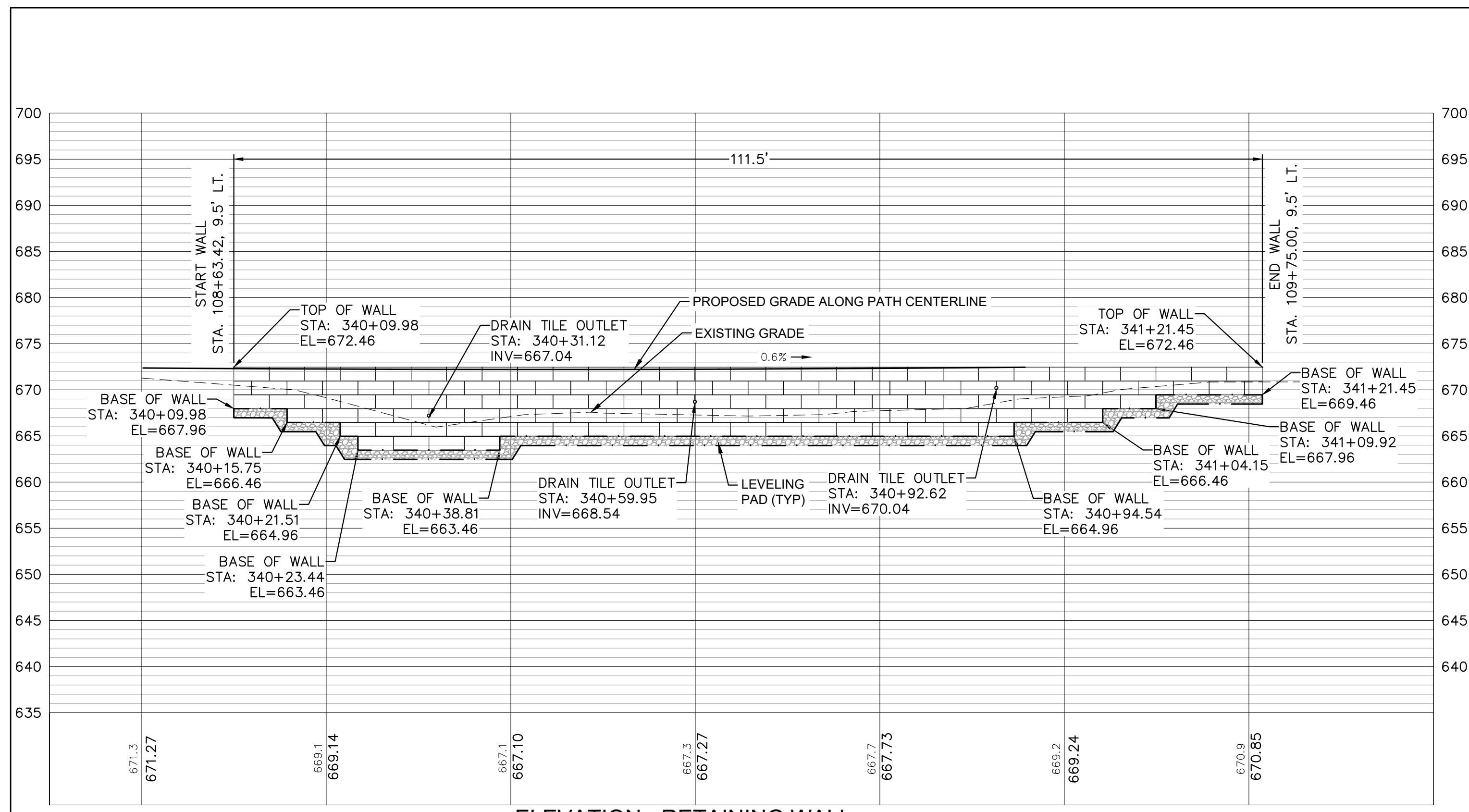


RETAIN WALL 14 PLAN AND PROFILE

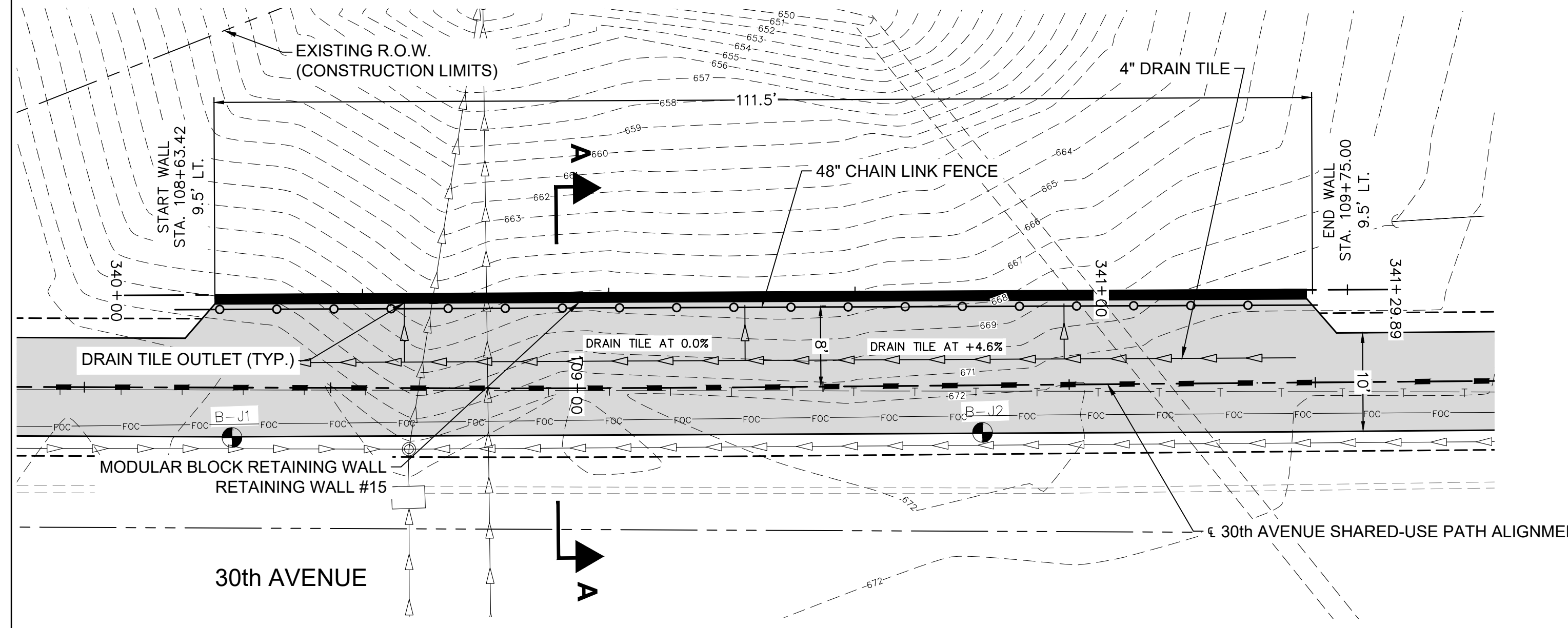
SCALE: SHEET NO. 123 OF 178 SHEETS

F.A.U. RTE.	SECTION	COUNTY	TOTAL SHEETS	SHEET NO.
5851	10-00145-00-BT	ROCK ISLAND	178	RW17

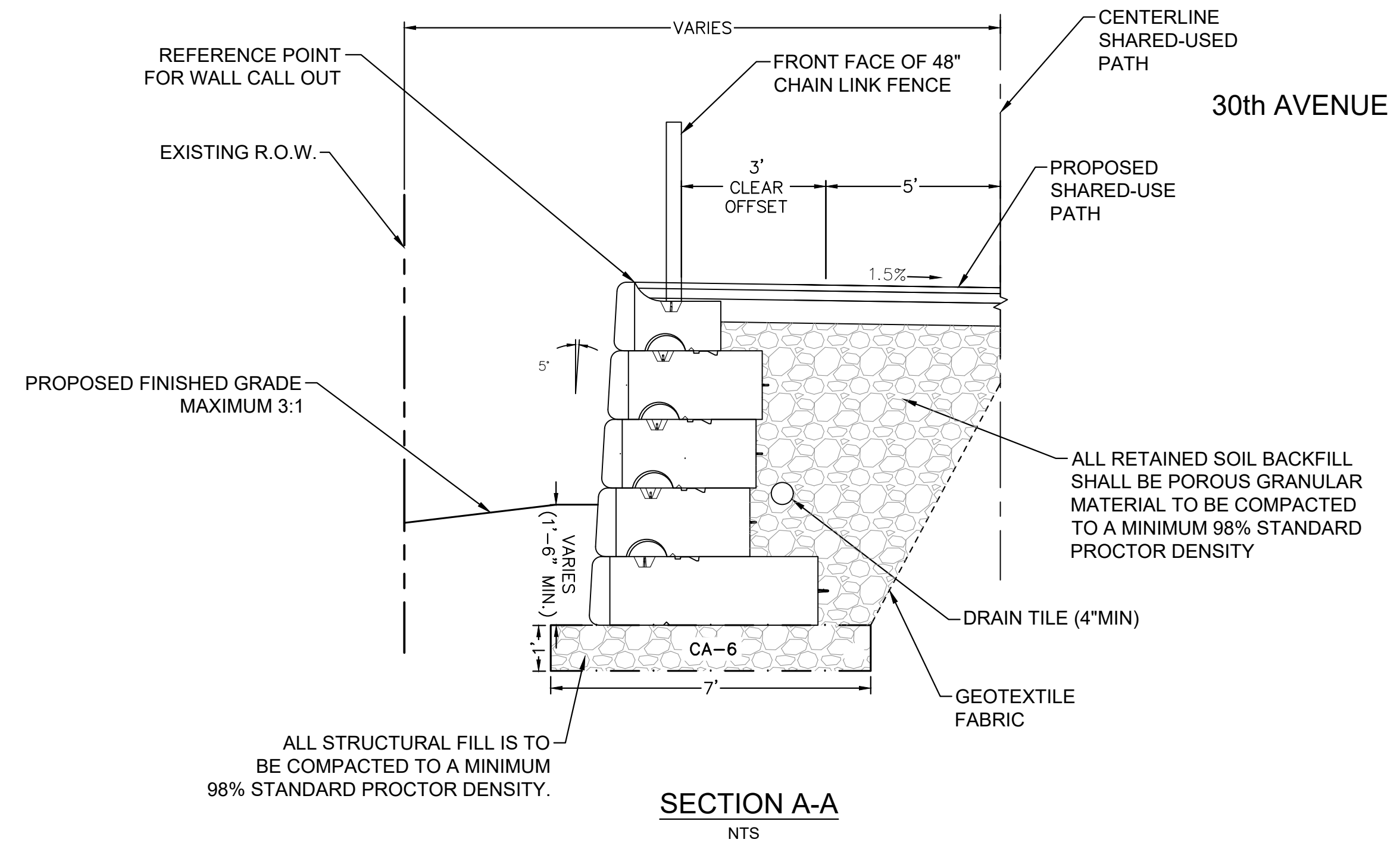
ILLINOIS FED. AID PROJECT



ELEVATION - RETAINING WALL
SCALE 1" = 10'-0" (LOOKING NORTH)



PLAN - RETAINING WALL
SCALE 1" = 10'-0"



SECTION A-A
NTS


- GENERAL NOTES:**
1. STATIONS AT STEPS IN TOP OF WALL AND BASE OF WALL ARE BASED ON NOMINAL BLOCK SIZES AND ARE GIVEN FOR REFERENCE ONLY. CONTRACTOR SHALL VARY SLIGHTLY ACCORDING TO ACTUAL DIMENSIONS OF BLOCK BEING INSTALLED.
 2. FOR DRAIN TILE AND TOP OF WALL DETAILS SEE SHEET RW1
 3. BORING LOCATIONS APPROXIMATED
 4. CONTRACTOR TO PROTECT EXISTING UTILITIES

FILE NAME = 18000211.00/
CEM #001-2018

USER NAME = PAR
PLOT SCALE =
PLOT DATE = 10/30/2020

DESIGNED — NWK
DRAWN — NWK
CHECKED — LRR
DATE — 10/30/2020

REVISED —
REVISED —
REVISED —
REVISED —




RETAIN WALL 15 PLAN AND PROFILE

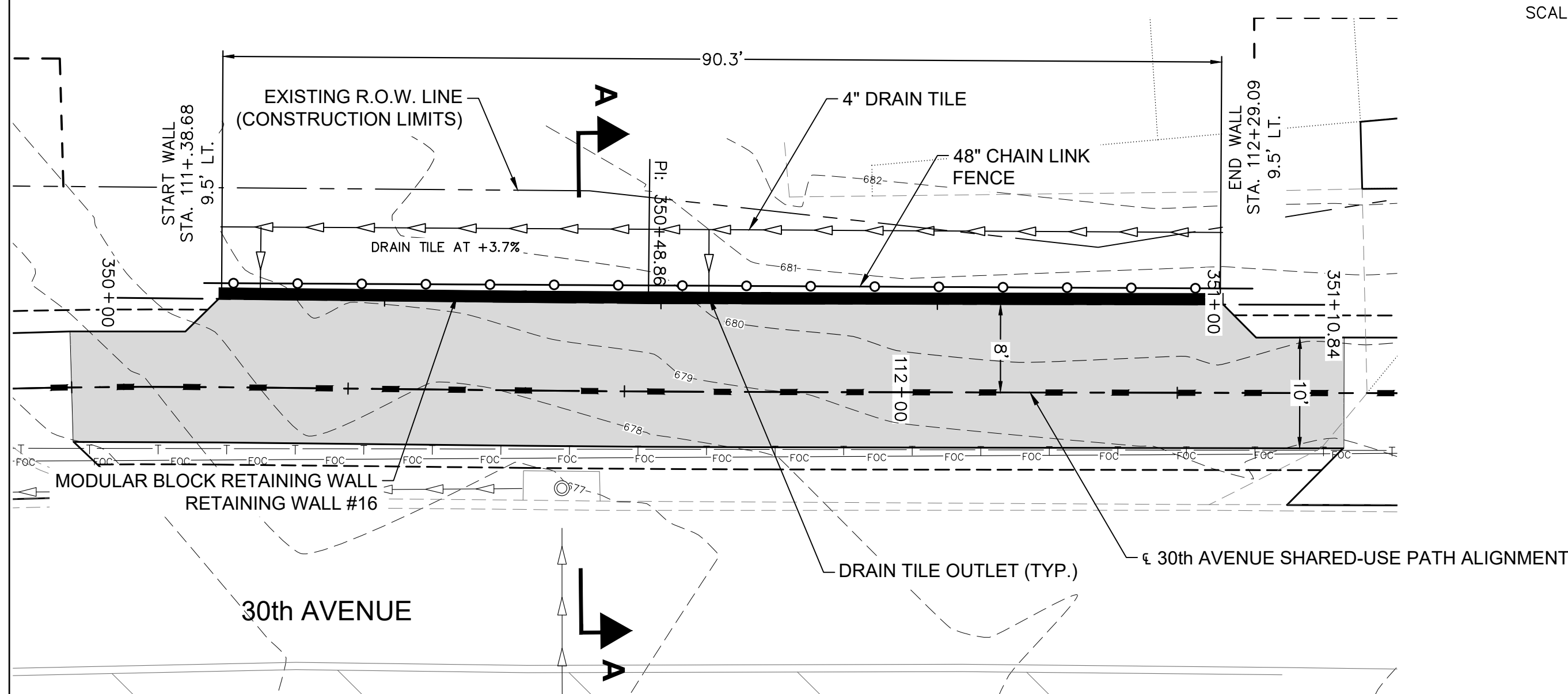
SCALE: SHEET NO. 124 OF 178 SHEETS

F.A.U. RTE.	SECTION	COUNTY	TOTAL SHEETS	SHEET NO.
5851	10-00145-00-BT	ROCK ISLAND	178	RW18

ILLINOIS FED. AID PROJECT



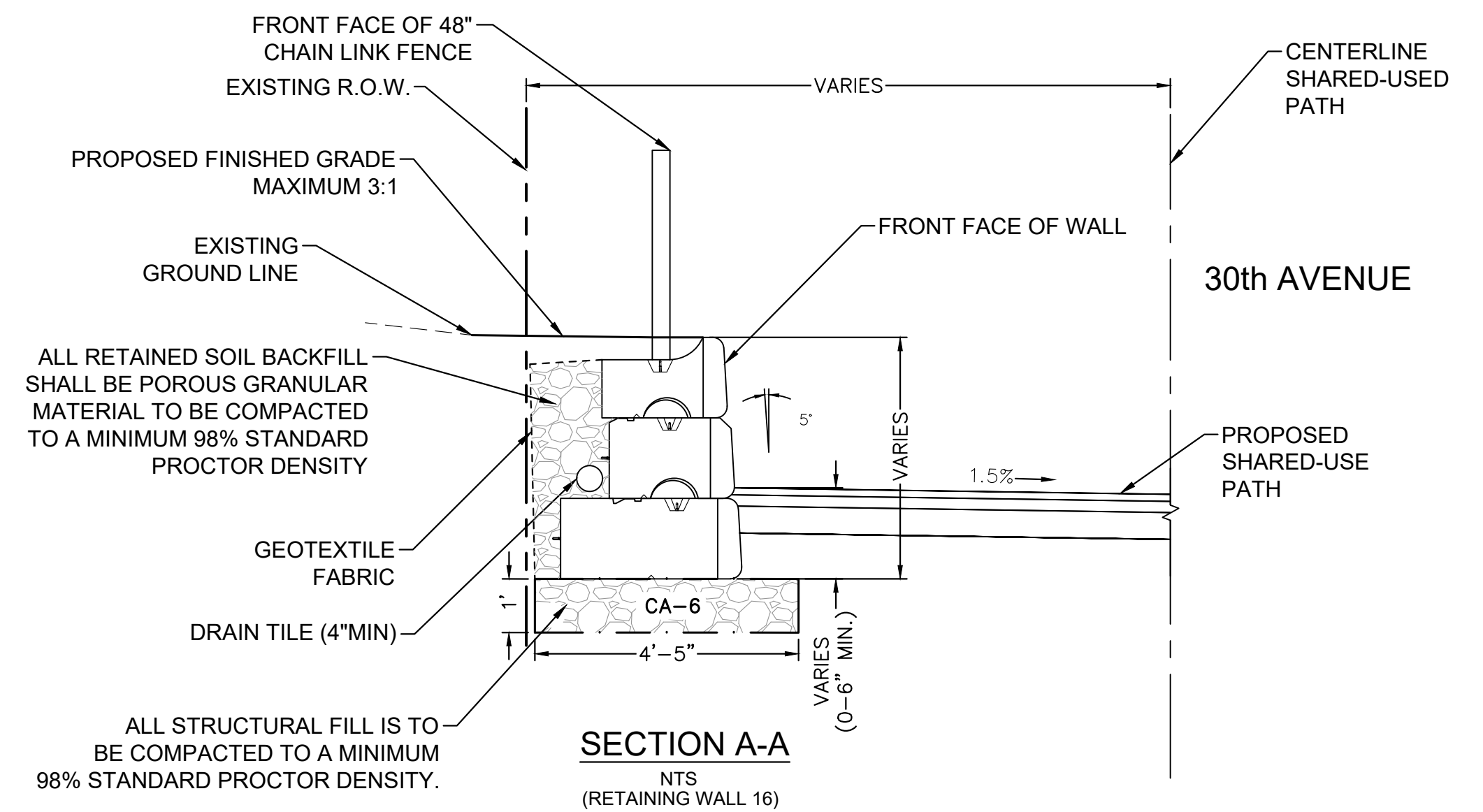
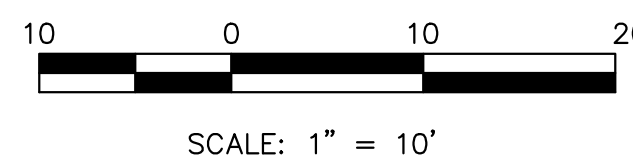
ELEVATION - RETAINING WALL
SCALE 1" = 10'-0" (LOOKING NORTH)



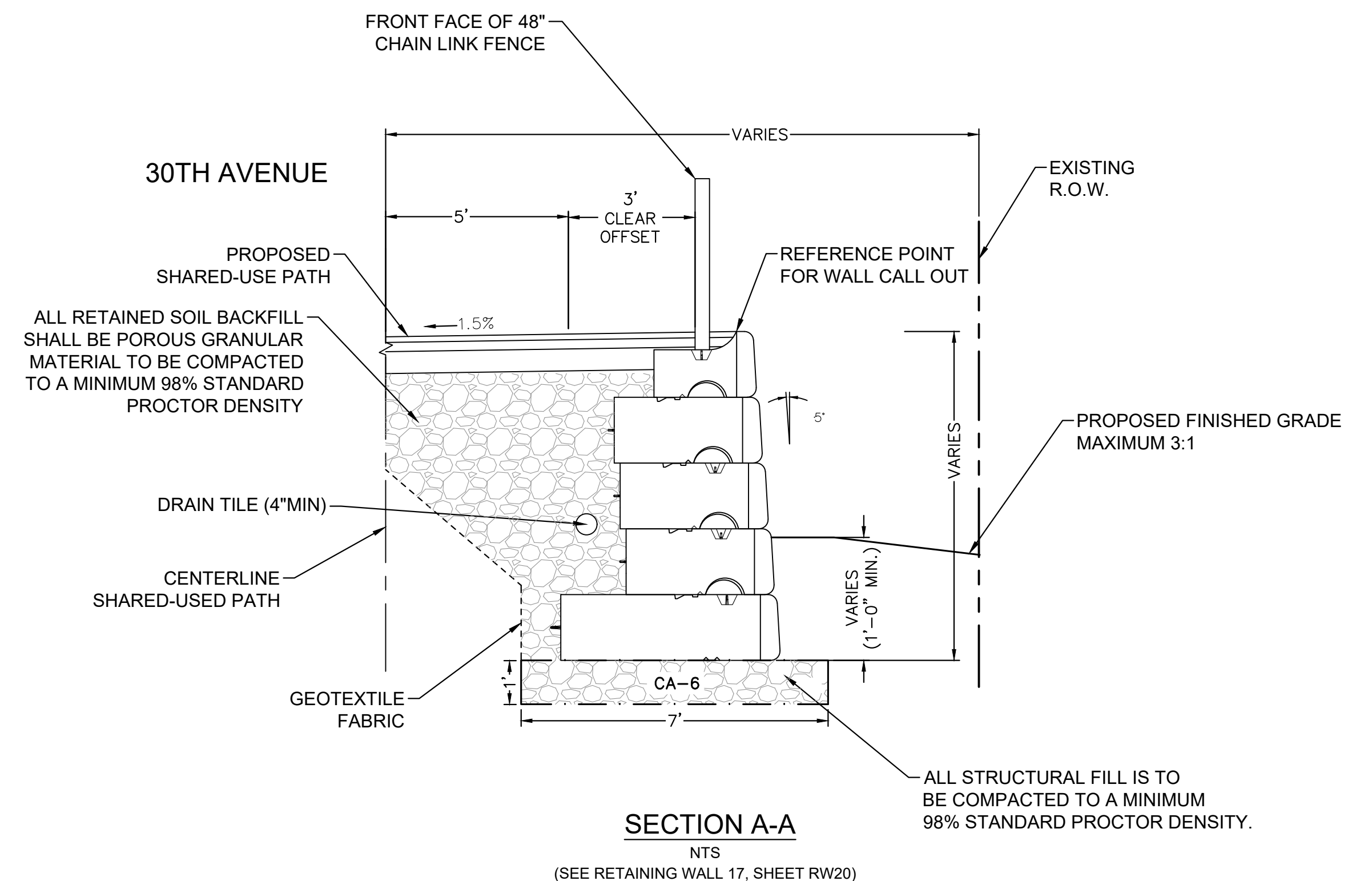
PLAN - RETAINING WALL
SCALE 1" = 10'-0"

GENERAL NOTES:

1. STATIONS AT STEPS IN TOP OF WALL AND BASE OF WALL ARE BASED ON NOMINAL BLOCK SIZES AND ARE GIVEN FOR REFERENCE ONLY. CONTRACTOR SHALL VARY SLIGHTLY ACCORDING TO ACTUAL DIMENSIONS OF BLOCK BEING INSTALLED.
2. FOR DRAIN TILE AND TOP OF WALL DETAILS SEE SHEET RW1
3. BORING LOCATIONS APPROXIMATED



SECTION A-A
NTS
(RETAINING WALL 16)



SECTION A-A
NTS
(SEE RETAINING WALL 17, SHEET RW20)

FILE NAME = 18000211.00/
CEM #001-2018

USER NAME = PAR

DESIGNED -- NWK

REVISED --

PLOT SCALE =

DRAWN -- NWK

REVISED --

PLOT DATE = 10/30/2020

CHECKED -- LRR

REVISED --

DATE -- 10/30/2020

REVISED --

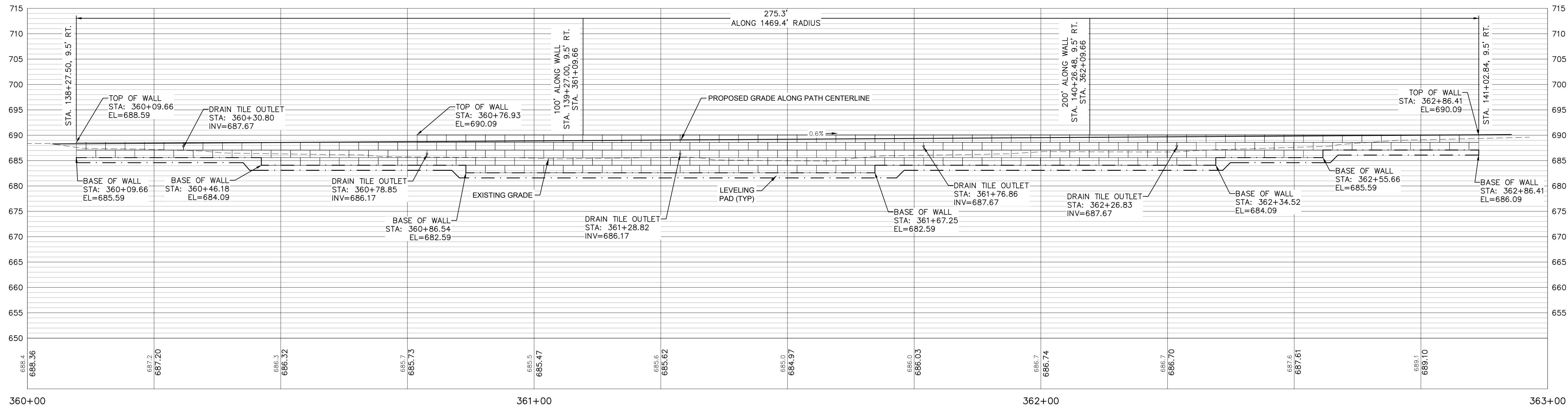


RETAIN WALL 16 PLAN AND PROFILE

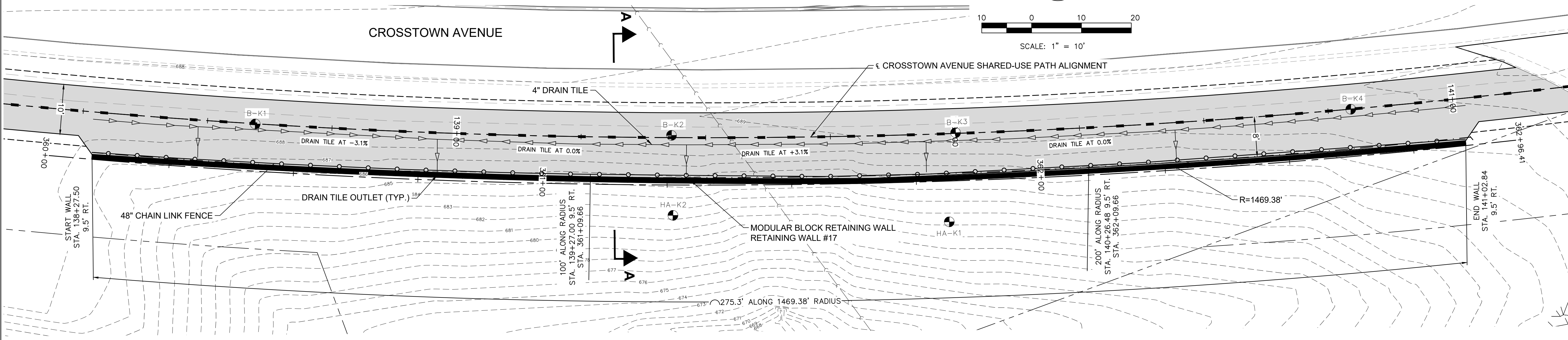
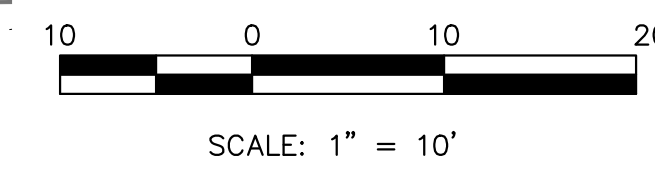
SCALE: SHEET NO. 125 OF 178 SHEETS

F.A.U. RTE.	SECTION	COUNTY	TOTAL SHEETS	SHEET NO.
5851	10-00145-00-BT	ROCK ISLAND	178	RW19

ILLINOIS FED. AID PROJECT



ELEVATION - RETAINING WALL
SCALE 1" = 10'-0" (LOOKING NORTH)



PLAN - RETAINING WALL
SCALE 1" = 10'-0"

- GENERAL NOTES:**
1. STATIONS AT STEPS IN TOP OF WALL AND BASE OF WALL ARE BASED ON NOMINAL BLOCK SIZES AND ARE GIVEN FOR REFERENCE ONLY. CONTRACTOR SHALL VARY SLIGHTLY ACCORDING TO ACTUAL DIMENSIONS OF BLOCK BEING INSTALLED.
 2. FOR DRAIN TILE AND TOP OF WALL DETAILS SEE SHEET RW1
 3. BORING LOCATIONS APPROXIMATED
 4. CONTRACTOR TO PROTECT EXISTING UTILITIES

SECTION A-A
SEE SHEET RW19

FILE NAME = 18000211.00/
CEM #001-2018

USER NAME = PAR

DESIGNED — NWK

DRAWN — NWK

CHECKED — LRR

PLOT DATE = 10/30/2020

DATE — 10/30/2020


REVISED — .

REVISED — .

REVISED — .

REVISED — .

REVISED — .



RETAIN WALL 17 PLAN AND PROFILE

SCALE: SHEET NO. 126 OF 178 SHEETS







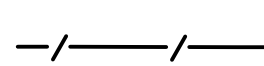

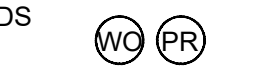
F.A.U. RTE.	SECTION	COUNTY	TOTAL SHEETS	SHEET NO.
5851	10-00145-00-BT	ROCK ISLAND	178	RW20



ILLINOIS FED. AID PROJECT

GENERAL NOTES:

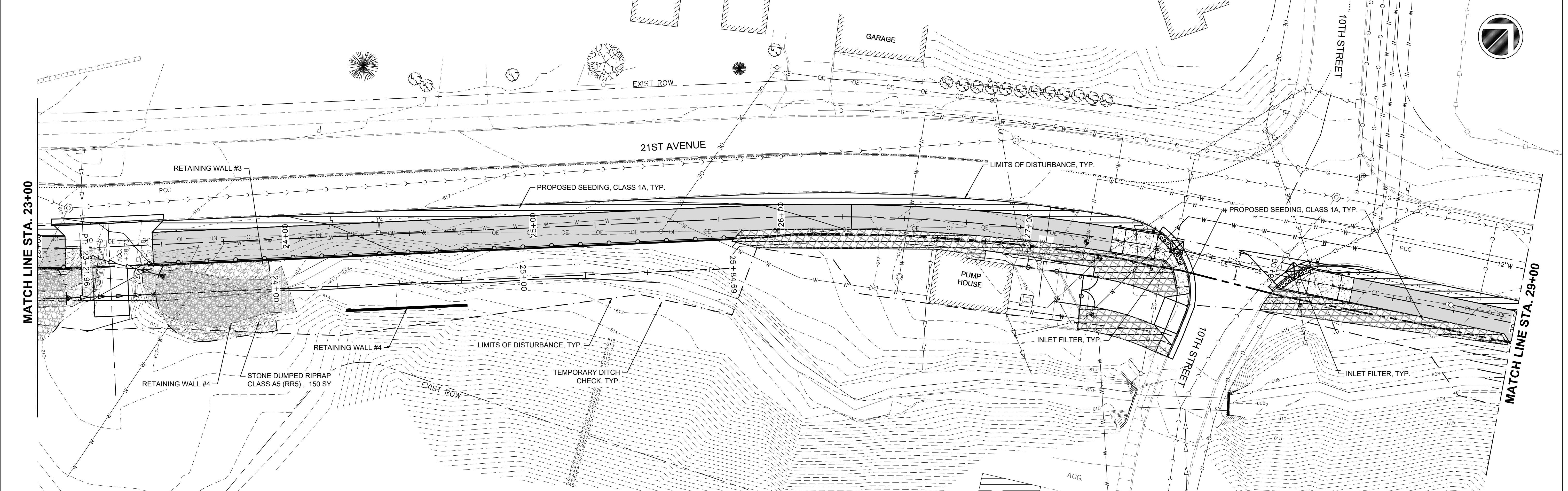
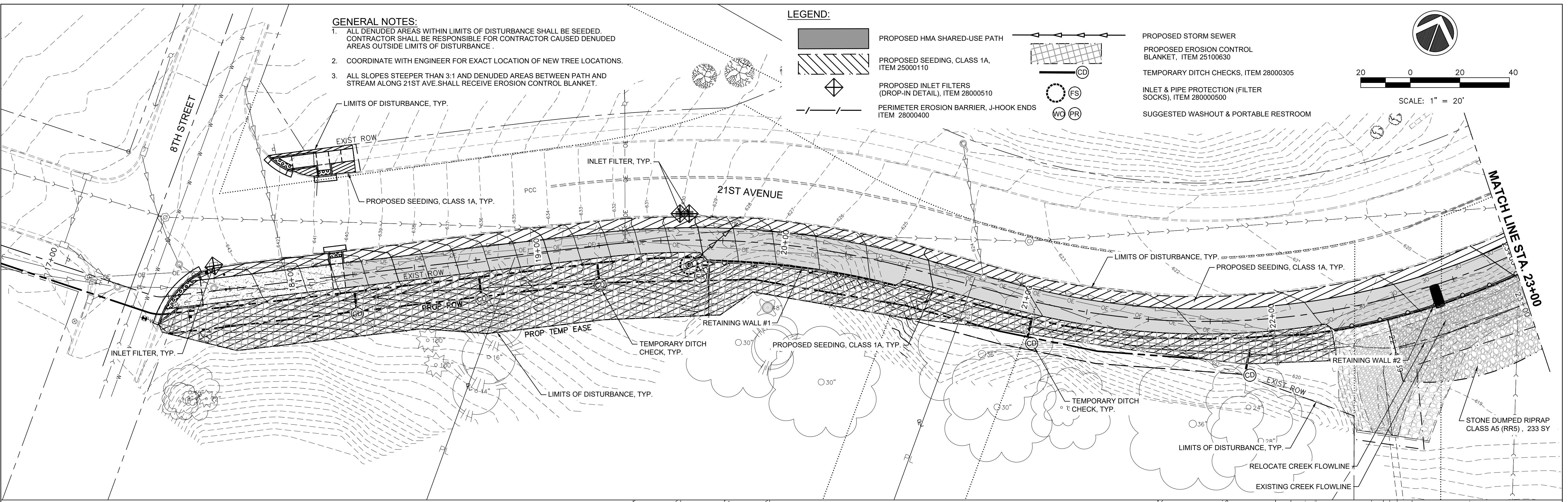
1. ALL DENUDED AREAS WITHIN LIMITS OF DISTURBANCE SHALL BE SEEDED. CONTRACTOR SHALL BE RESPONSIBLE FOR CONTRACTOR CAUSED DENUDED AREAS OUTSIDE LIMITS OF DISTURBANCE.
2. COORDINATE WITH ENGINEER FOR EXACT LOCATION OF NEW TREE LOCATIONS.
3. ALL SLOPES STEEPER THAN 3:1 AND DENUDED AREAS BETWEEN PATH AND STREAM ALONG 21ST AVE. SHALL RECEIVE EROSION CONTROL BLANKET, ITEM 25100630.

LEGEND:

	PROPOSED HMA SHARED-USE PATH		PROPOSED STORM SEWER
	PROPOSED SEEDING, CLASS 1A, ITEM 25000110		PROPOSED EROSION CONTROL BLANKET, ITEM 25100630
	PROPOSED INLET FILTERS (DROP-IN DETAIL), ITEM 28000510		TEMPORARY DITCH CHECKS, ITEM 28000305
	PERIMETER EROSION BARRIER, J-HOOK ENDS ITEM 28000400		INLET & PIPE PROTECTION (FILTER SOCKS), ITEM 280000500
			SUGGESTED WASHOUT & PORTABLE RESTROOM

SCALE: 1" = 20'




FILE NAME = 18000211.00/
CEM #001-2018

USER NAME = PAR
PLOT SCALE =
PLOT DATE = 10/30/2020

DESIGNED — NWK
DRAWN — NWK
CHECKED — LRR
DATE — 10/30/2020

REVISED —
REVISED —
REVISED —
REVISED —





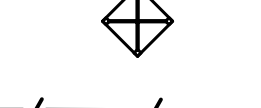

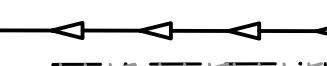




EROSION AND SEDIMENT CONTROL

SCALE: SHEET NO. 127 OF 178 SHEETS

F.A.U. RTE.	SECTION	COUNTY	TOTAL SHEETS	SHEET NO.
5851	10-00145-00-BT	ROCK ISLAND	178	EC1

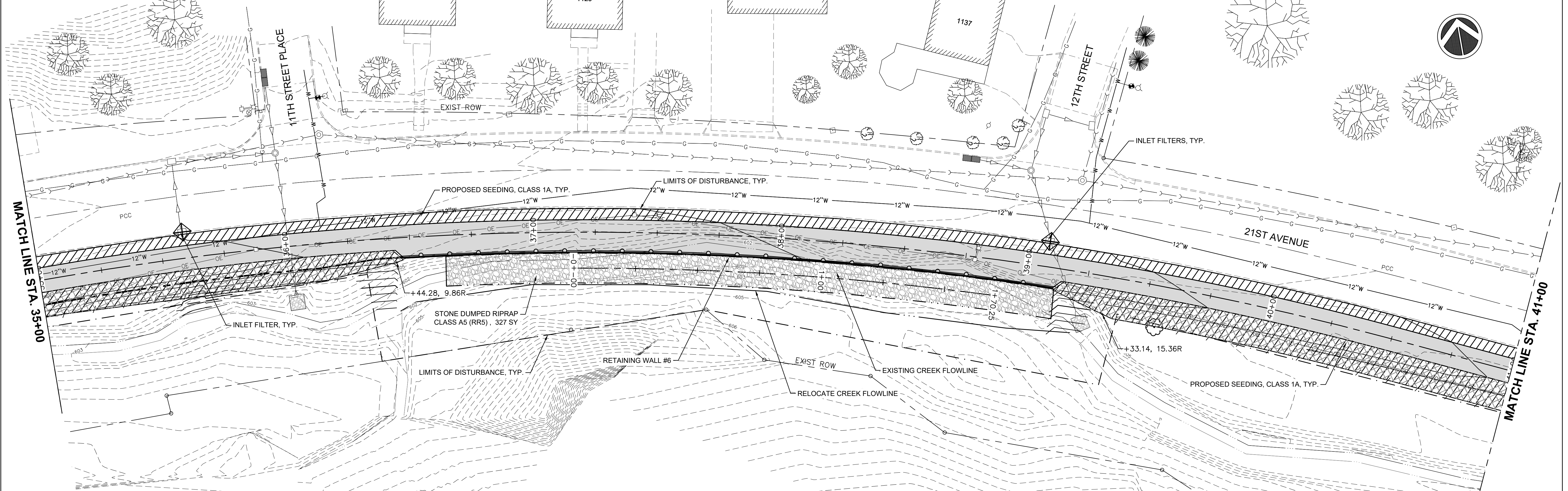
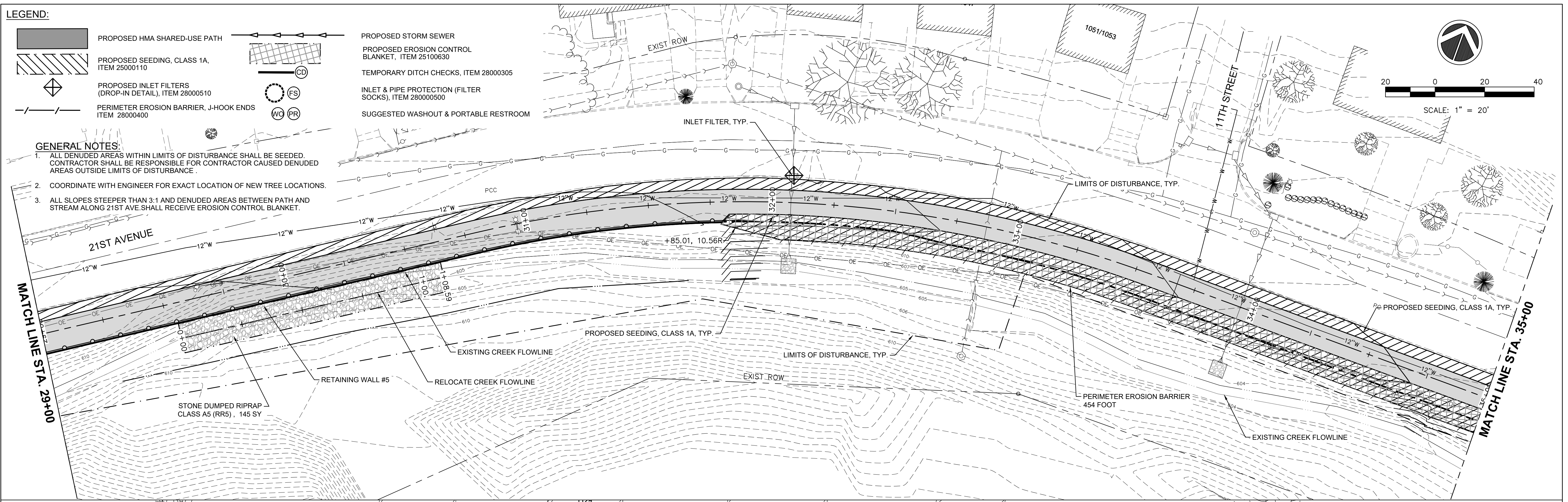
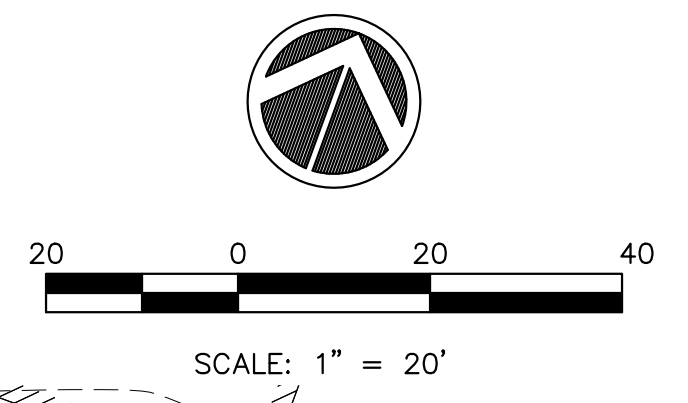
ILLINOIS FED. AID PROJECT

LEGEND:

-  PROPOSED HMA SHARED-USE PATH
-  PROPOSED SEEDING, CLASS 1A, ITEM 25000110
-  PROPOSED INLET FILTERS (DROP-IN DETAIL), ITEM 28000510
-  PERIMETER EROSION BARRIER, J-HOOK ENDS ITEM 28000400
-  PROPOSED STORM SEWER
-  PROPOSED EROSION CONTROL BLANKET, ITEM 25100630
-  TEMPORARY DITCH CHECKS, ITEM 28000305
-  INLET & PIPE PROTECTION (FILTER SOCKS), ITEM 28000500
-  SUGGESTED WASHOUT & PORTABLE RESTROOM

GENERAL NOTES:

1. ALL DENUDED AREAS WITHIN LIMITS OF DISTURBANCE SHALL BE SEEDDED. CONTRACTOR SHALL BE RESPONSIBLE FOR CONTRACTOR CAUSED DENUDED AREAS OUTSIDE LIMITS OF DISTURBANCE.
2. COORDINATE WITH ENGINEER FOR EXACT LOCATION OF NEW TREE LOCATIONS.
3. ALL SLOPES STEEPER THAN 3:1 AND DENUDED AREAS BETWEEN PATH AND STREAM ALONG 21ST AVE. SHALL RECEIVE EROSION CONTROL BLANKET.




FILE NAME = 18000211.00/
CEM #001-2018

USER NAME = PAR
PLOT SCALE =
PLOT DATE = 10/30/2020

DESIGNED — NWK
DRAWN — NWK
CHECKED — LRR
DATE — 10/30/2020

REVISED —
REVISED —
REVISED —
REVISED —



EROSION AND SEDIMENT CONTROL

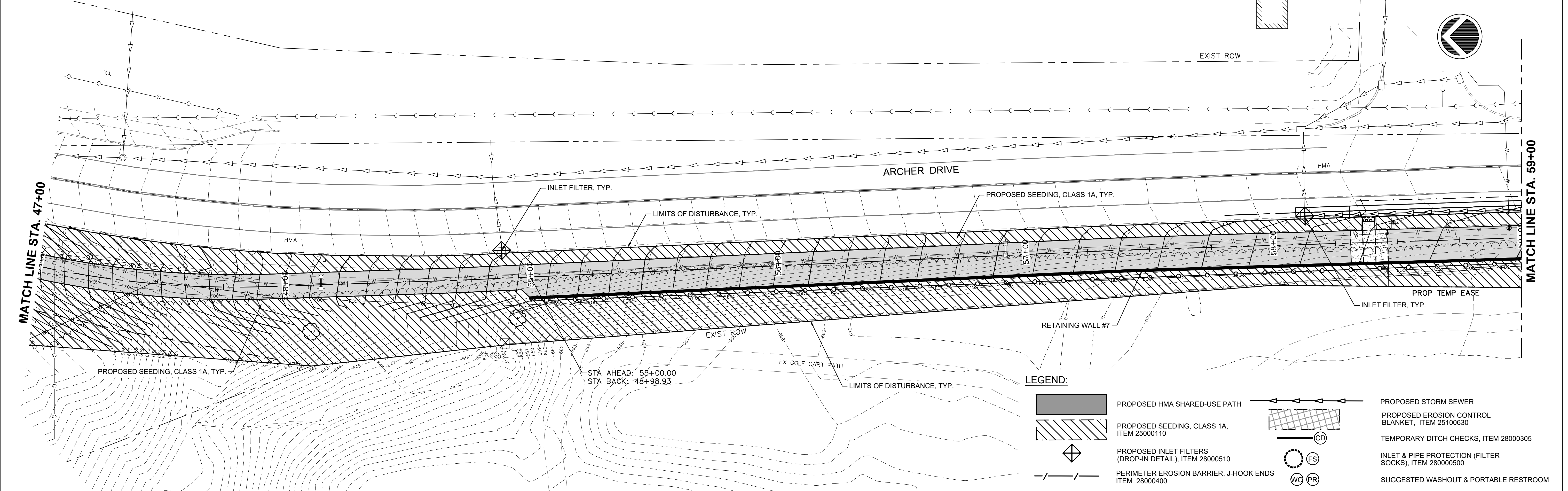
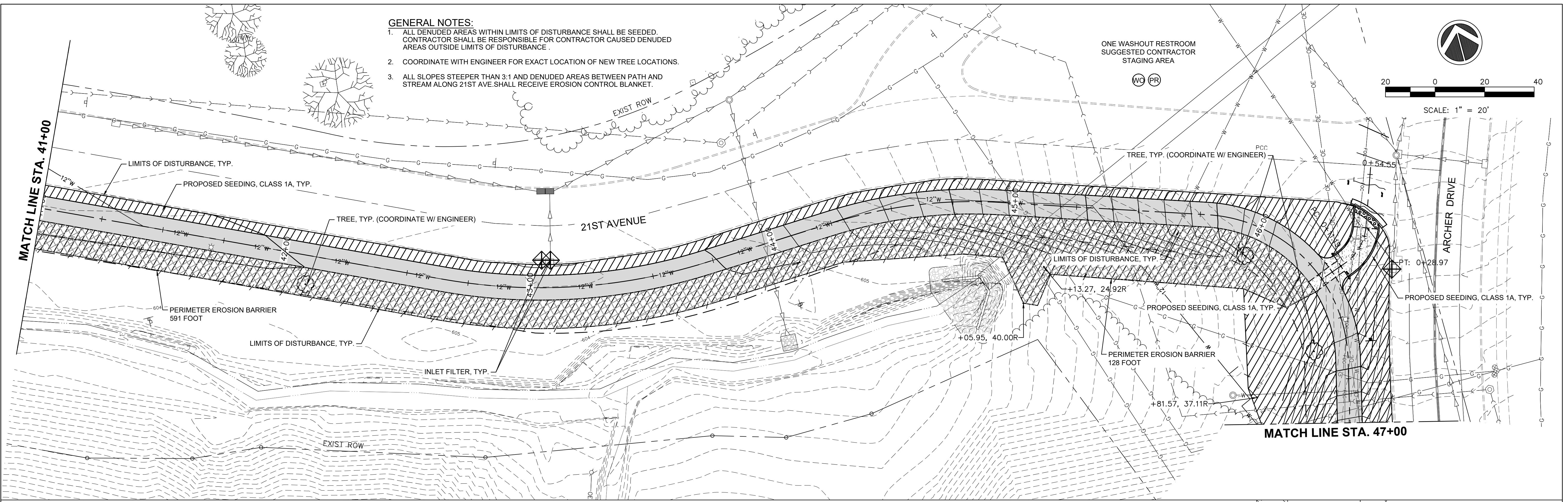
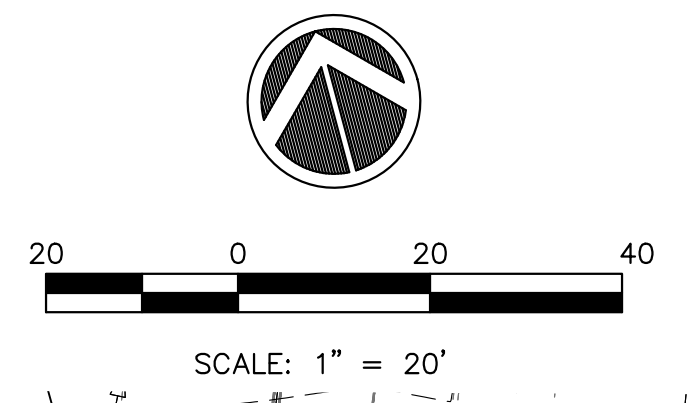
SCALE: SHEET NO. 128 OF 178 SHEETS

F.A.U. RTE.	SECTION	COUNTY	TOTAL SHEETS	SHEET NO.
5851	10-00145-00-BT	ROCK ISLAND	178	EC2

ILLINOIS FED. AID PROJECT

- GENERAL NOTES:**
1. ALL DENUDED AREAS WITHIN LIMITS OF DISTURBANCE SHALL BE SEEDED. CONTRACTOR SHALL BE RESPONSIBLE FOR CONTRACTOR CAUSED DENUDED AREAS OUTSIDE LIMITS OF DISTURBANCE.
 2. COORDINATE WITH ENGINEER FOR EXACT LOCATION OF NEW TREE LOCATIONS.
 3. ALL SLOPES STEEPER THAN 3:1 AND DENUDED AREAS BETWEEN PATH AND STREAM ALONG 21ST AVE. SHALL RECEIVE EROSION CONTROL BLANKET.

ONE WASHOUT RESTROOM
SUGGESTED CONTRACTOR
STAGING AREA
WC PR



LEGEND:


	PROPOSED HMA SHARED-USE PATH		PROPOSED STORM SEWER
	PROPOSED SEEDING, CLASS 1A, ITEM 25000110		PROPOSED EROSION CONTROL BLANKET, ITEM 25100630
	PROPOSED INLET FILTERS (DROP-IN DETAIL), ITEM 28000510		TEMPORARY DITCH CHECKS, ITEM 28000305
	PERIMETER EROSION BARRIER, J-HOOK ENDS ITEM 28000400		INLET & PIPE PROTECTION (FILTER SOCKS), ITEM 28000500
			SUGGESTED WASHOUT & PORTABLE RESTROOM

FILE NAME = 18000211.00/
CEM #001-2018

USER NAME = PAR
PLOT SCALE =
PLOT DATE = 10/30/2020

DESIGNED — NWK
DRAWN — NWK
CHECKED — LRR
DATE — 10/30/2020

REVISED —
REVISED —
REVISED —
REVISED —






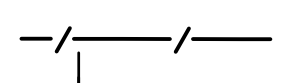
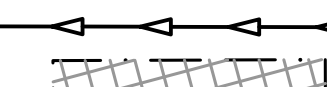






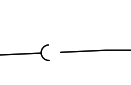
EROSION AND SEDIMENT CONTROL

SCALE: SHEET NO. 129 OF 178 SHEETS

F.A.U. RTE.	SECTION	COUNTY	TOTAL SHEETS	SHEET NO.
5851	10-00145-00-BT	ROCK ISLAND	178	EC3

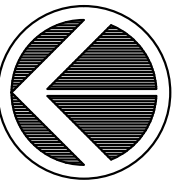
ILLINOIS FED. AID PROJECT

LEGEND:

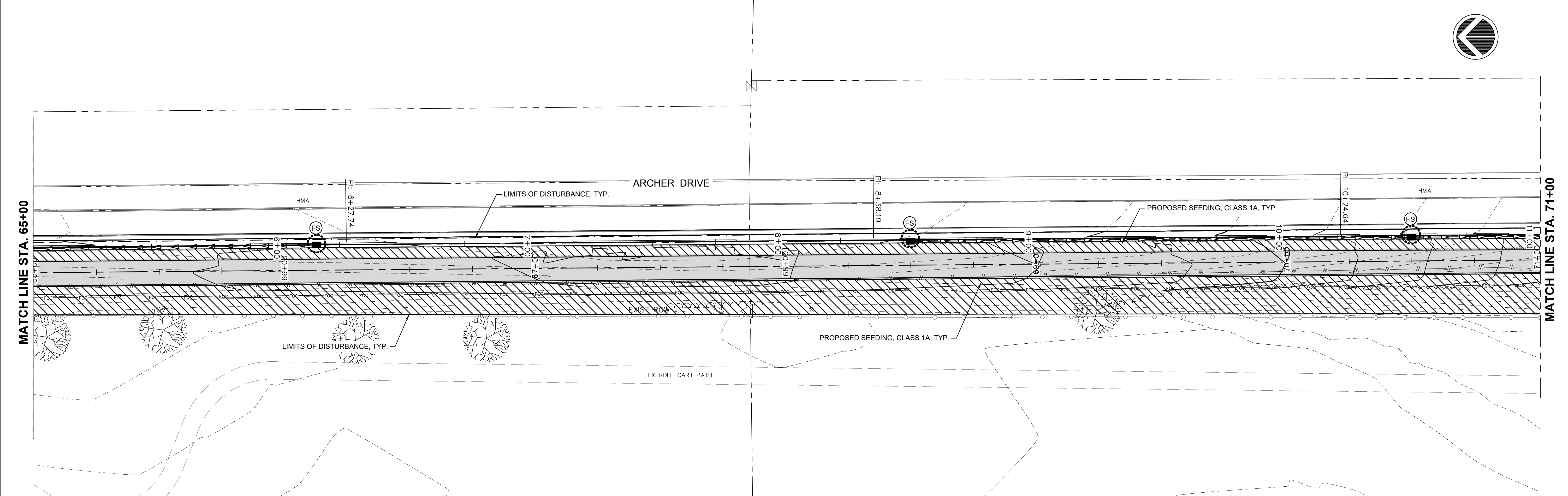
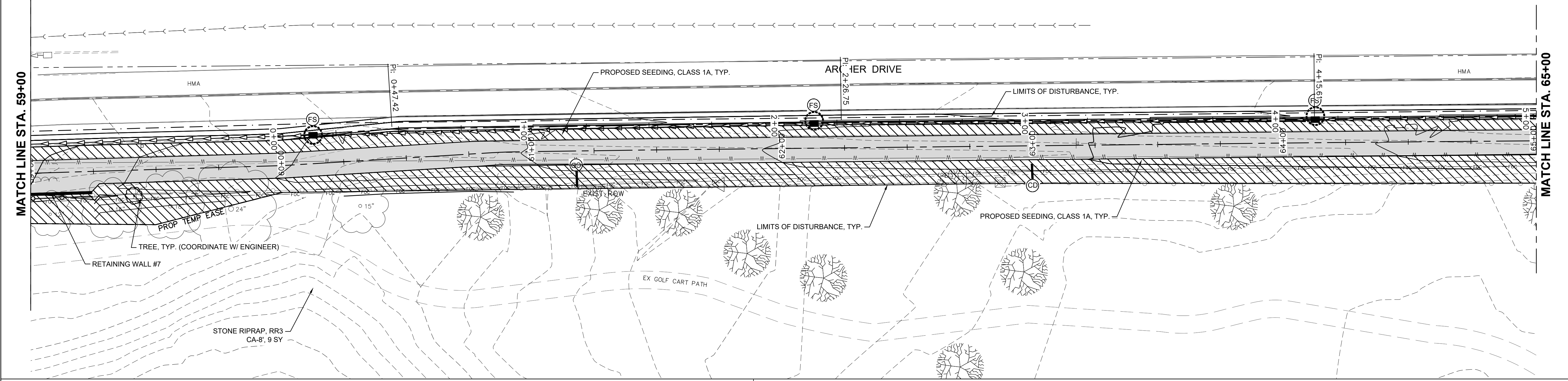
-  PROPOSED HMA SHARED-USE PATH
-  PROPOSED SEEDING, CLASS 1A, ITEM 25000110
-  PROPOSED INLET FILTERS (DROP-IN DETAIL), ITEM 28000510
-  PERIMETER EROSION BARRIER, J-HOOK ENDS ITEM 28000400
-  PROPOSED STORM SEWER
-  PROPOSED EROSION CONTROL BLANKET, ITEM 25100630
-  TEMPORARY DITCH CHECKS, ITEM 28000305
-  INLET & PIPE PROTECTION (FILTER SOCKS), ITEM 280000500
-  SUGGESTED WASHOUT & PORTABLE RESTROOM
-  INLET & PIPE PROTECTION (FILTER SOCKS), ITEM 280000500
-  SUGGESTED WASHOUT & PORTABLE RESTROOM
-  SUGGESTED WASHOUT & PORTABLE RESTROOM

GENERAL NOTES:

1. ALL DENUDED AREAS WITHIN LIMITS OF DISTURBANCE SHALL BE SEEDED. CONTRACTOR SHALL BE RESPONSIBLE FOR CONTRACTOR CAUSED DENUDED AREAS OUTSIDE LIMITS OF DISTURBANCE.
2. COORDINATE WITH ENGINEER FOR EXACT LOCATION OF NEW TREE LOCATIONS.
3. ALL SLOPES STEEPER THAN 3:1 AND DENUDED AREAS BETWEEN PATH AND STREAM ALONG 21ST AVE. SHALL RECEIVE EROSION CONTROL BLANKET.



SCALE: 1" = 20'




FILE NAME = 18000211.00/
CEM #001-2018

USER NAME = PAR
PLOT SCALE =
PLOT DATE = 10/30/2020

DESIGNED — NWK
DRAWN — NWK
CHECKED — LRR
DATE — 10/30/2020

REVISED —
REVISED —
REVISED —
REVISED —






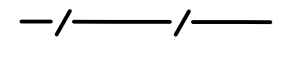
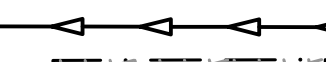




EROSION AND SEDIMENT CONTROL

SCALE: SHEET NO. 130 OF 178 SHEETS

F.A.U. RTE.	SECTION	COUNTY	TOTAL SHEETS	SHEET NO.
5851	10-00145-00-BT	ROCK ISLAND	178	EC4

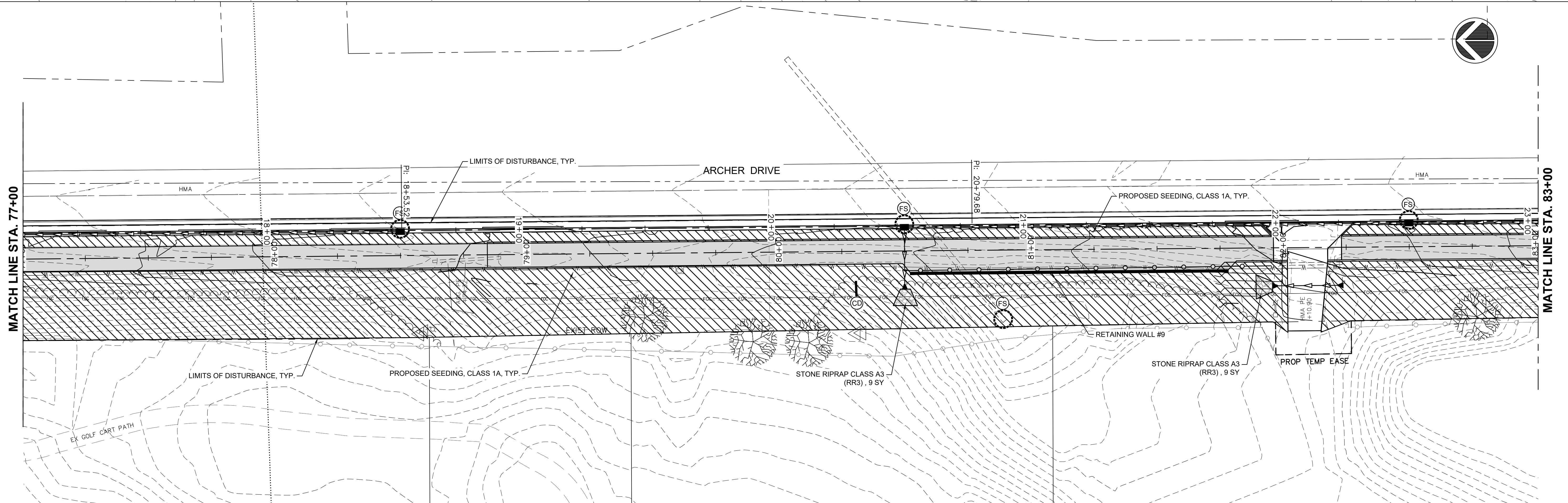
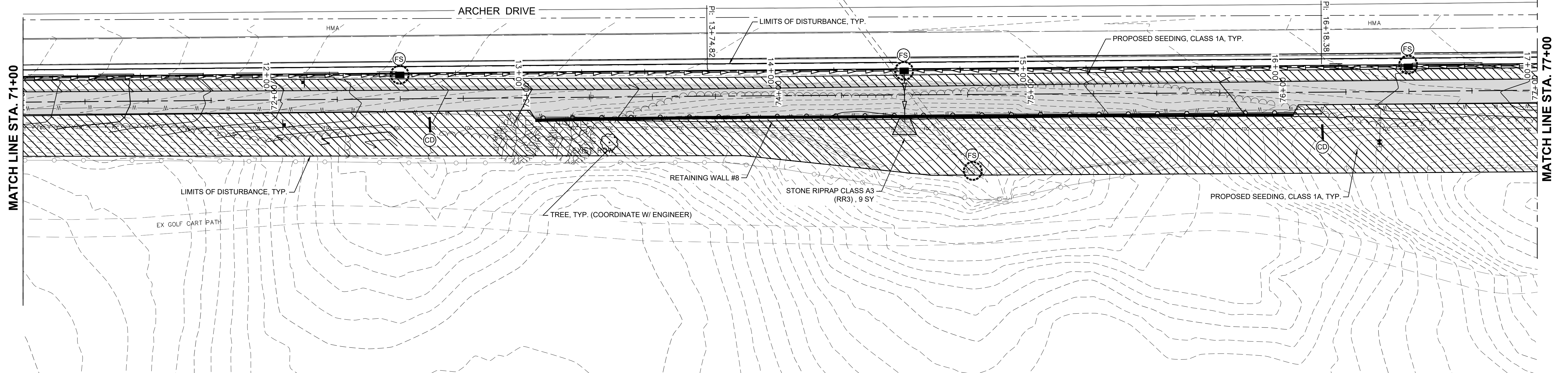
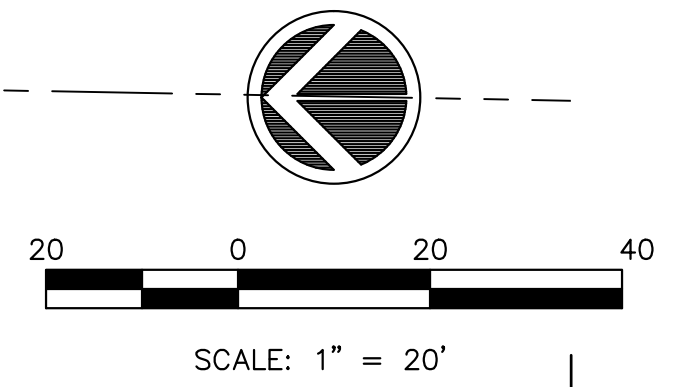
ILLINOIS FED. AID PROJECT

LEGEND:

-  PROPOSED HMA SHARED-USE PATH
-  PROPOSED SEEDING, CLASS 1A, ITEM 25000110
-  PROPOSED INLET FILTERS (DROP-IN DETAIL), ITEM 28000510
-  PERIMETER EROSION BARRIER, J-HOOK ENDS ITEM 28000400
-  PROPOSED STORM SEWER
-  PROPOSED EROSION CONTROL BLANKET, ITEM 25100630
-  TEMPORARY DITCH CHECKS, ITEM 28000305
-  INLET & PIPE PROTECTION (FILTER SOCKS), ITEM 280000500
-  SUGGESTED WASHOUT & PORTABLE RESTROOM

GENERAL NOTES:

1. ALL DENUDED AREAS WITHIN LIMITS OF DISTURBANCE SHALL BE SEEDDED. CONTRACTOR SHALL BE RESPONSIBLE FOR CONTRACTOR CAUSED DENUDED AREAS OUTSIDE LIMITS OF DISTURBANCE.
2. COORDINATE WITH ENGINEER FOR EXACT LOCATION OF NEW TREE LOCATIONS.
3. ALL SLOPES STEEPER THAN 3:1 AND DENUDED AREAS BETWEEN PATH AND STREAM ALONG 21ST AVE. SHALL RECEIVE EROSION CONTROL BLANKET.




FILE NAME = 18000211.00/
CEM #001-2018

USER NAME = PAR
PLOT SCALE =
PLOT DATE = 10/30/2020

DESIGNED — NWK
DRAWN — NWK
CHECKED — LRR
DATE — 10/30/2020

REVISED —
REVISED —
REVISED —
REVISED —



EROSION AND SEDIMENT CONTROL

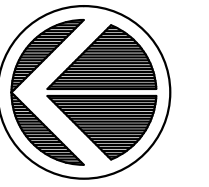
SCALE: SHEET NO. 131 OF 178 SHEETS

F.A.U. RTE.	SECTION	COUNTY	TOTAL SHEETS	SHEET NO.
5851	10-00145-00-BT	ROCK ISLAND	178	EC5

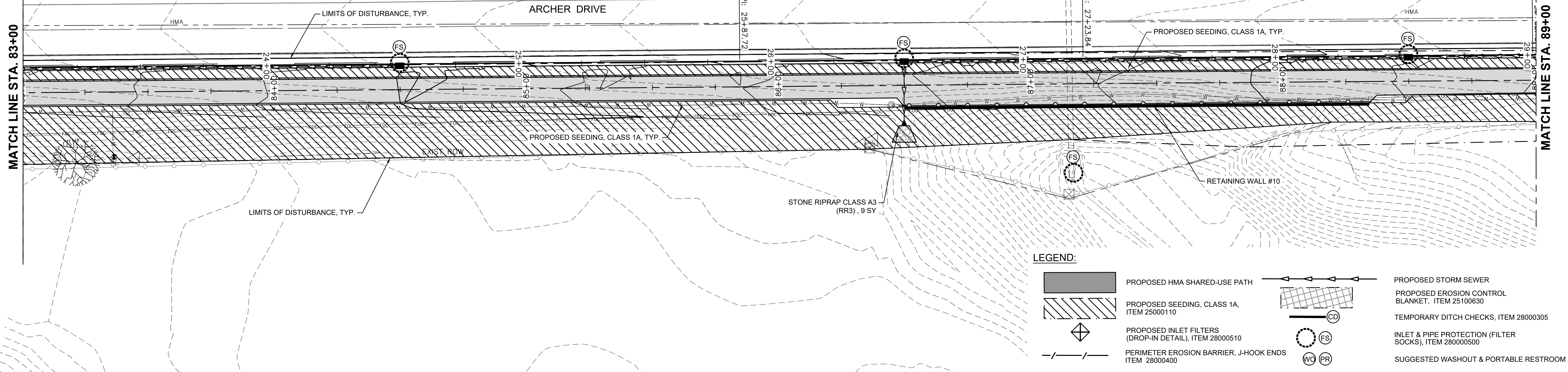
ILLINOIS FED. AID PROJECT

GENERAL NOTES:

1. ALL DENUDED AREAS WITHIN LIMITS OF DISTURBANCE SHALL BE SEEDED. CONTRACTOR SHALL BE RESPONSIBLE FOR CONTRACTOR CAUSED DENUDED AREAS OUTSIDE LIMITS OF DISTURBANCE.
2. COORDINATE WITH ENGINEER FOR EXACT LOCATION OF NEW TREE LOCATIONS.
3. ALL SLOPES STEEPER THAN 3:1 AND DENUDED AREAS BETWEEN PATH AND STREAM ALONG 21ST AVE. SHALL RECEIVE EROSION CONTROL BLANKET.

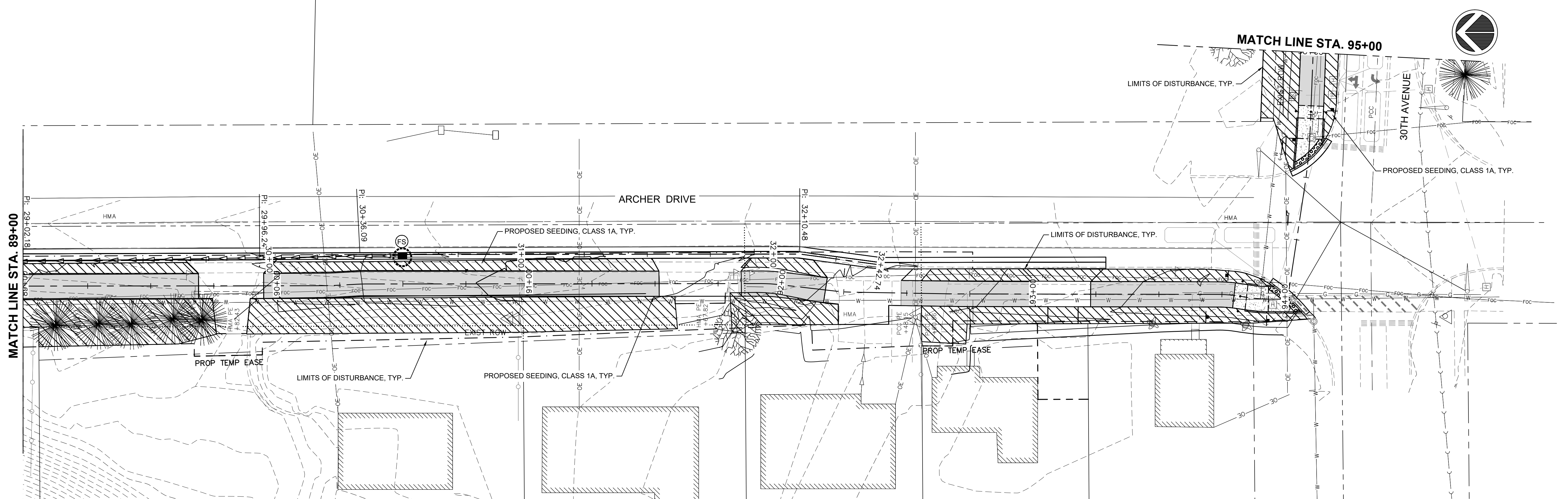


SCALE: 1" = 20'



LEGEND:

- PROPOSED HMA SHARED-USE PATH
- PROPOSED SEEDING, CLASS 1A, ITEM 25000110
- PROPOSED INLET FILTERS (DROP-IN DETAIL), ITEM 28000510
- PERIMETER EROSION BARRIER, J-HOOK ENDS ITEM 28000400
- PROPOSED STORM SEWER
- PROPOSED EROSION CONTROL BLANKET, ITEM 25100630
- TEMPORARY DITCH CHECKS, ITEM 28000305
- INLET & PIPE PROTECTION (FILTER SOCKS), ITEM 28000500
- SUGGESTED WASHOUT & PORTABLE RESTROOM




FILE NAME = 18000211.00/
CEM #001-2018

USER NAME = PAR
PLOT SCALE =
PLOT DATE = 10/30/2020

DESIGNED — NWK
DRAWN — NWK
CHECKED — LRR
DATE — 10/30/2020

REVISED —
REVISED —
REVISED —
REVISED —












EROSION AND SEDIMENT CONTROL

SCALE: SHEET NO. 132 OF 178 SHEETS

F.A.U. RTE.	SECTION	COUNTY	TOTAL SHEETS	SHEET NO.
5851	10-00145-00-BT	ROCK ISLAND	178	EC6

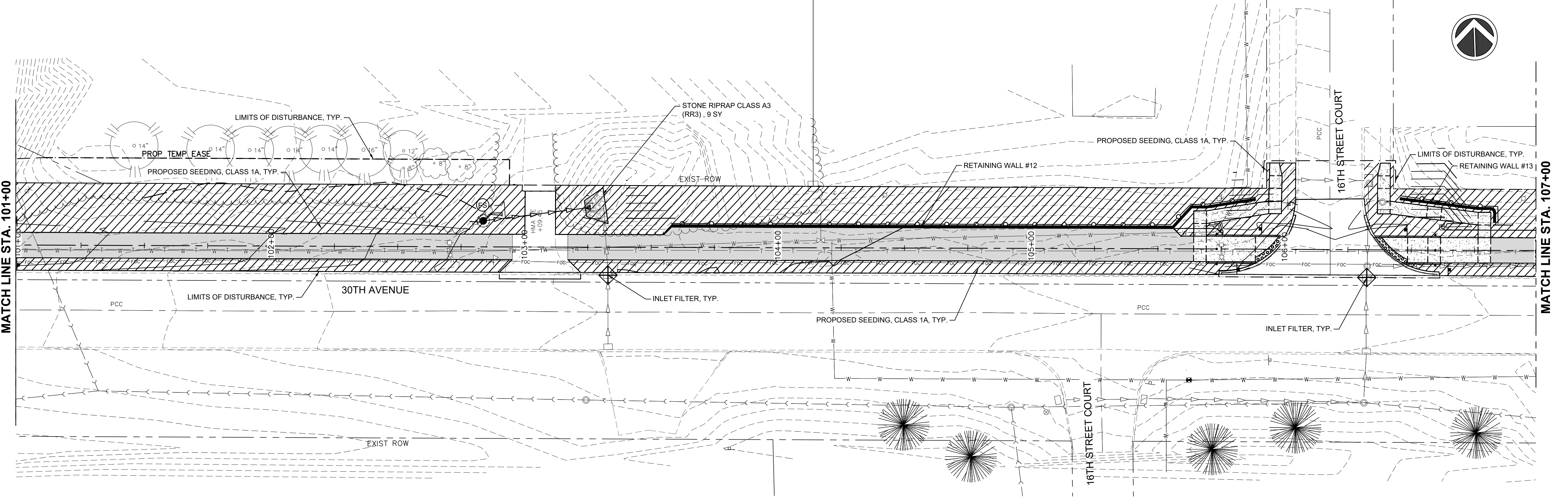
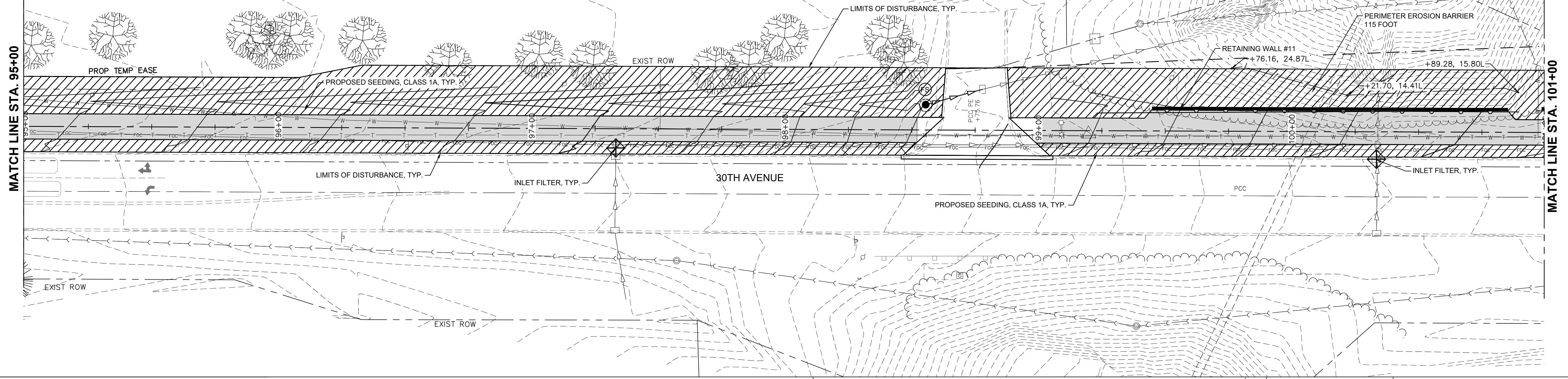
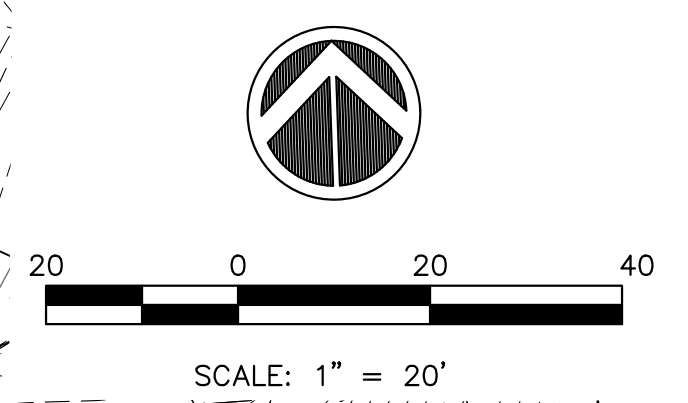
ILLINOIS FED. AID PROJECT

LEGEND:

-  PROPOSED HMA SHARED-USE PATH
-  PROPOSED SEEDING, CLASS 1A, ITEM 25100630
-  PROPOSED INLET FILTERS (DROP-IN DETAIL), ITEM 28000510
-  PERIMETER EROSION BARRIER, J-HOOK ENDS ITEM 28000400
-  PROPOSED STORM SEWER
-  PROPOSED EROSION CONTROL BLANKET, ITEM 25100630
-  TEMPORARY DITCH CHECKS, ITEM 28000305
-  INLET & PIPE PROTECTION (FILTER SOCKS), ITEM 280000500
-  SUGGESTED WASHOUT & PORTABLE RESTROOM

GENERAL NOTES:

1. ALL DENUDED AREAS WITHIN LIMITS OF DISTURBANCE SHALL BE SEEDDED. CONTRACTOR SHALL BE RESPONSIBLE FOR CONTRACTOR CAUSED DENUDED AREAS OUTSIDE LIMITS OF DISTURBANCE.
2. COORDINATE WITH ENGINEER FOR EXACT LOCATION OF NEW TREE LOCATIONS.
3. ALL SLOPES STEEPER THAN 3:1 AND DENUDED AREAS BETWEEN PATH AND STREAM ALONG 21ST AVE. SHALL RECEIVE EROSION CONTROL BLANKET.




FILE NAME = 18000211.00/
CEM #001-2018

USER NAME = PAR
PLOT SCALE =
PLOT DATE = 10/30/2020

DESIGNED - NWK
DRAWN - NWK
CHECKED - LRR
DATE - 10/30/2020

REVISED - -
REVISED - -
REVISED - -
REVISED - -






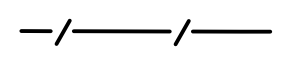
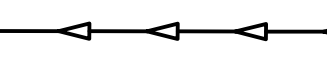




EROSION AND SEDIMENT CONTROL

SCALE: SHEET NO. 133 OF 178 SHEETS

F.A.U. RTE.	SECTION	COUNTY	TOTAL SHEETS	SHEET NO.
5851	10-00145-00-BT	ROCK ISLAND	178	EC7

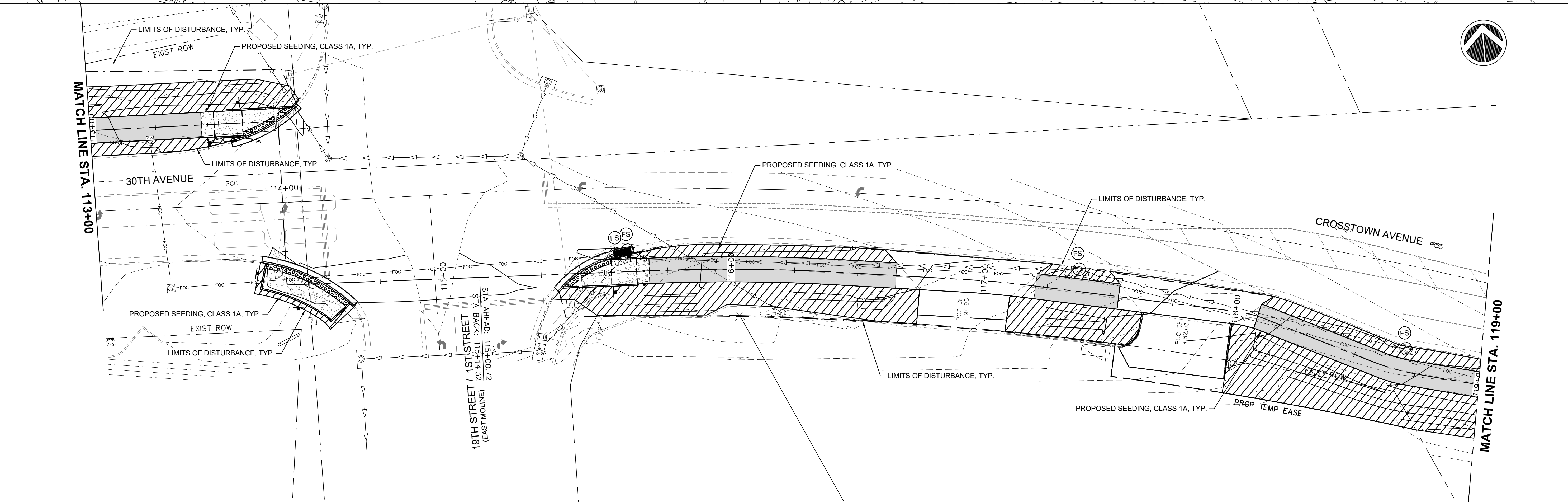
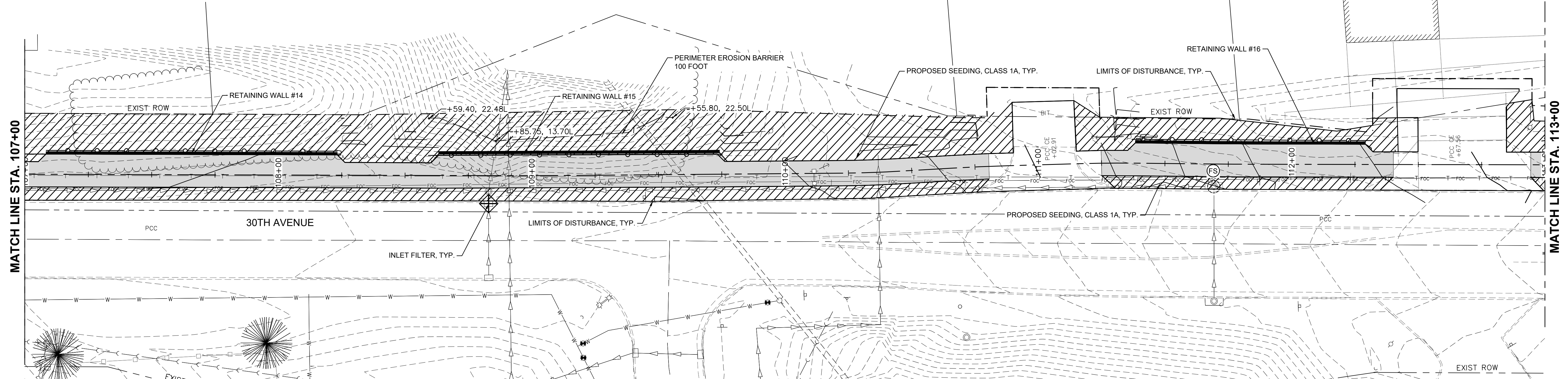
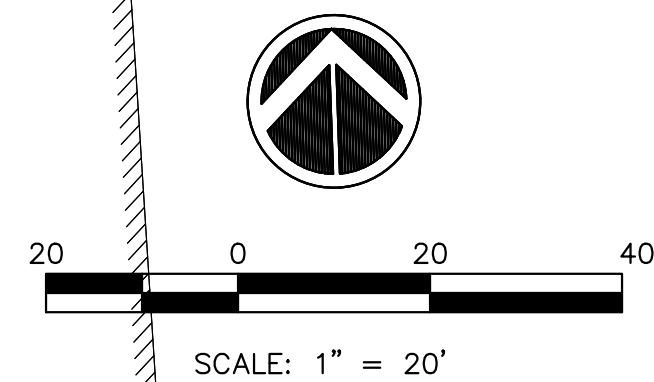
ILLINOIS FED. AID PROJECT

LEGEND:

-  PROPOSED HMA SHARED-USE PATH
-  PROPOSED SEEDING, CLASS 1A, ITEM 25000110
-  PROPOSED INLET FILTERS (DROP-IN DETAIL), ITEM 28000510
-  PERIMETER EROSION BARRIER, J-HOOK ENDS ITEM 28000400
-  PROPOSED STORM SEWER
-  PROPOSED EROSION CONTROL BLANKET, ITEM 25100630
-  TEMPORARY DITCH CHECKS, ITEM 28000305
-  INLET & PIPE PROTECTION (FILTER SOCKS), ITEM 28000500
-  SUGGESTED WASHOUT & PORTABLE RESTROOM

GENERAL NOTES:

1. ALL DENUDED AREAS WITHIN LIMITS OF DISTURBANCE SHALL BE SEEDDED. CONTRACTOR SHALL BE RESPONSIBLE FOR CONTRACTOR CAUSED DENUDED AREAS OUTSIDE LIMITS OF DISTURBANCE.
2. COORDINATE WITH ENGINEER FOR EXACT LOCATION OF NEW TREE LOCATIONS.
3. ALL SLOPES STEEPER THAN 3:1 AND DENUDED AREAS BETWEEN PATH AND STREAM ALONG 21ST AVE. SHALL RECEIVE EROSION CONTROL BLANKET.




FILE NAME = 18000211.00/
CEM #001-2018

USER NAME = PAR

DESIGNED — NWK
DRAWN — NWK

REVISED — .
REVISED — .
CHECKED — LRR
REVISED — .
DATE — 10/30/2020
REVISED — .



EROSION AND SEDIMENT CONTROL

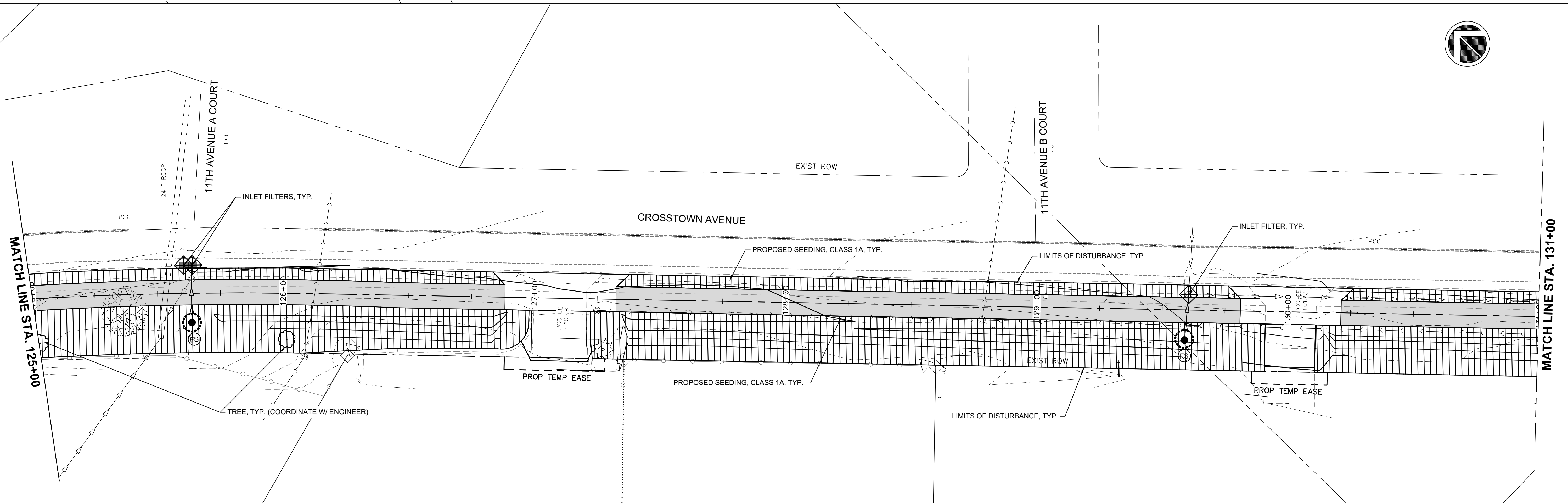
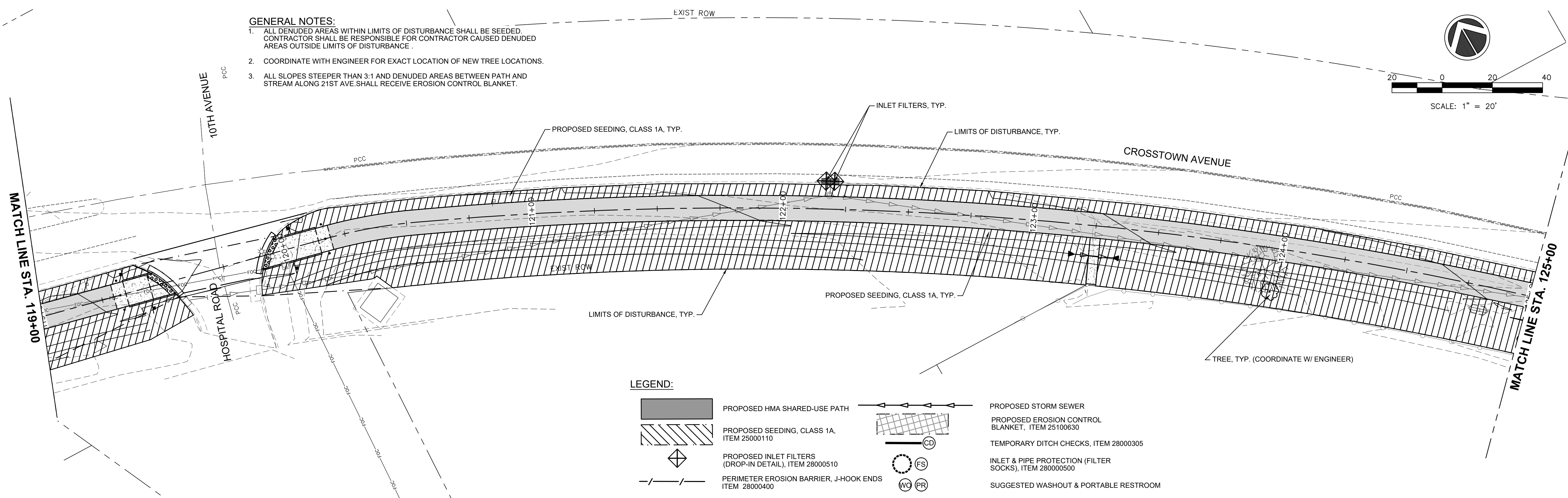
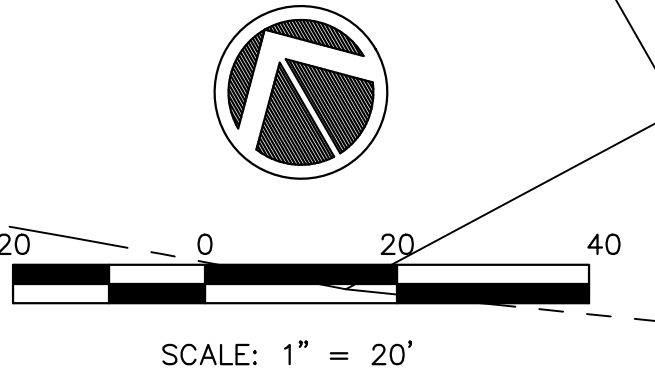
SCALE: SHEET NO. 134 OF 178 SHEETS

F.A.U. RTE.	SECTION	COUNTY	TOTAL SHEETS	SHEET NO.
5851	10-00145-00-BT	ROCK ISLAND	178	EC8

ILLINOIS FED. AID PROJECT

GENERAL NOTES:

1. ALL DENUDED AREAS WITHIN LIMITS OF DISTURBANCE SHALL BE SEEDED. CONTRACTOR SHALL BE RESPONSIBLE FOR CONTRACTOR CAUSED DENUDED AREAS OUTSIDE LIMITS OF DISTURBANCE.
2. COORDINATE WITH ENGINEER FOR EXACT LOCATION OF NEW TREE LOCATIONS.
3. ALL SLOPES STEEPER THAN 3:1 AND DENUDED AREAS BETWEEN PATH AND STREAM ALONG 21ST AVE SHALL RECEIVE EROSION CONTROL BLANKET.




FILE NAME = 18000211.00/
CEM #001-2018

USER NAME = PAR

DESIGNED — NWK
DRAWN — NWK

REVISIONS:
REVIS# 1 —
REVIS# 2 —
REVIS# 3 —



EROSION AND SEDIMENT CONTROL





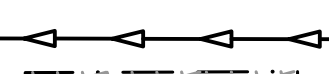




F.A.U. RTE.	SECTION	COUNTY	TOTAL SHEETS	SHEET NO.
5851	10-00145-00-BT	ROCK ISLAND	178	EC9

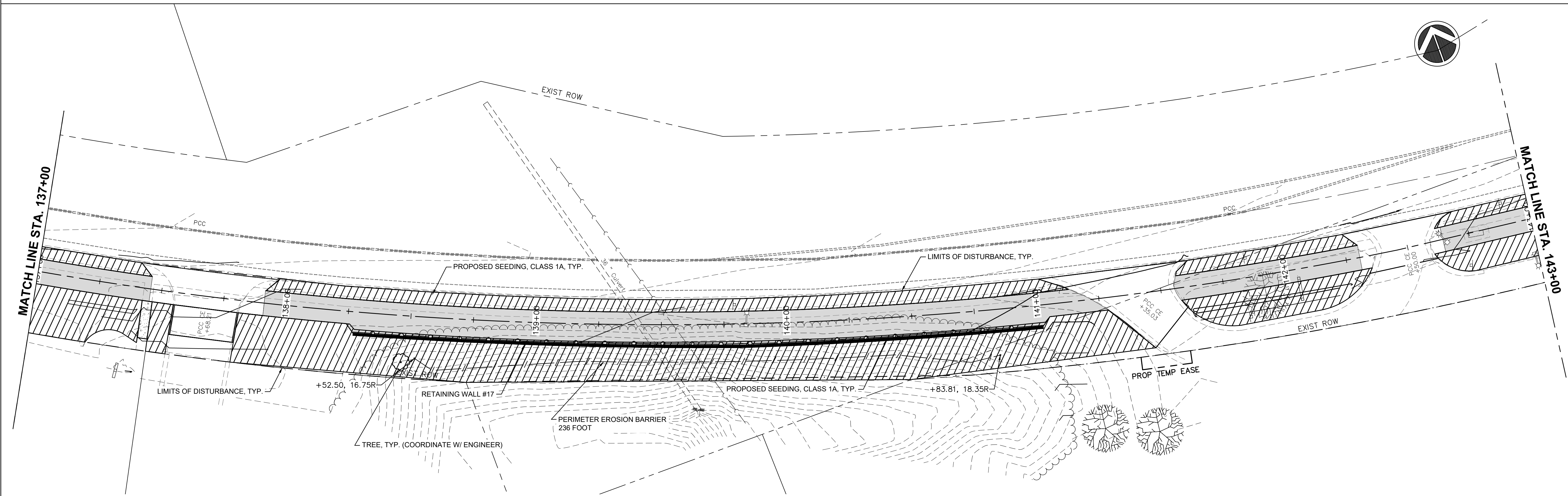
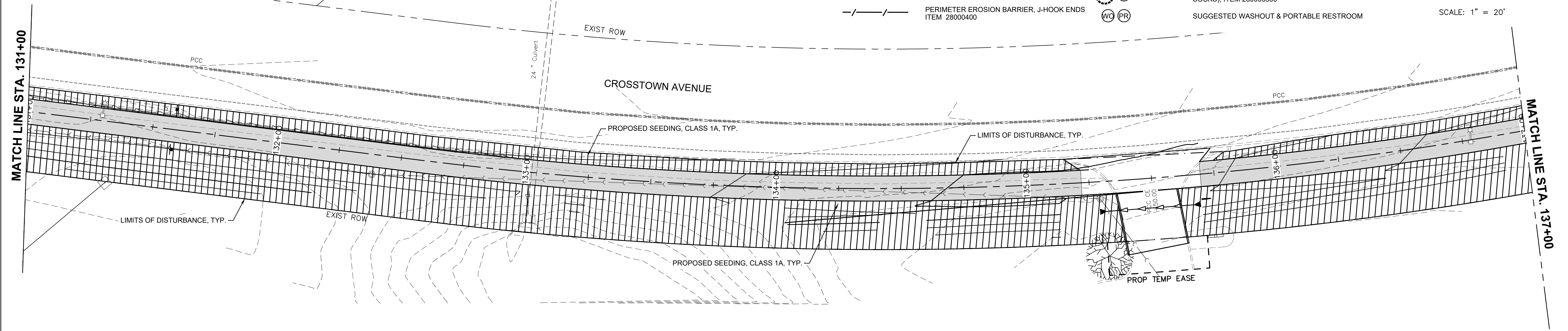
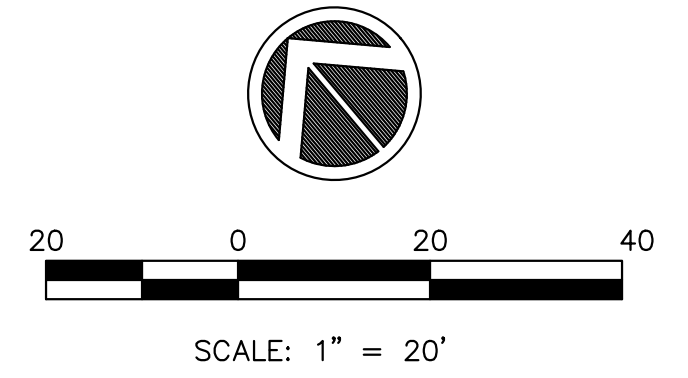
SCALE: SHEET NO. 135 OF 178 SHEETS

ILLINOIS FED. AID PROJECT

- GENERAL NOTES:**
- ALL DENUDED AREAS WITHIN LIMITS OF DISTURBANCE SHALL BE SEEDED. CONTRACTOR SHALL BE RESPONSIBLE FOR CONTRACTOR CAUSED DENUDED AREAS OUTSIDE LIMITS OF DISTURBANCE.
 - COORDINATE WITH ENGINEER FOR EXACT LOCATION OF NEW TREE LOCATIONS.
 - ALL SLOPES STEEPER THAN 3:1 AND DENUDED AREAS BETWEEN PATH AND STREAM ALONG 21ST AVE. SHALL RECEIVE EROSION CONTROL BLANKET.

LEGEND:

-  PROPOSED HMA SHARED-USE PATH
-  PROPOSED SEEDING, CLASS 1A, ITEM 25000110
-  PROPOSED INLET FILTERS (DROP-IN DETAIL), ITEM 28000510
-  PERIMETER EROSION BARRIER, J-HOOK ENDS ITEM 28000400
-  PROPOSED STORM SEWER
-  PROPOSED EROSION CONTROL BLANKET, ITEM 25100630
-  TEMPORARY DITCH CHECKS, ITEM 28000305
-  INLET & PIPE PROTECTION (FILTER SOCKS), ITEM 28000500
-  SUGGESTED WASHOUT & PORTABLE RESTROOM




FILE NAME = 18000211.00/
CEM #001-2018

USER NAME = PAR
PLOT SCALE =
PLOT DATE = 10/30/2020

DESIGNED — NWK
DRAWN — NWK
CHECKED — LRR
DATE — 10/30/2020

REVISED —
REVISED —
REVISED —
REVISED —

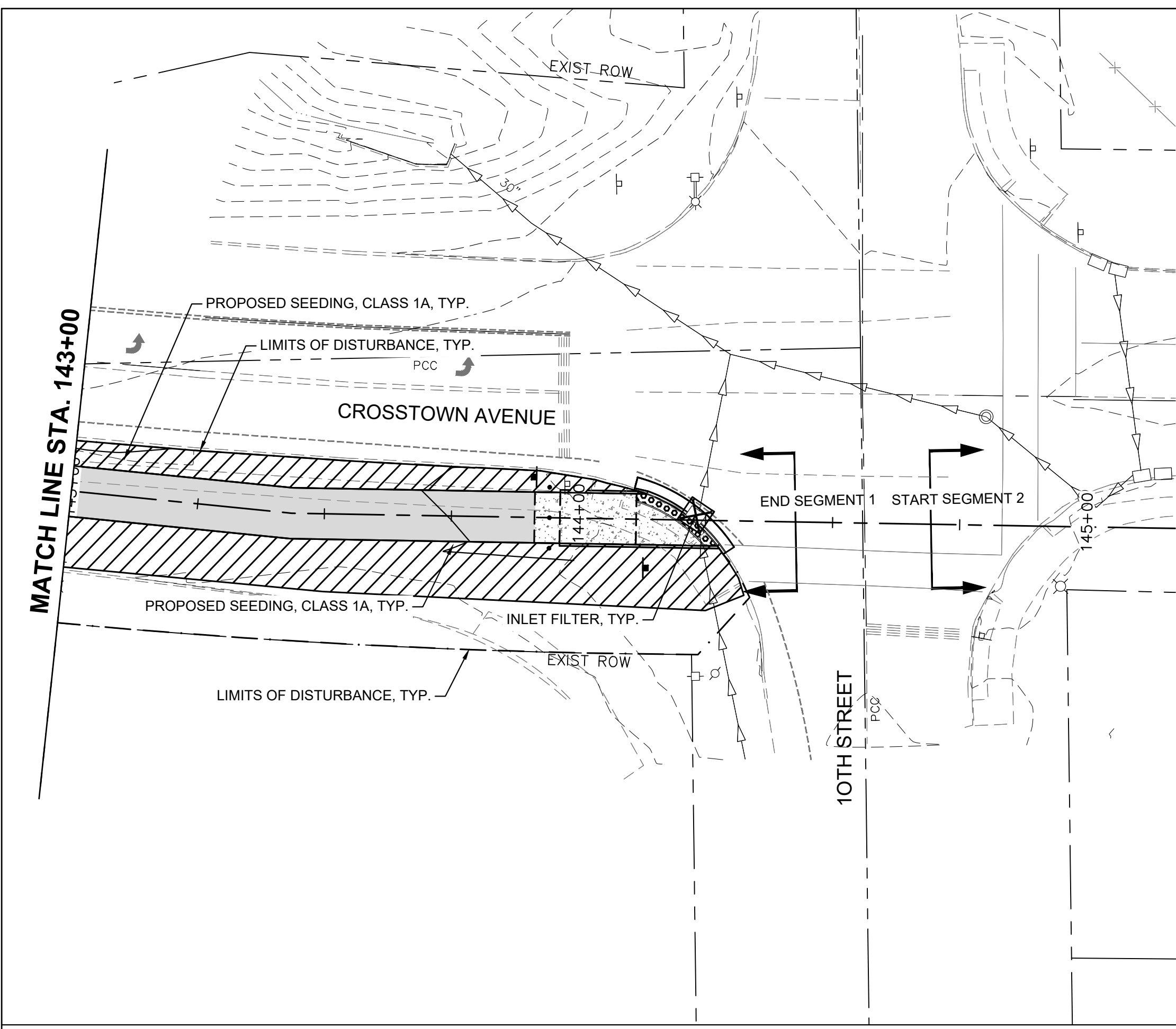


EROSION AND SEDIMENT CONTROL

SCALE: SHEET NO. 136 OF 178 SHEETS

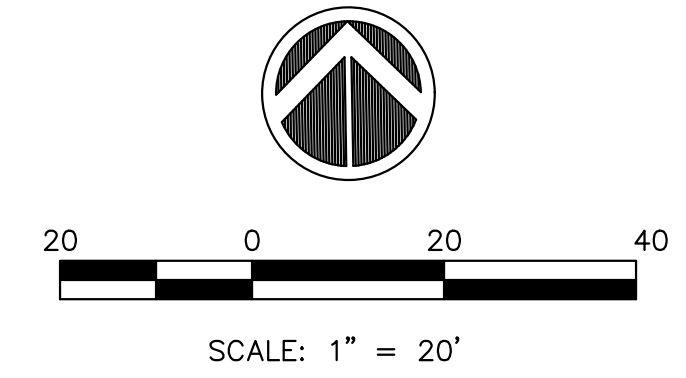
F.A.U. RTE.	SECTION	COUNTY	TOTAL SHEETS	SHEET NO.
5851	10-00145-00-BT	ROCK ISLAND	178	EC10

ILLINOIS FED. AID PROJECT

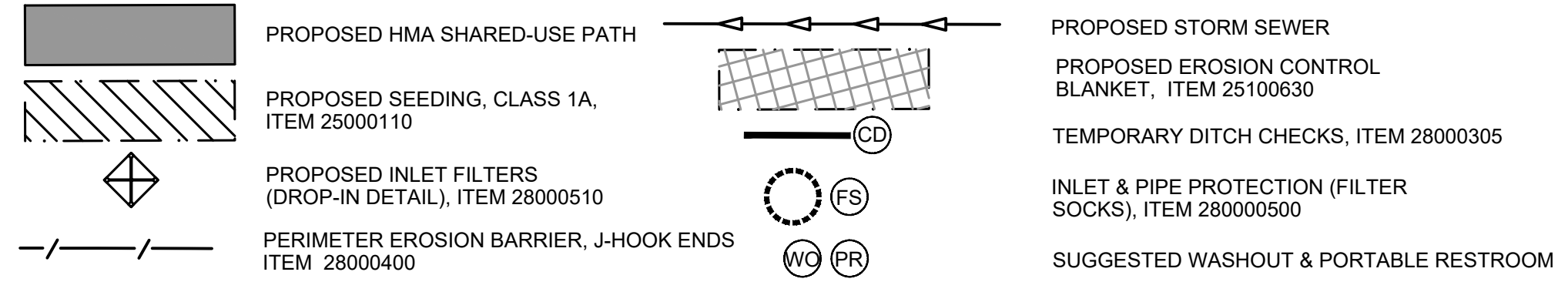


GENERAL NOTES:

1. ALL DENUDED AREAS WITHIN LIMITS OF DISTURBANCE SHALL BE SEEDED. CONTRACTOR SHALL BE RESPONSIBLE FOR CONTRACTOR CAUSED DENUDED AREAS OUTSIDE LIMITS OF DISTURBANCE.
2. COORDINATE WITH ENGINEER FOR EXACT LOCATION OF NEW TREE LOCATIONS.
3. ALL SLOPES STEEPER THAN 3:1 AND DENUDED AREAS BETWEEN PATH AND STREAM ALONG 21ST AVE. SHALL RECEIVE EROSION CONTROL BLANKET.



LEGEND:



FILE NAME = 18000211.00/
CEM #001-2018

USER NAME = PAR

DESIGNED — NWK

REVISED — .

DRAWN — NWK

REVISED — .

CHECKED — LRR

REVISED — .

PLOT SCALE =
PLOT DATE = 10/30/2020

DATE — 10/30/2020

REVISED — .



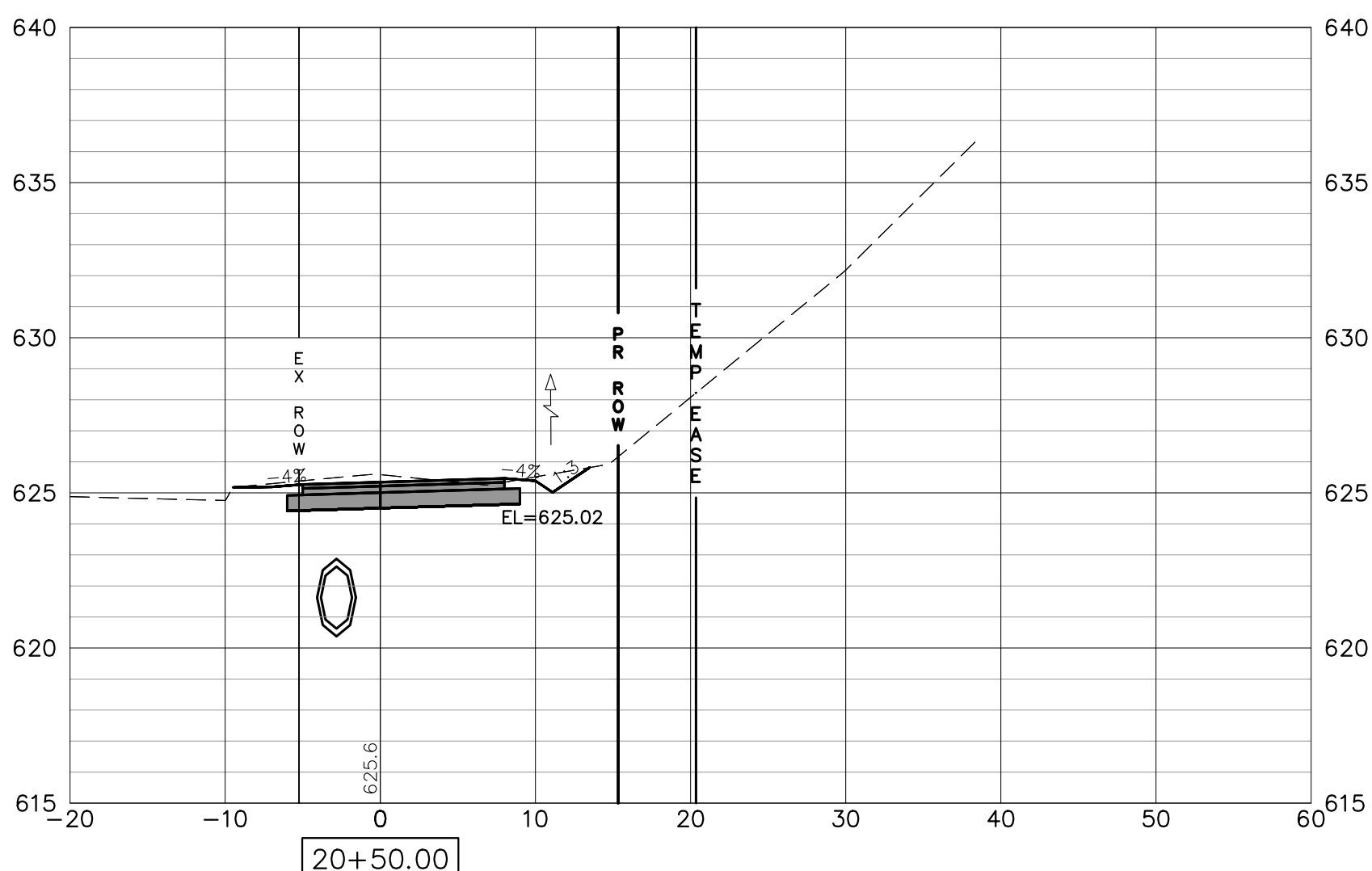
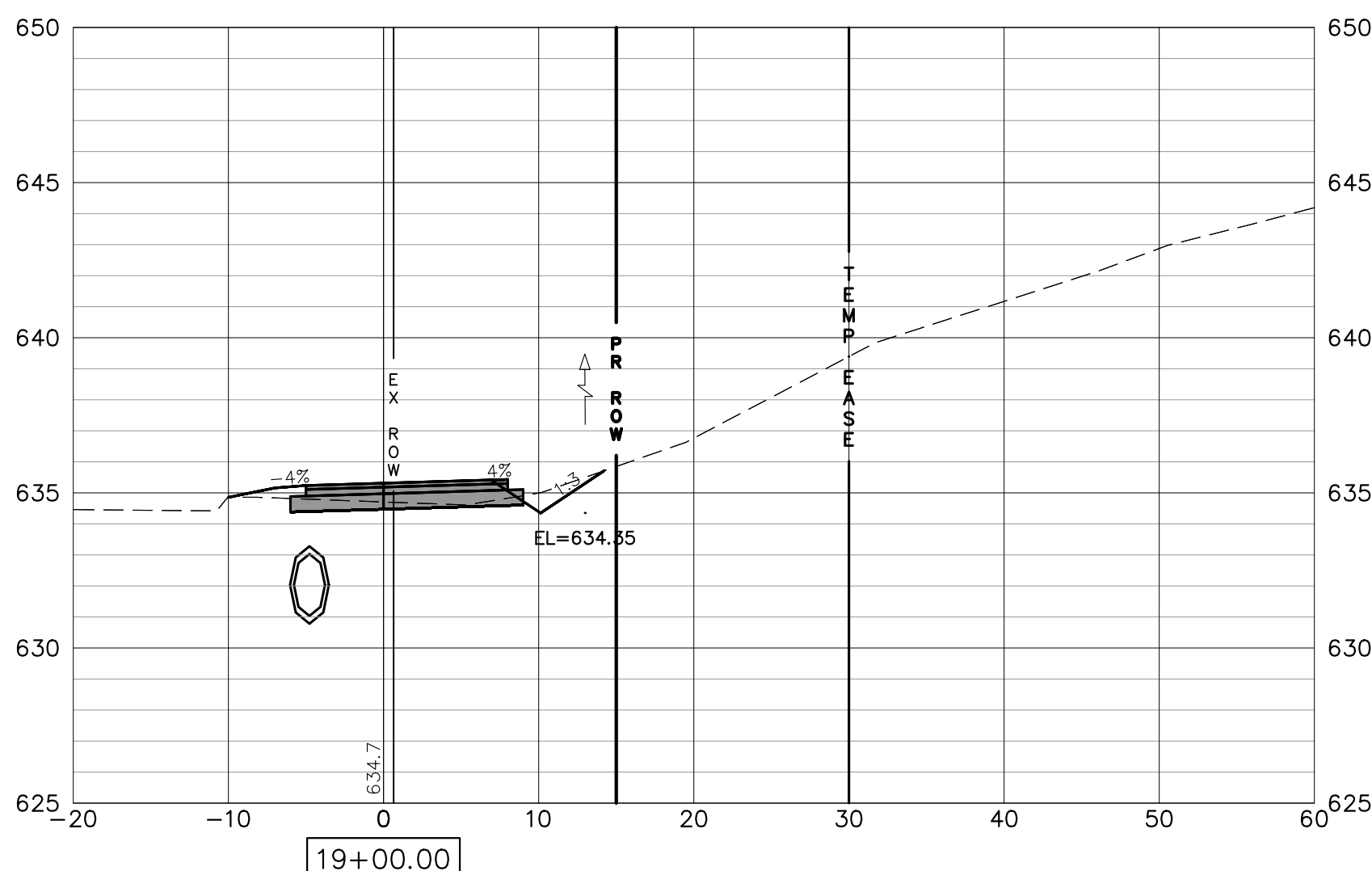
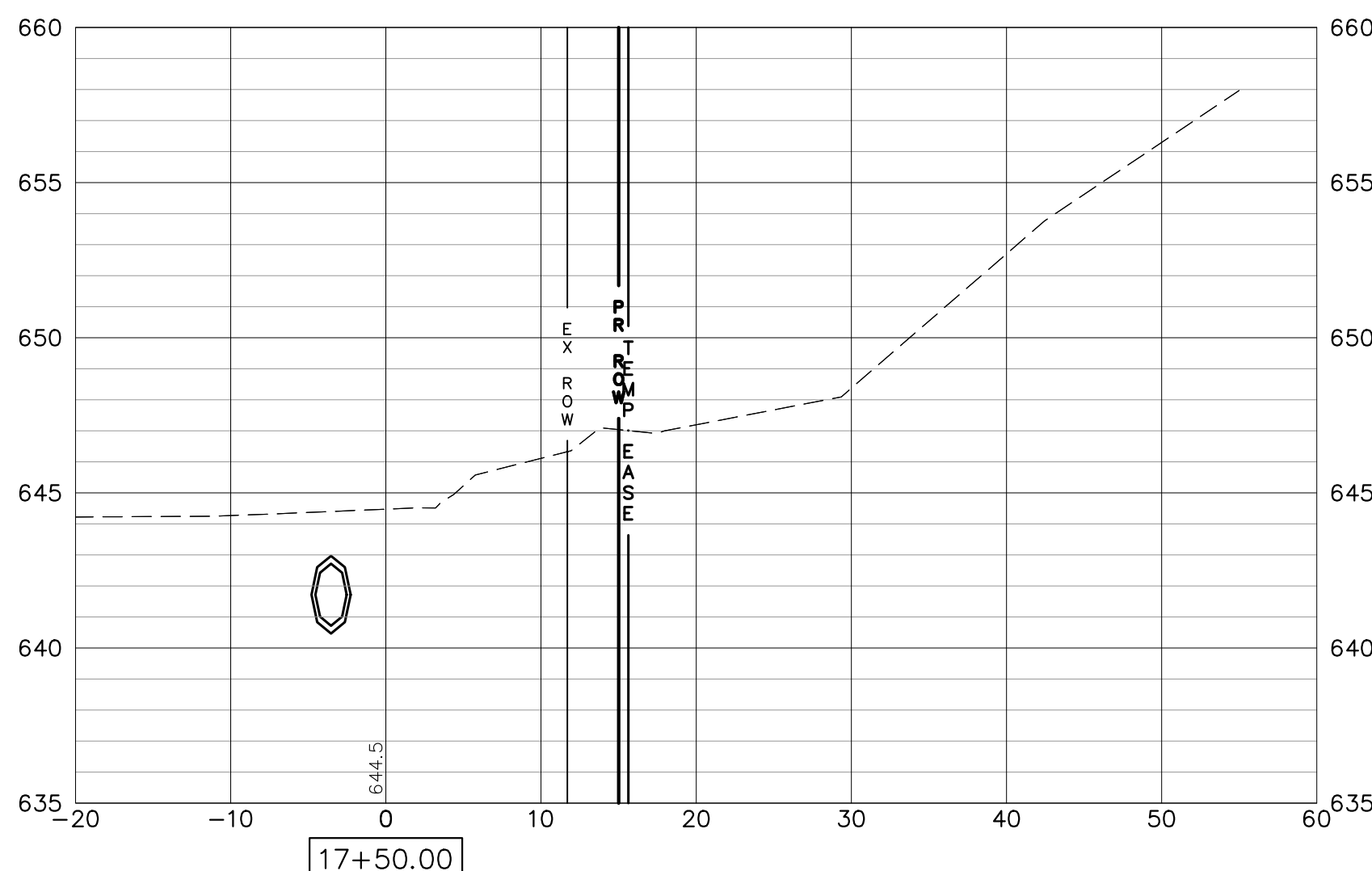
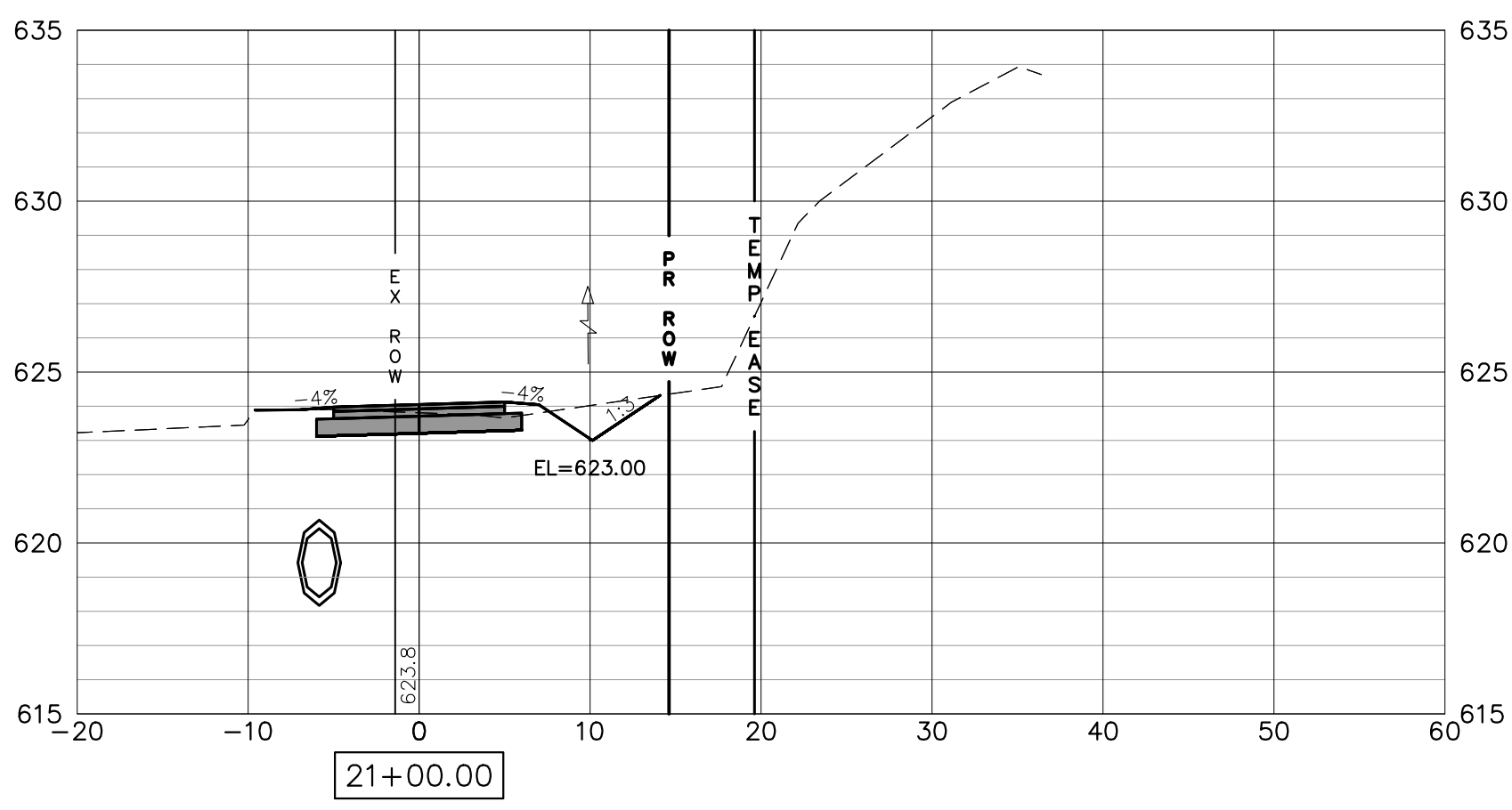
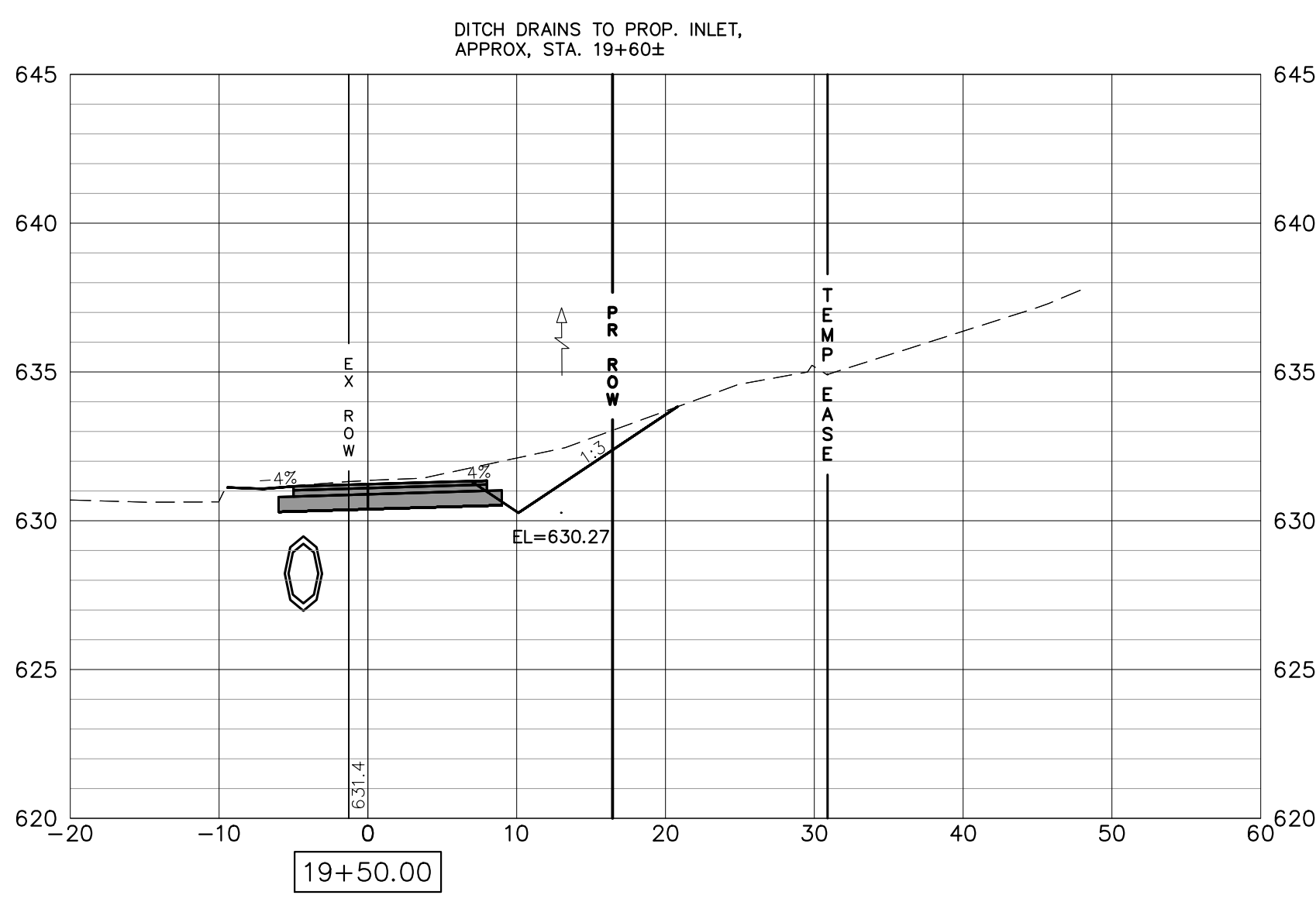
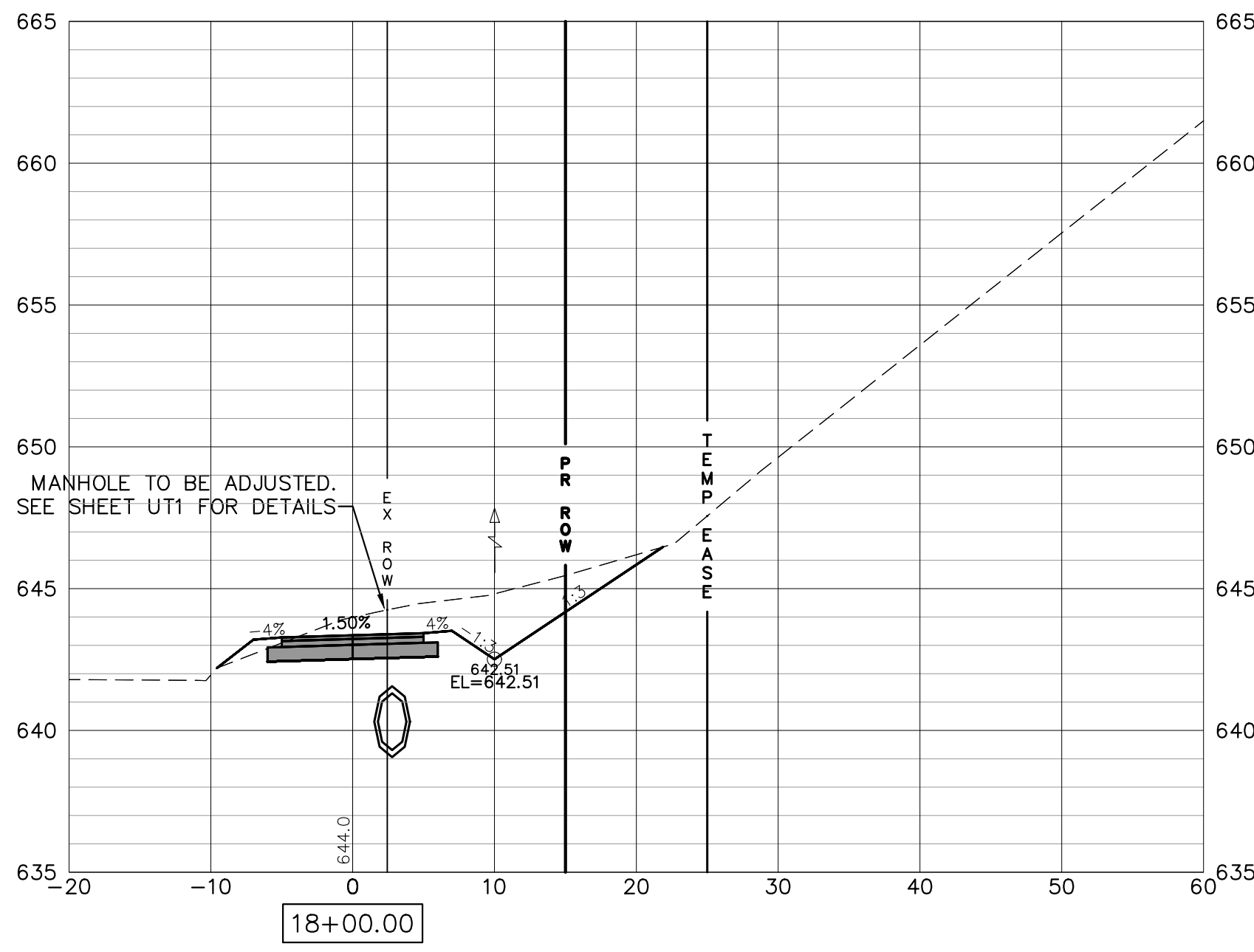
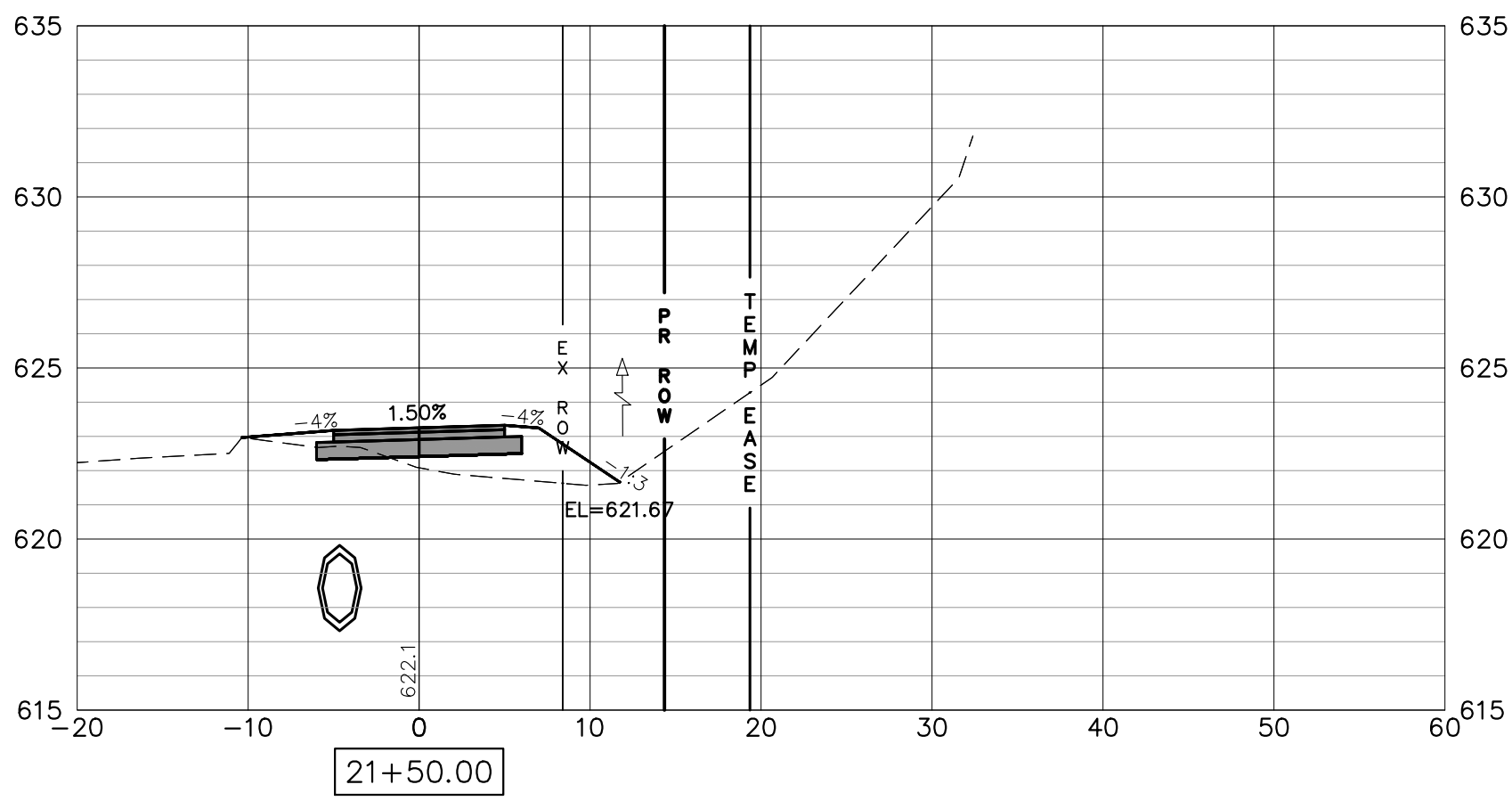
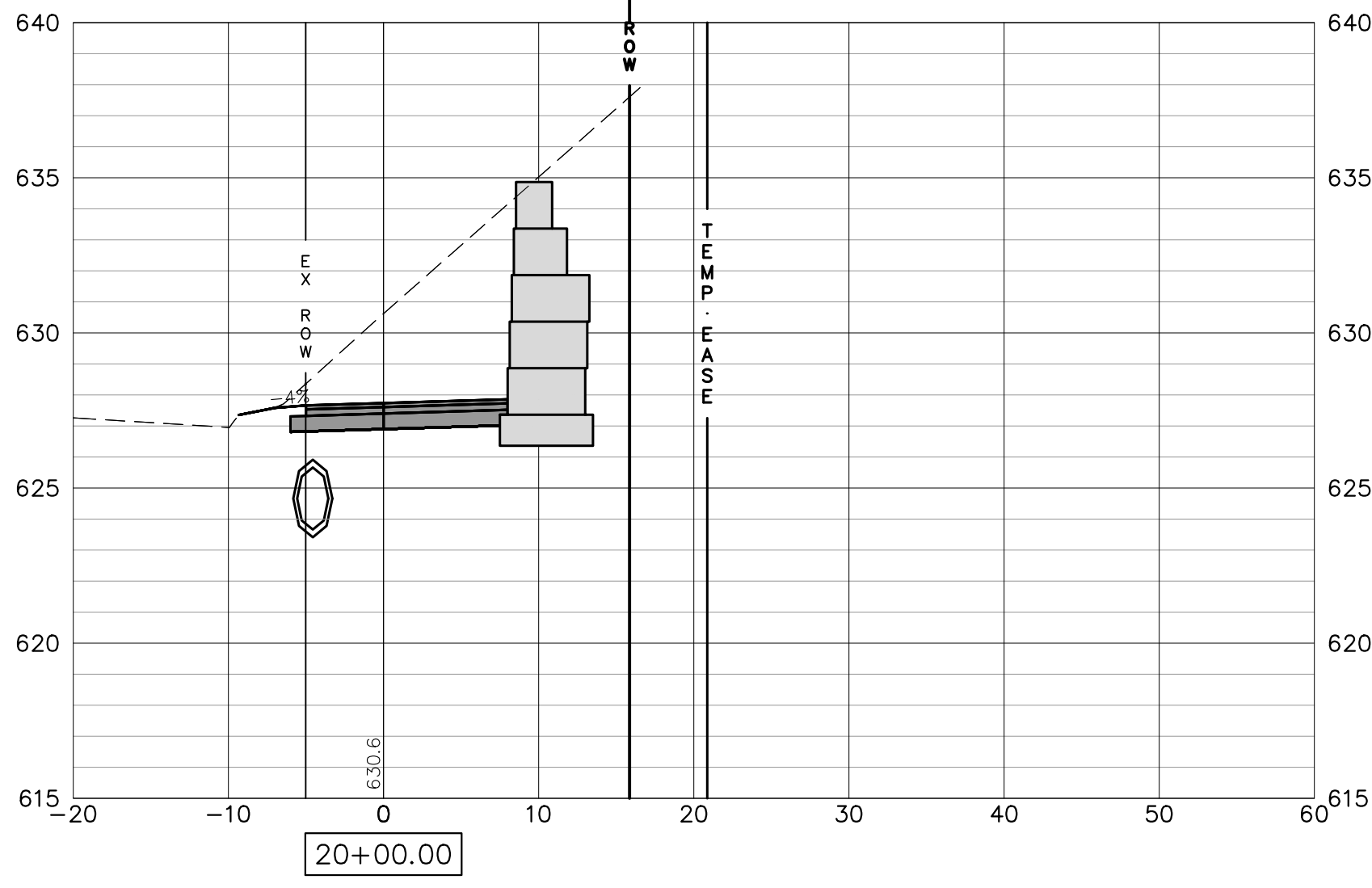
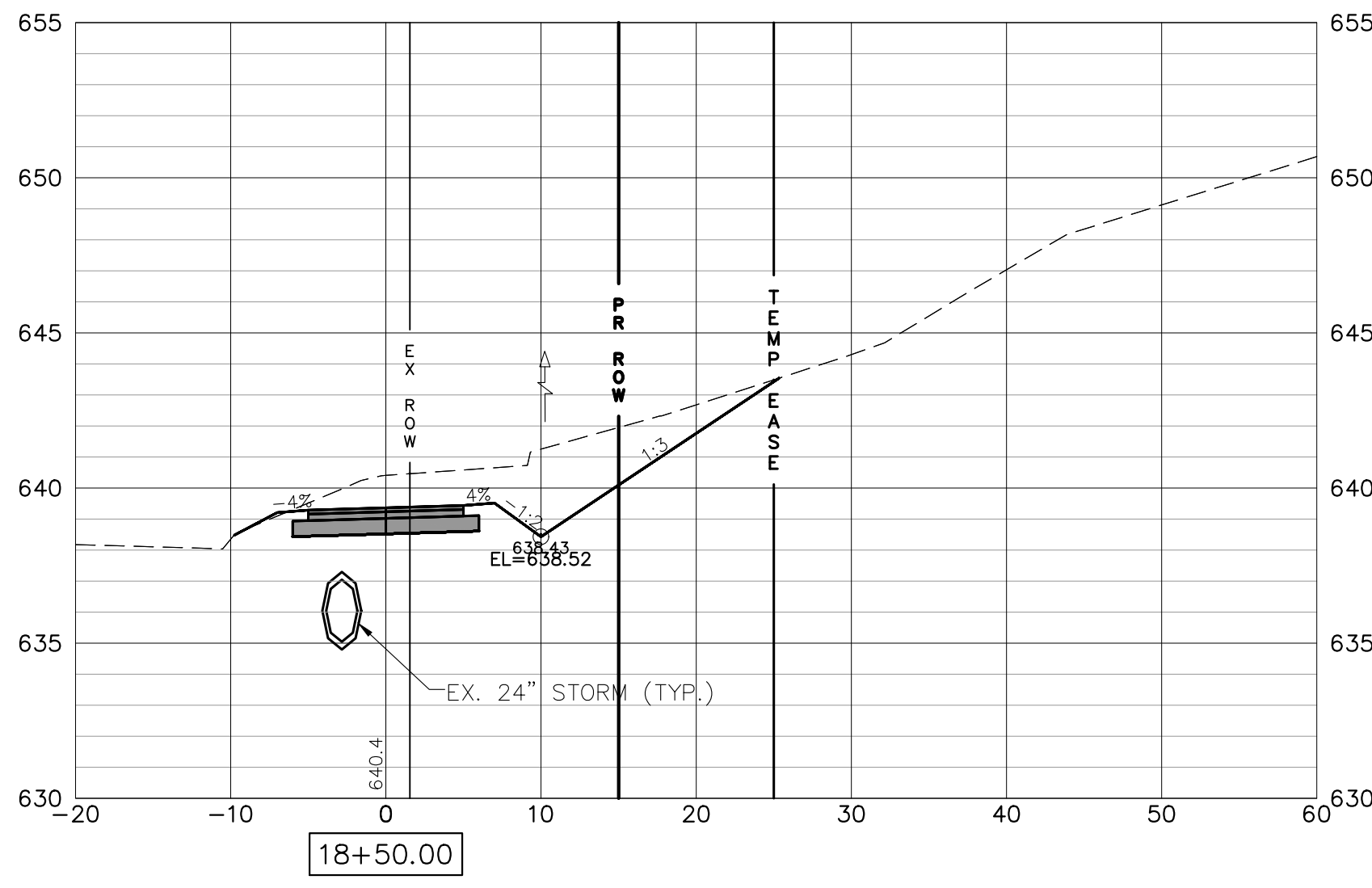
EROSION AND SEDIMENT CONTROL

SCALE: SHEET NO. 137 OF 178 SHEETS

F.A.U. RTE.	SECTION	COUNTY	TOTAL SHEETS	SHEET NO.
5851	10-00145-00-BT	ROCK ISLAND	178	EC11

ILLINOIS FED. AID PROJECT

NOTE:
RETAINING WALLS SHOWN ON CROSS-SECTIONS ARE FOR INFORMATIONAL
PURPOSES ONLY. CONTRACTOR MUST USE RETAINING WALL PLAN AND
PROFILE SHEETS FOR CONSTRUCTION OF APPROPRIATE WALLS.




FILE NAME = 18000211.00/
CEM #001-2018

USER NAME = PAR
PLOT SCALE =
PLOT DATE = 10/30/2020

DESIGNED — NWK
DRAWN — NWK
CHECKED — LRR
DATE — 10/30/2020

REVISED —
REVISED —
REVISED —
REVISED —

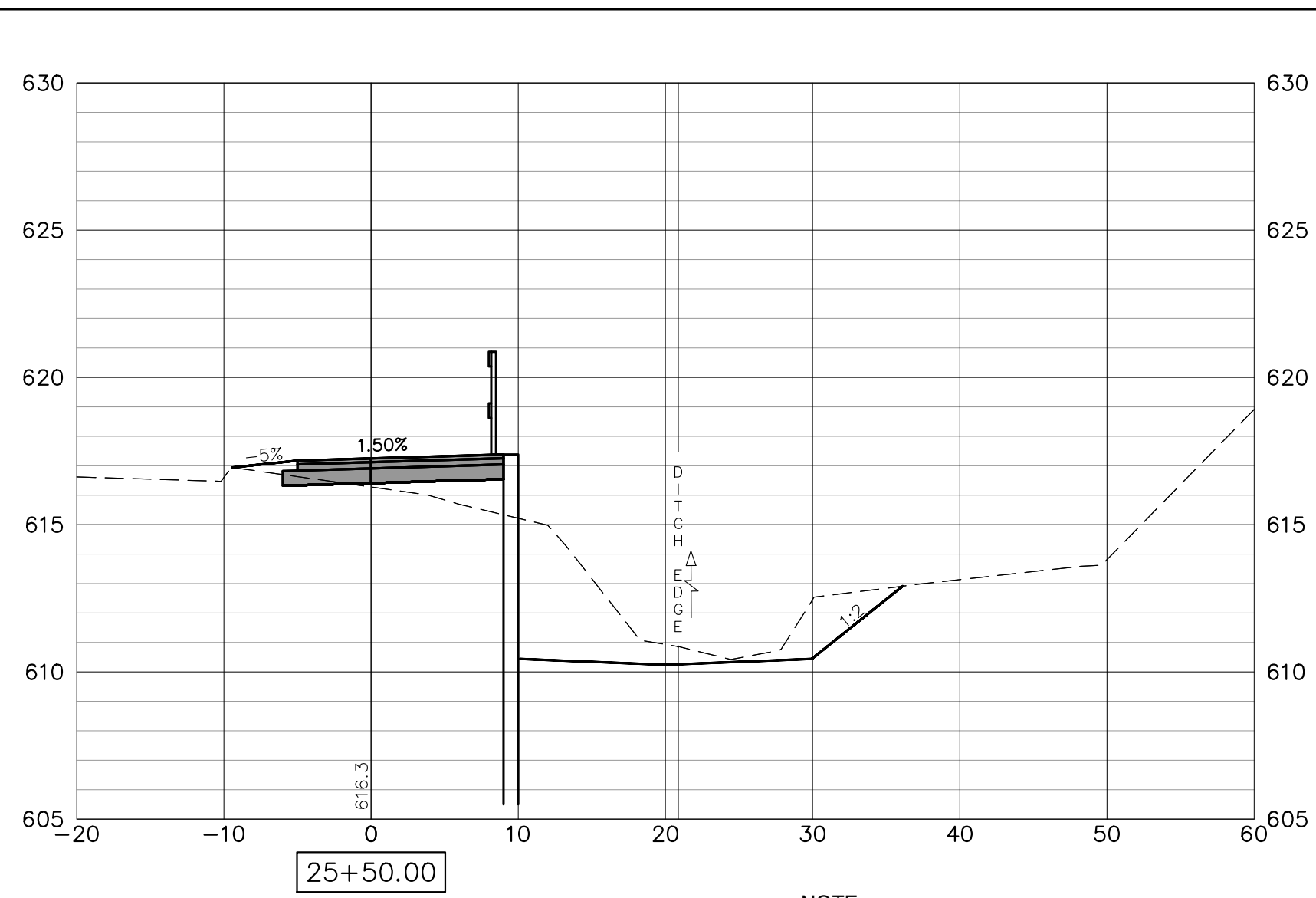
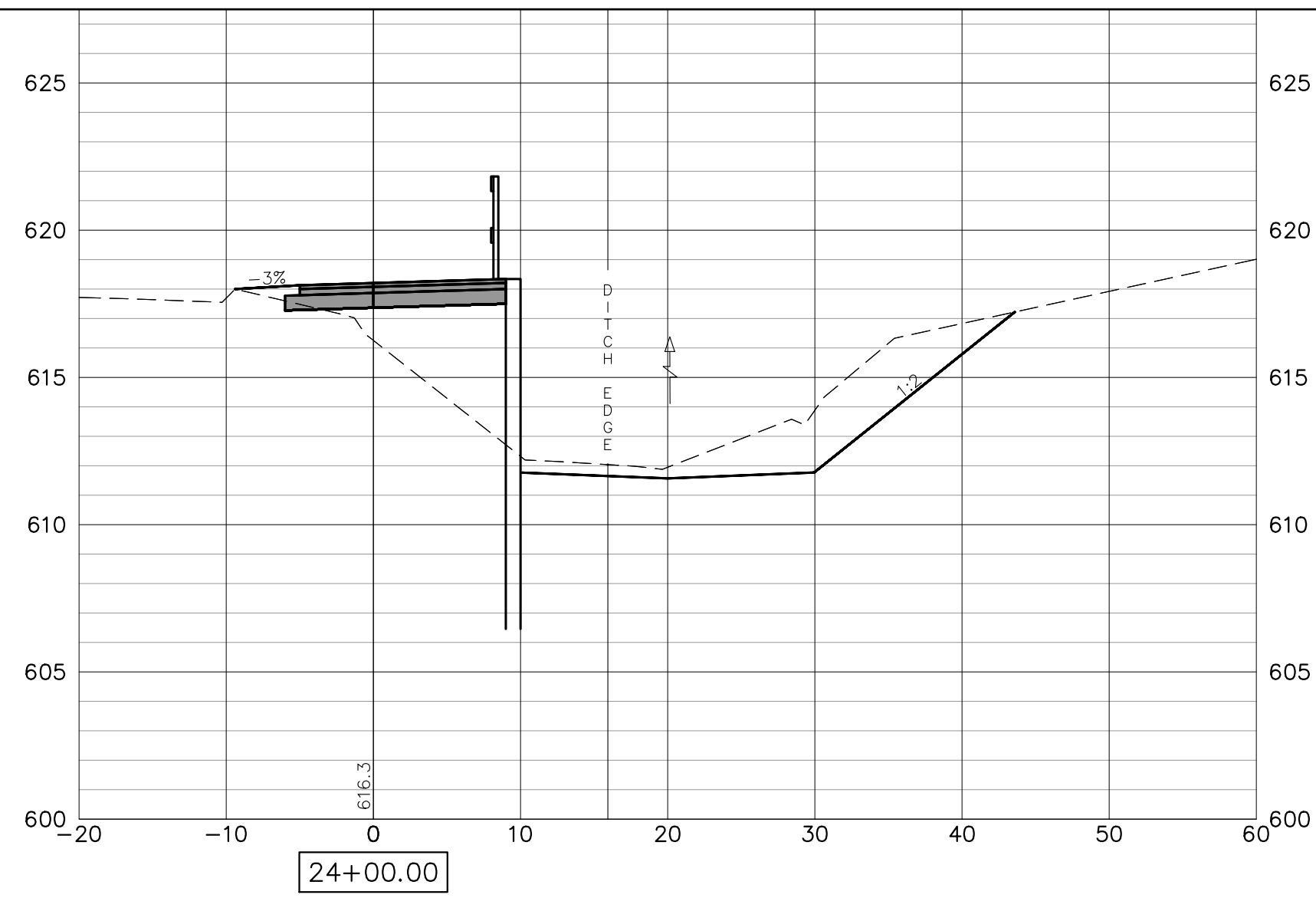
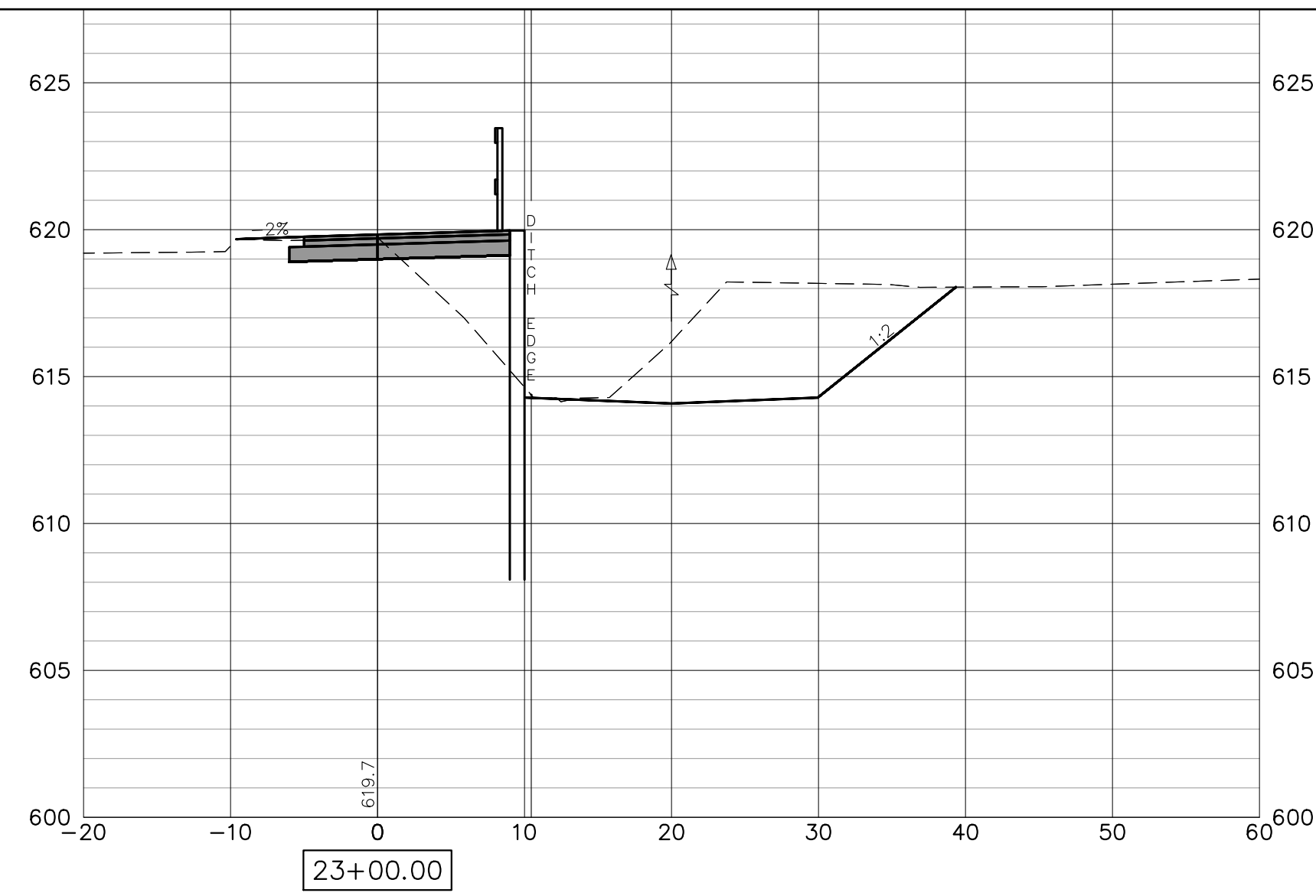


CROSS SECTIONS

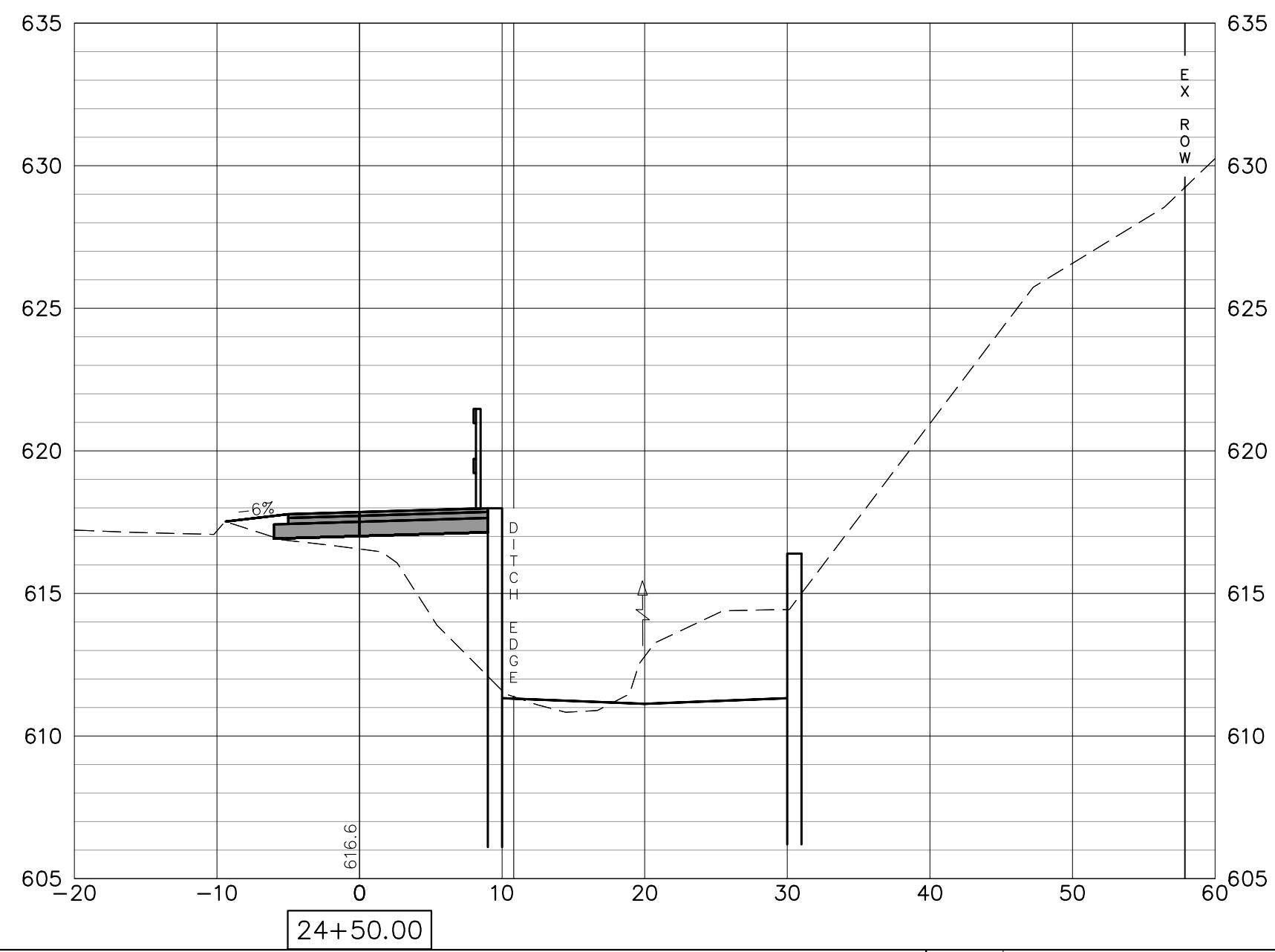
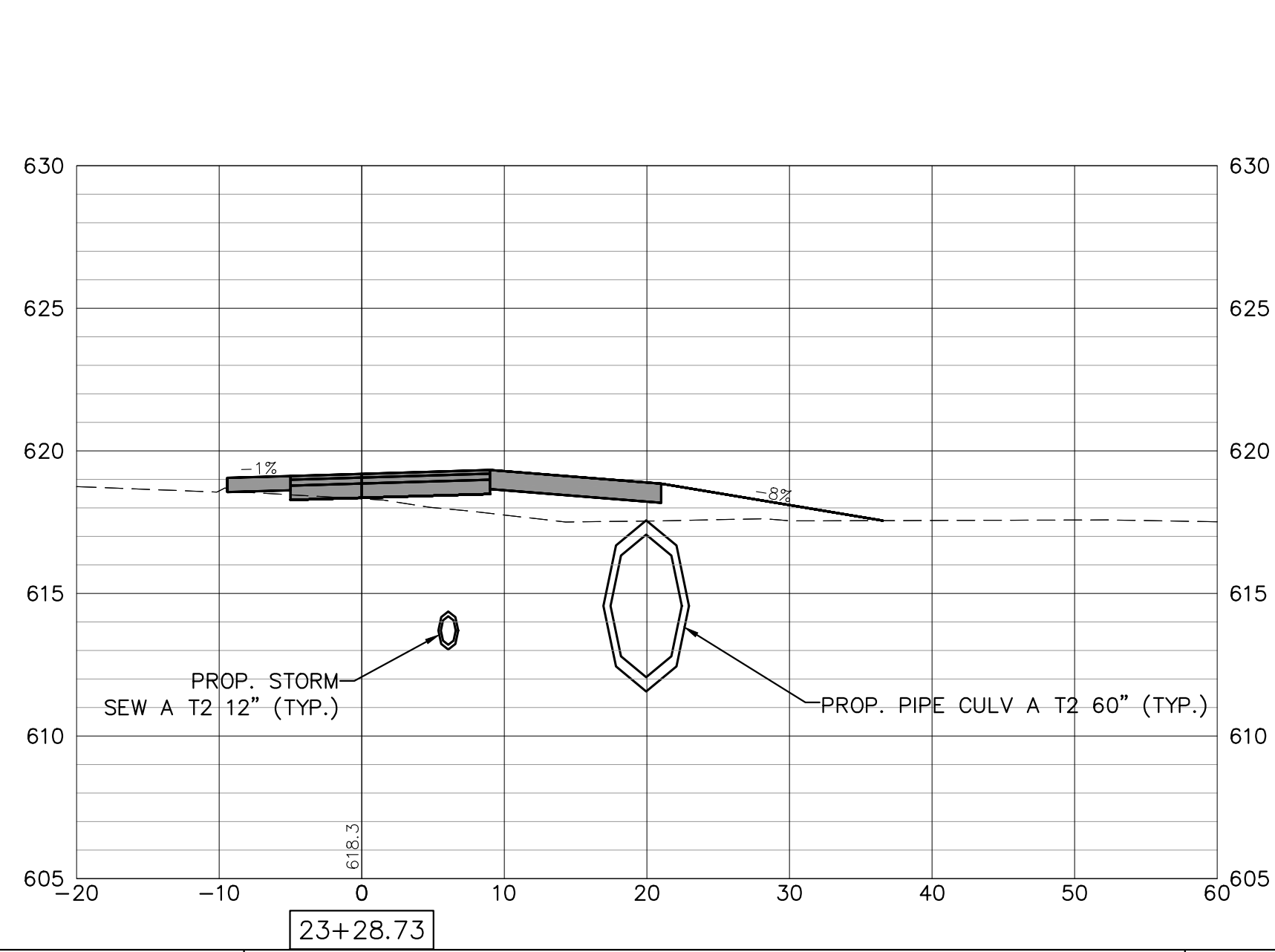
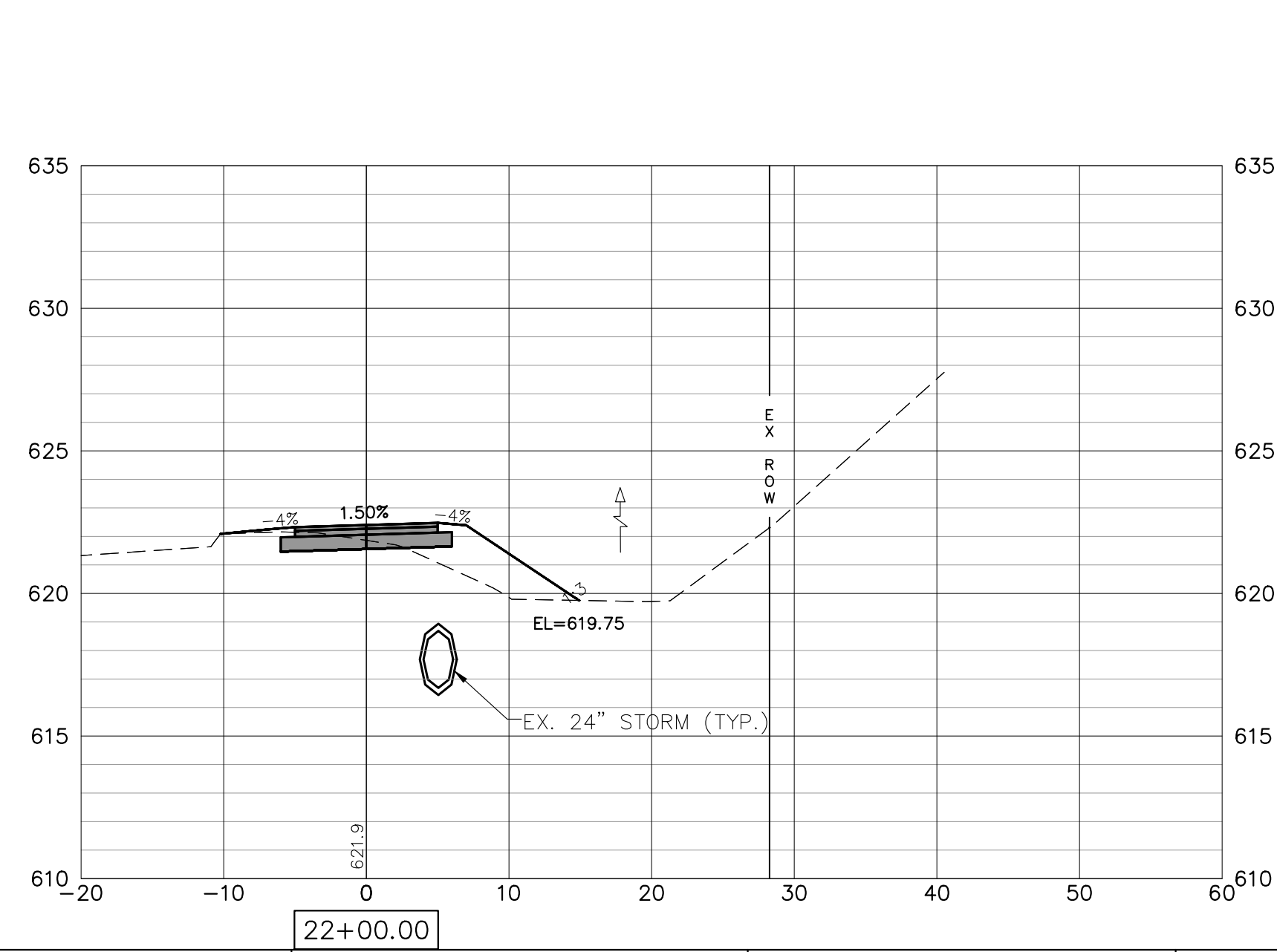
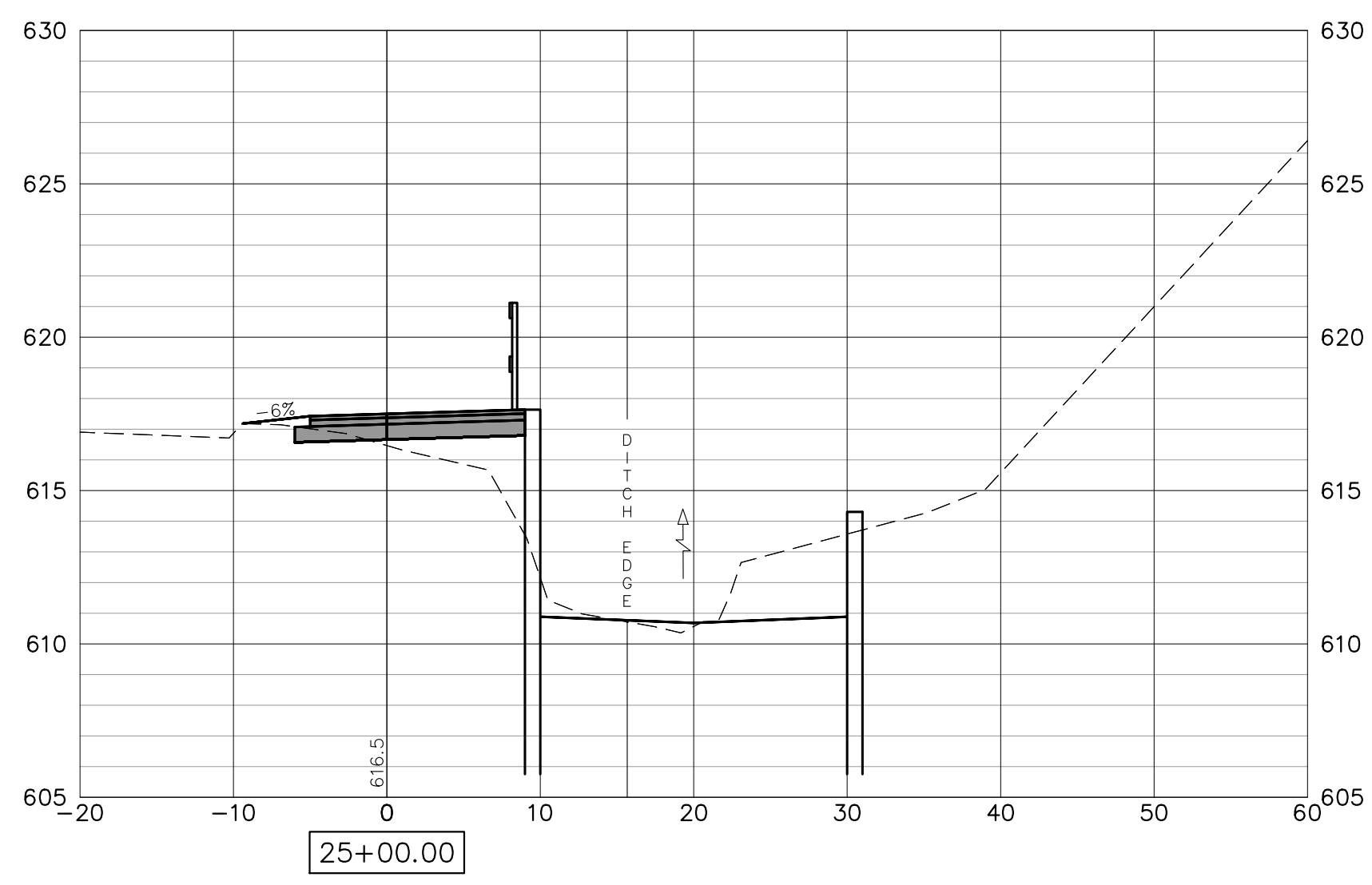
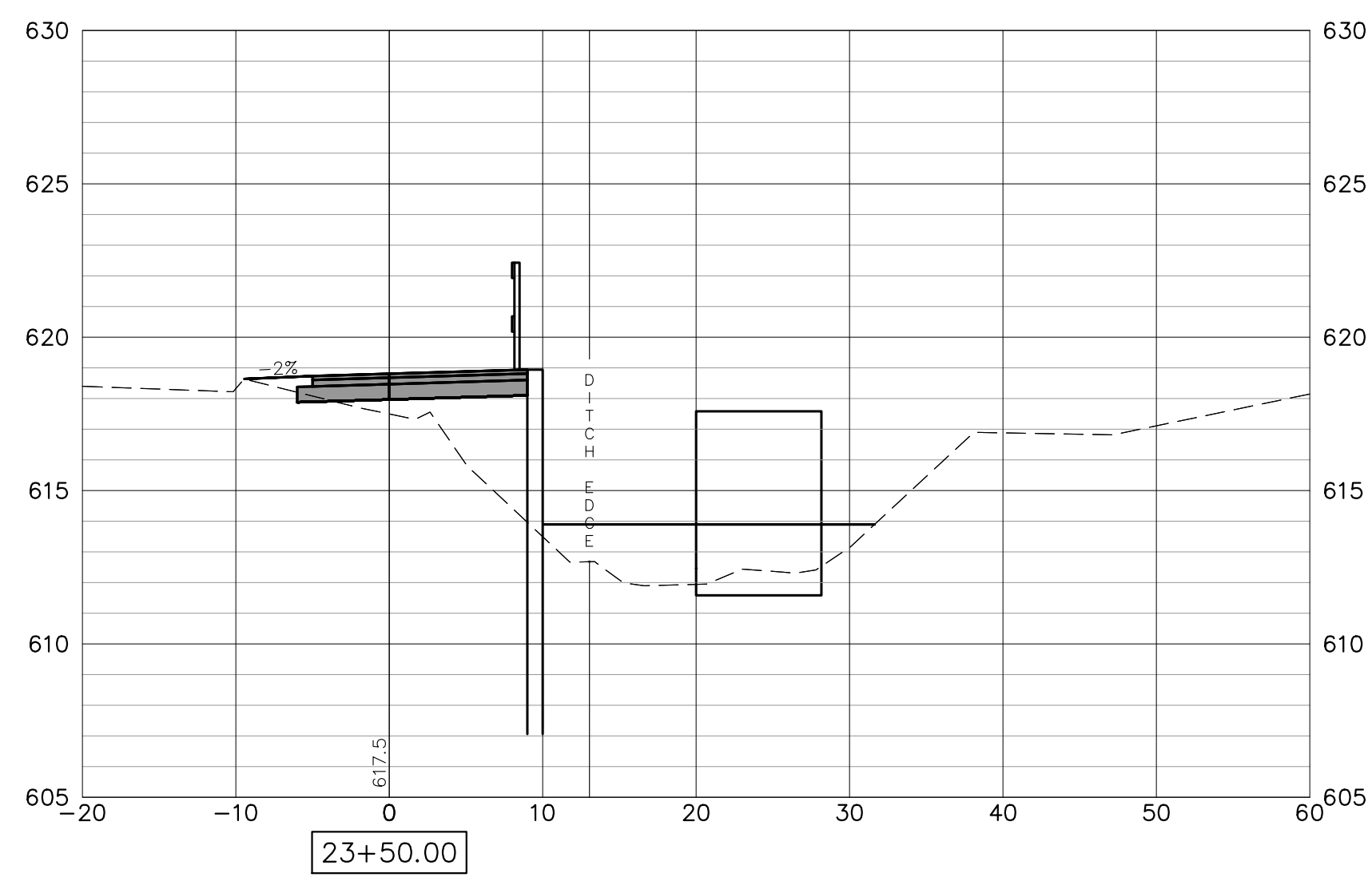
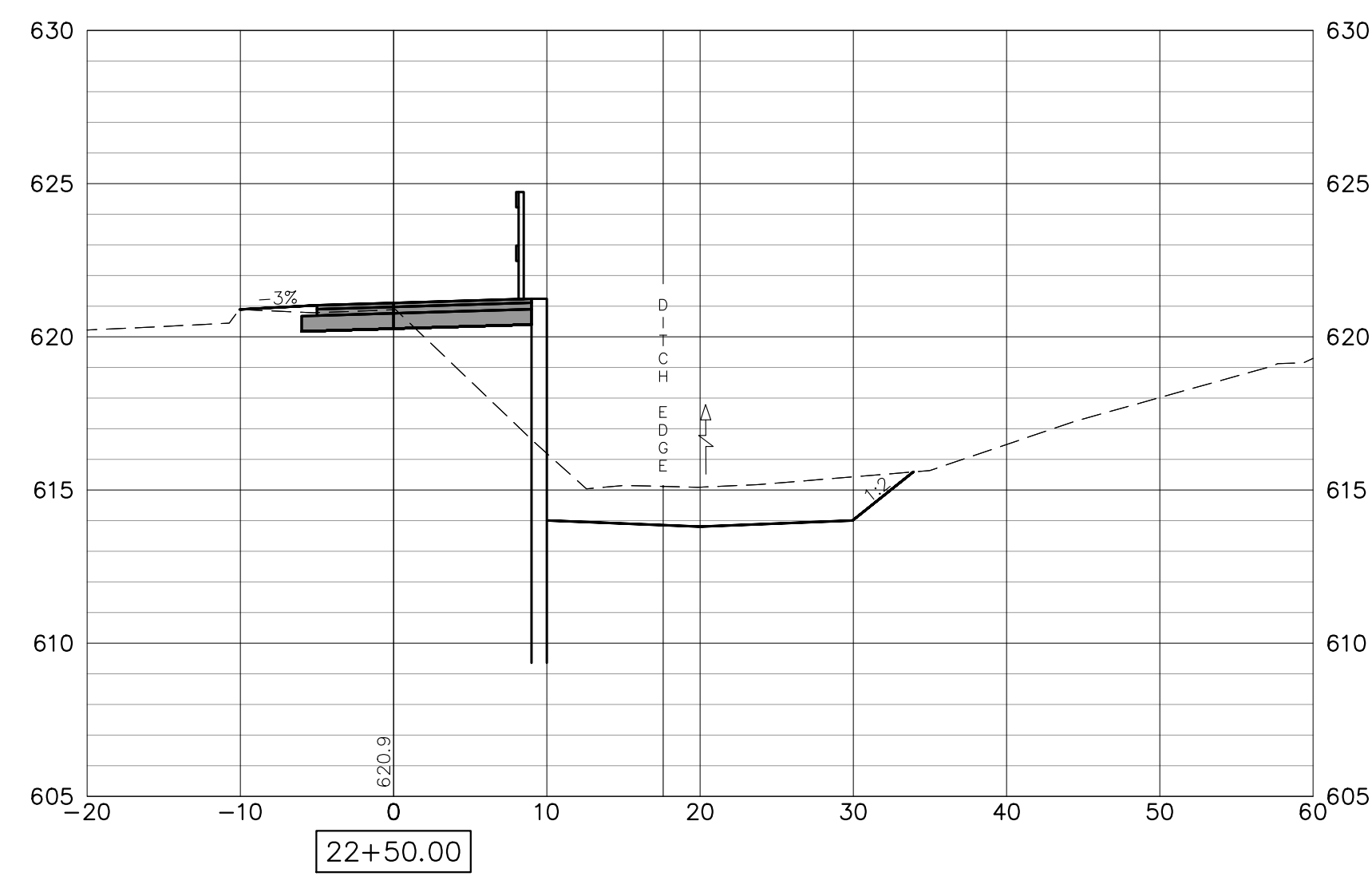
SCALE: SHEET NO. 138 OF 178 SHEETS

F.A.U. RTE.	SECTION	COUNTY	TOTAL SHEETS	SHEET NO.
5851	10-00145-00-BT	ROCK ISLAND	178	XS1

ILLINOIS FED. AID PROJECT



NOTE:
RETAINING WALLS SHOWN ON CROSS-SECTIONS ARE FOR INFORMATIONAL
PURPOSES ONLY. CONTRACTOR MUST USE RETAINING WALL PLAN AND
PROFILE SHEETS FOR CONSTRUCTION OF APPROPRIATE WALLS.




FILE NAME = 18000211.00/
CEM #001-2018

USER NAME = PAR
PLOT SCALE =
PLOT DATE = 10/30/2020

DESIGNED -- NWK
DRAWN -- NWK
CHECKED -- LRR
DATE -- 10/30/2020

REVISED --
REVISED --
REVISED --
REVISED --

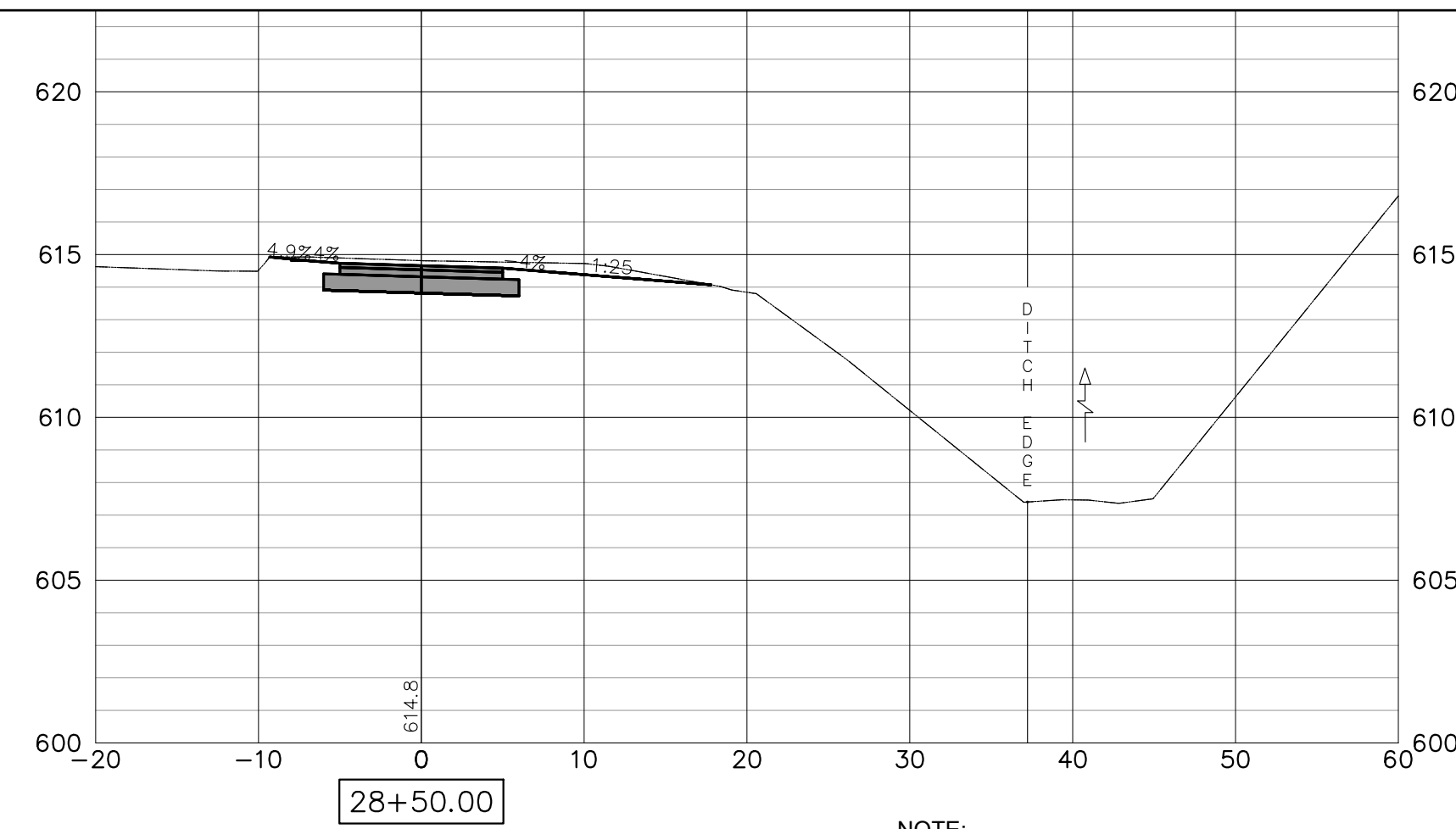
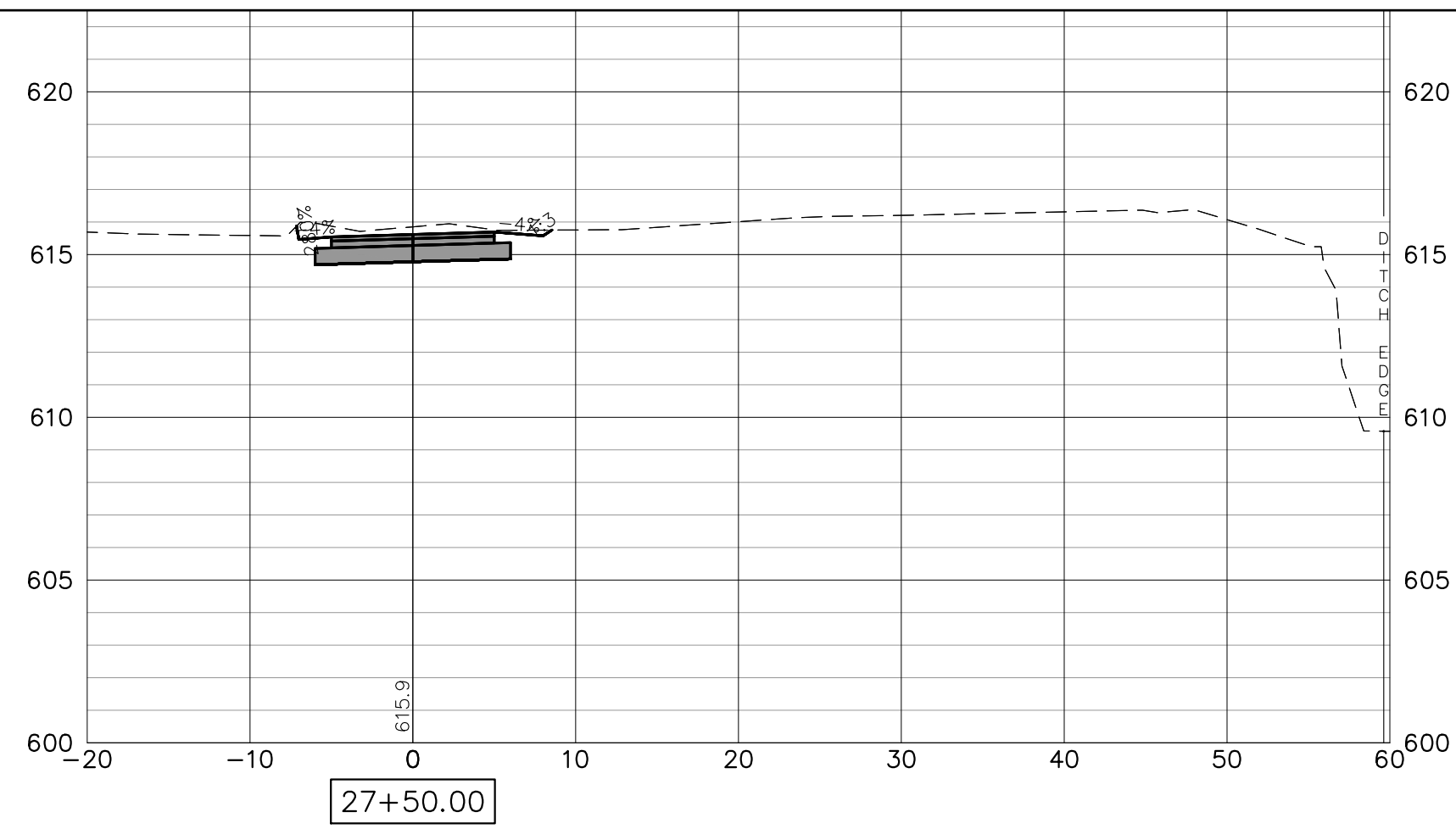
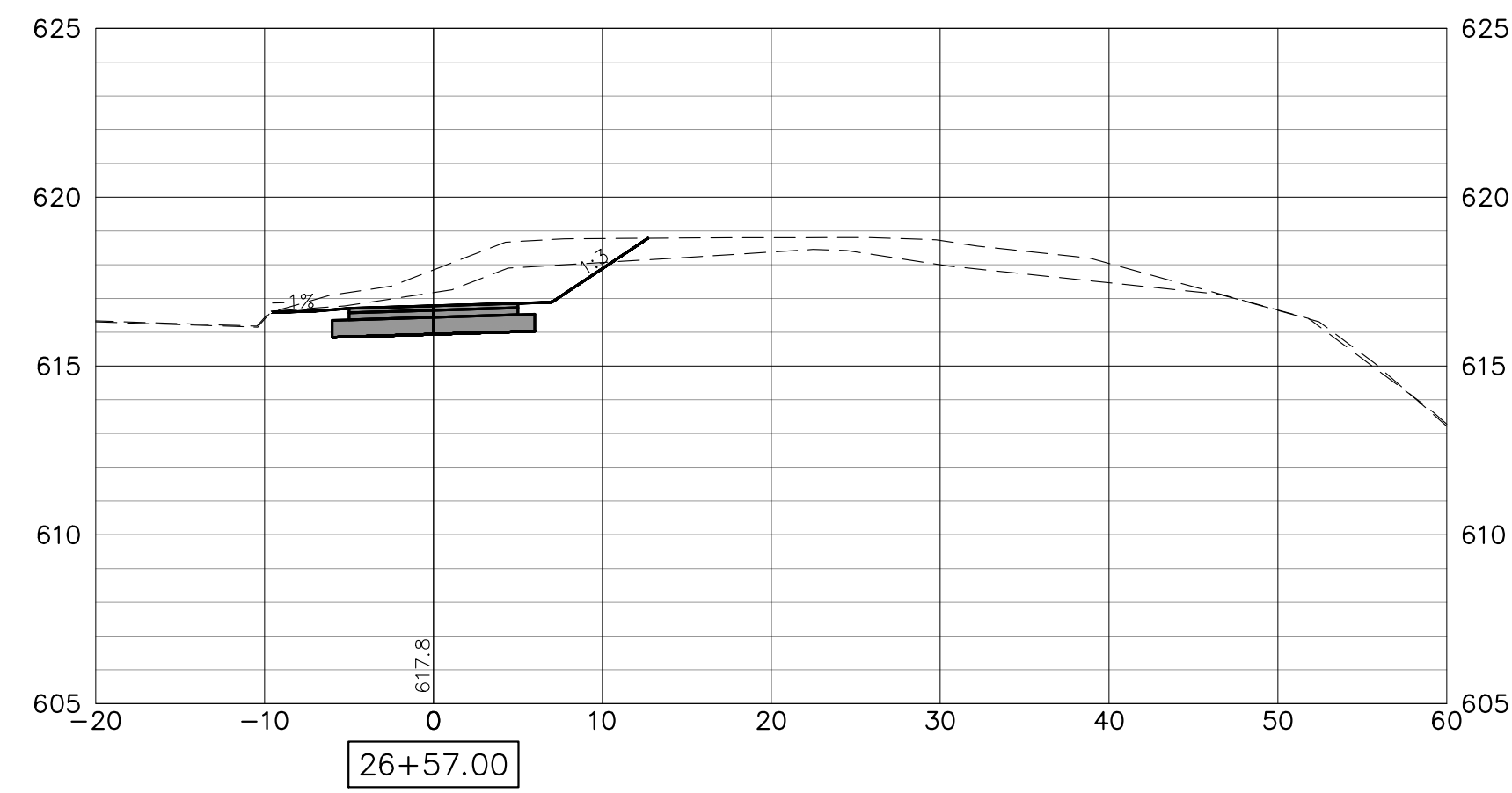


SCALE: SHEET NO. 139 OF 178 SHEETS

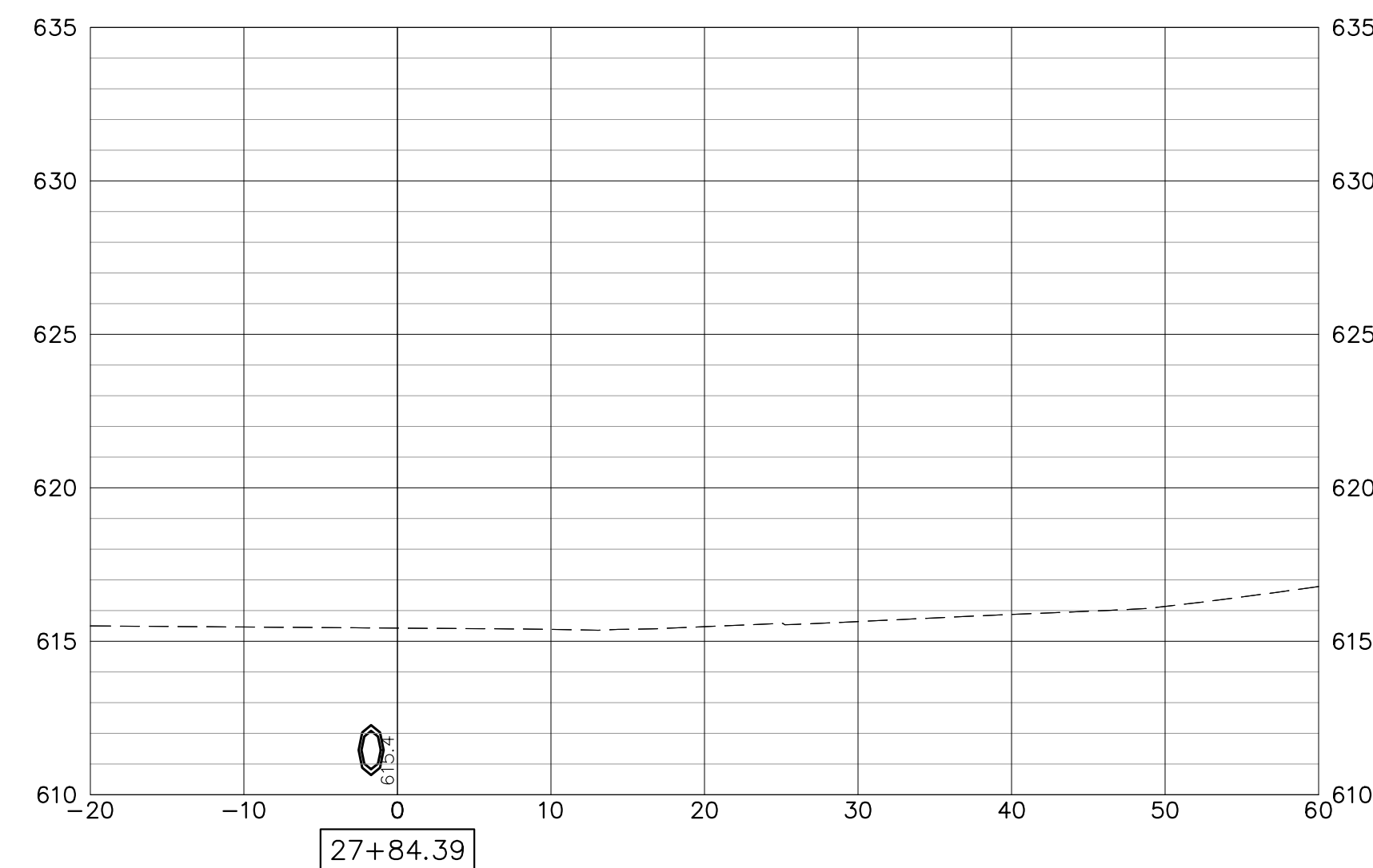
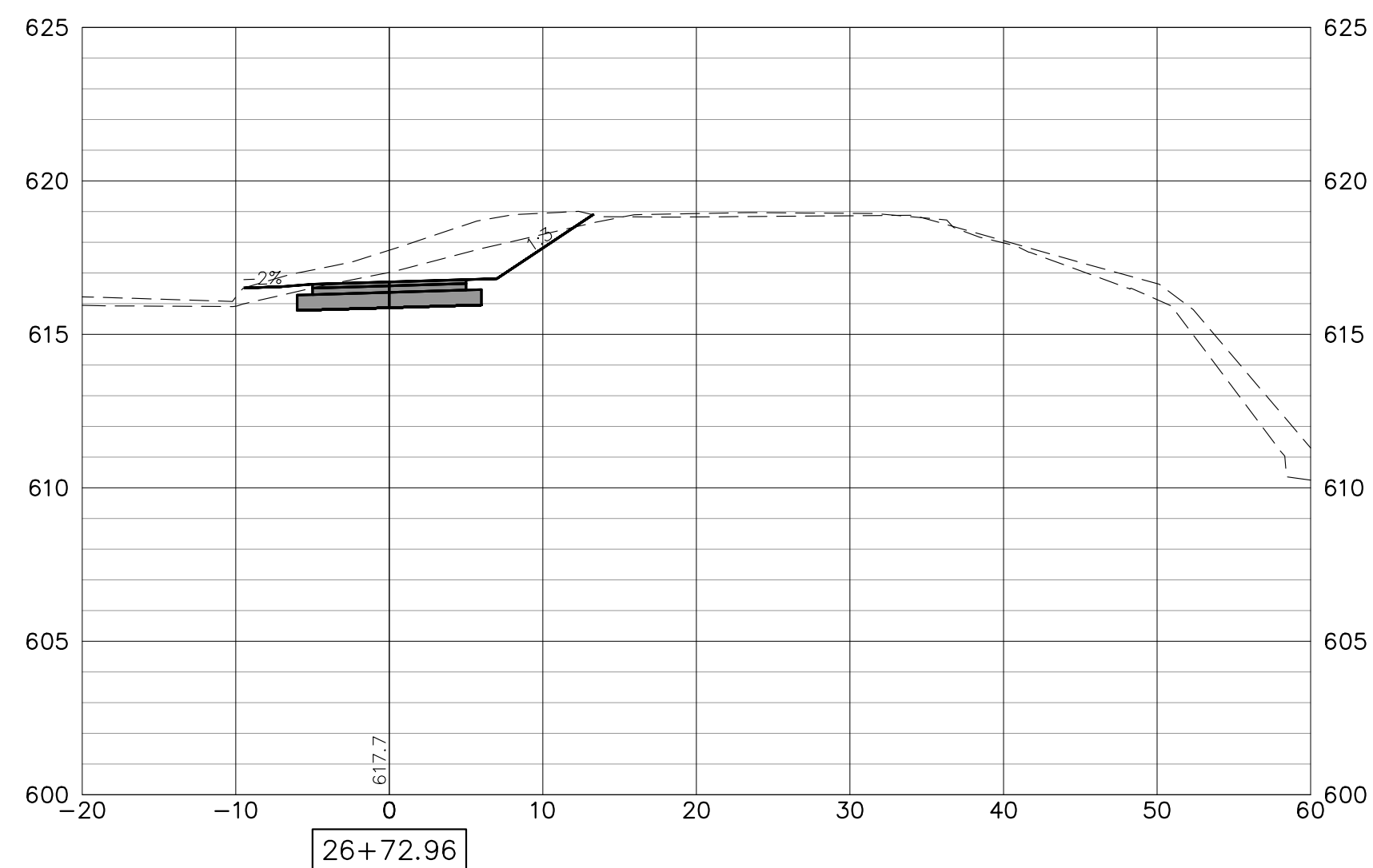
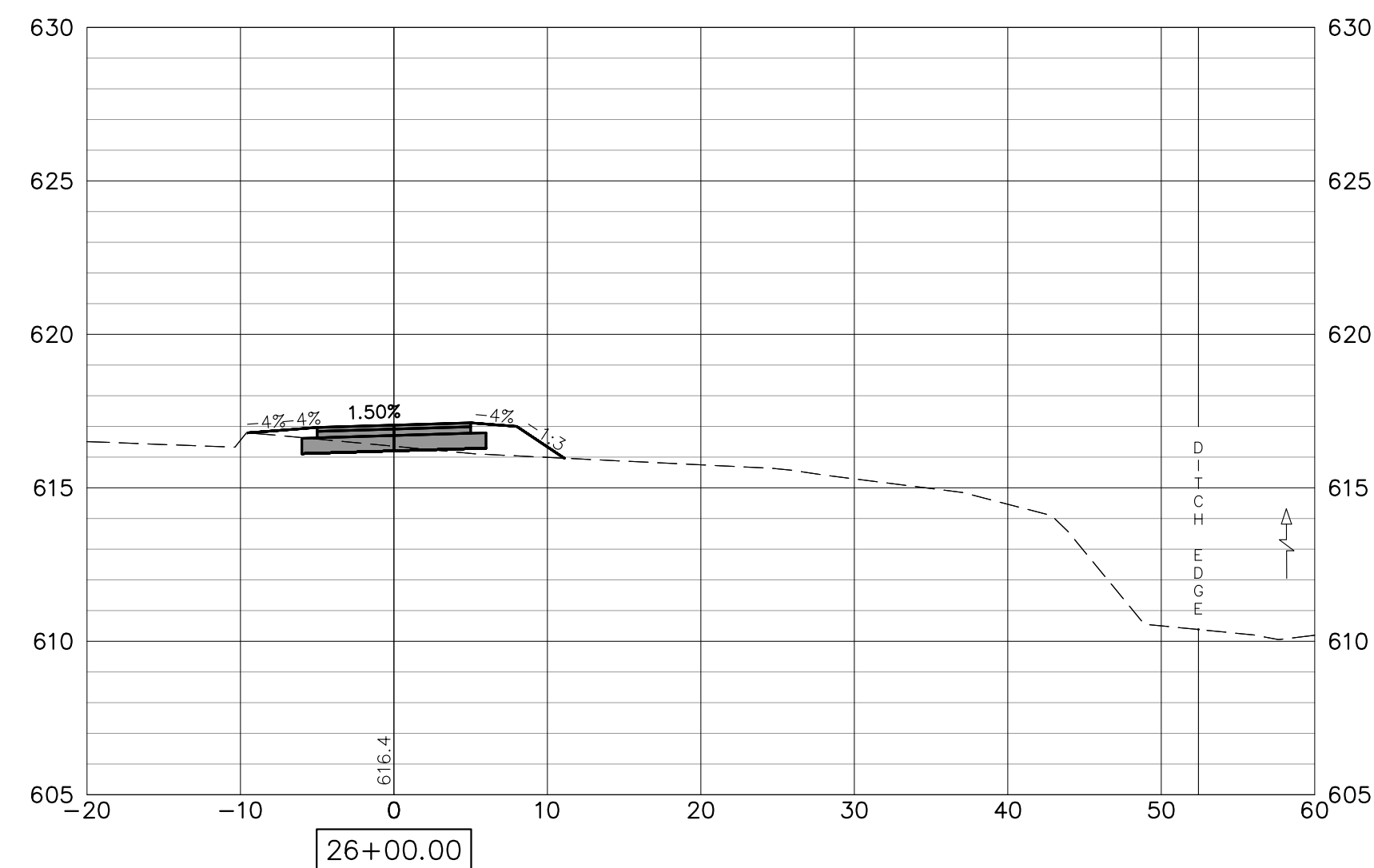
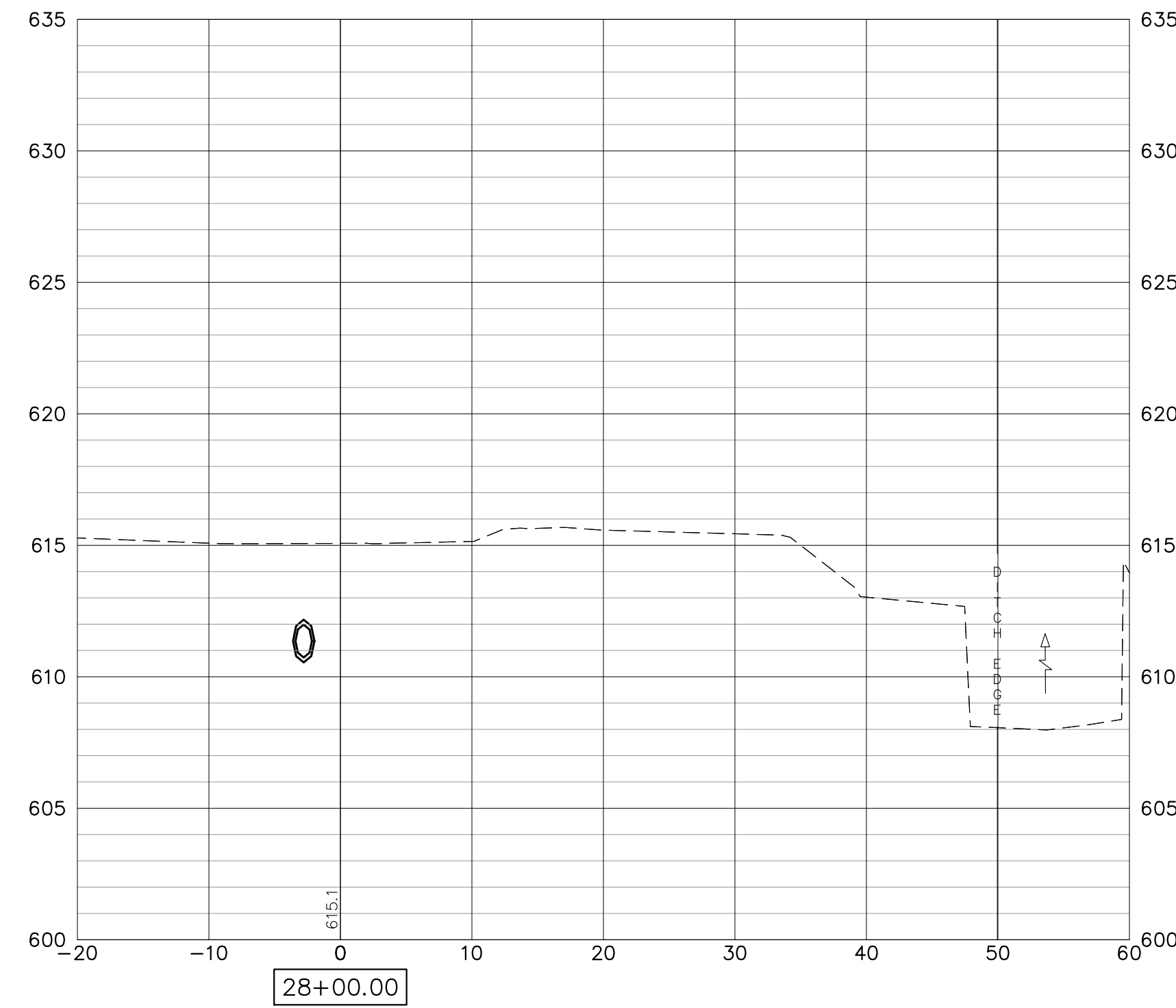
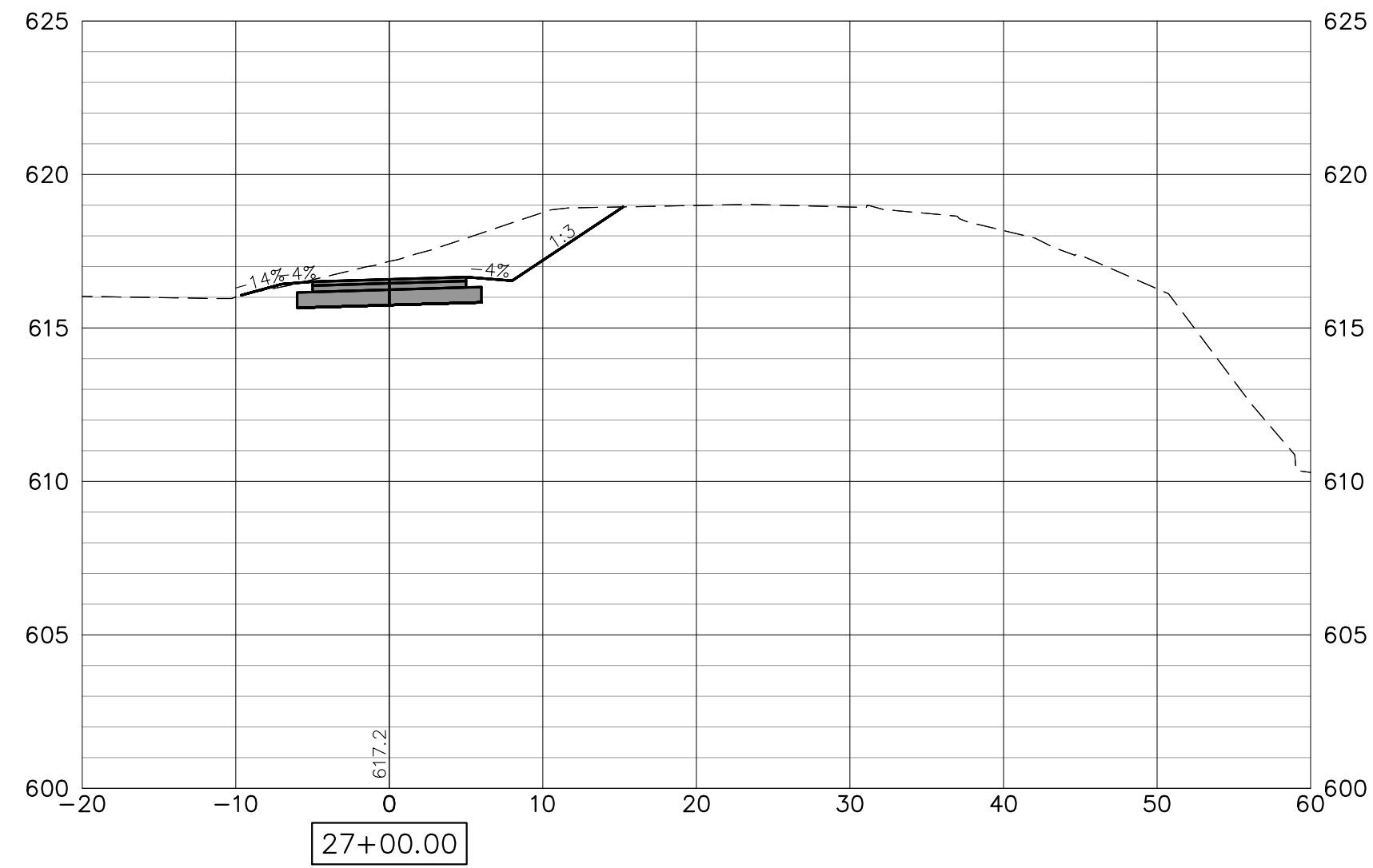
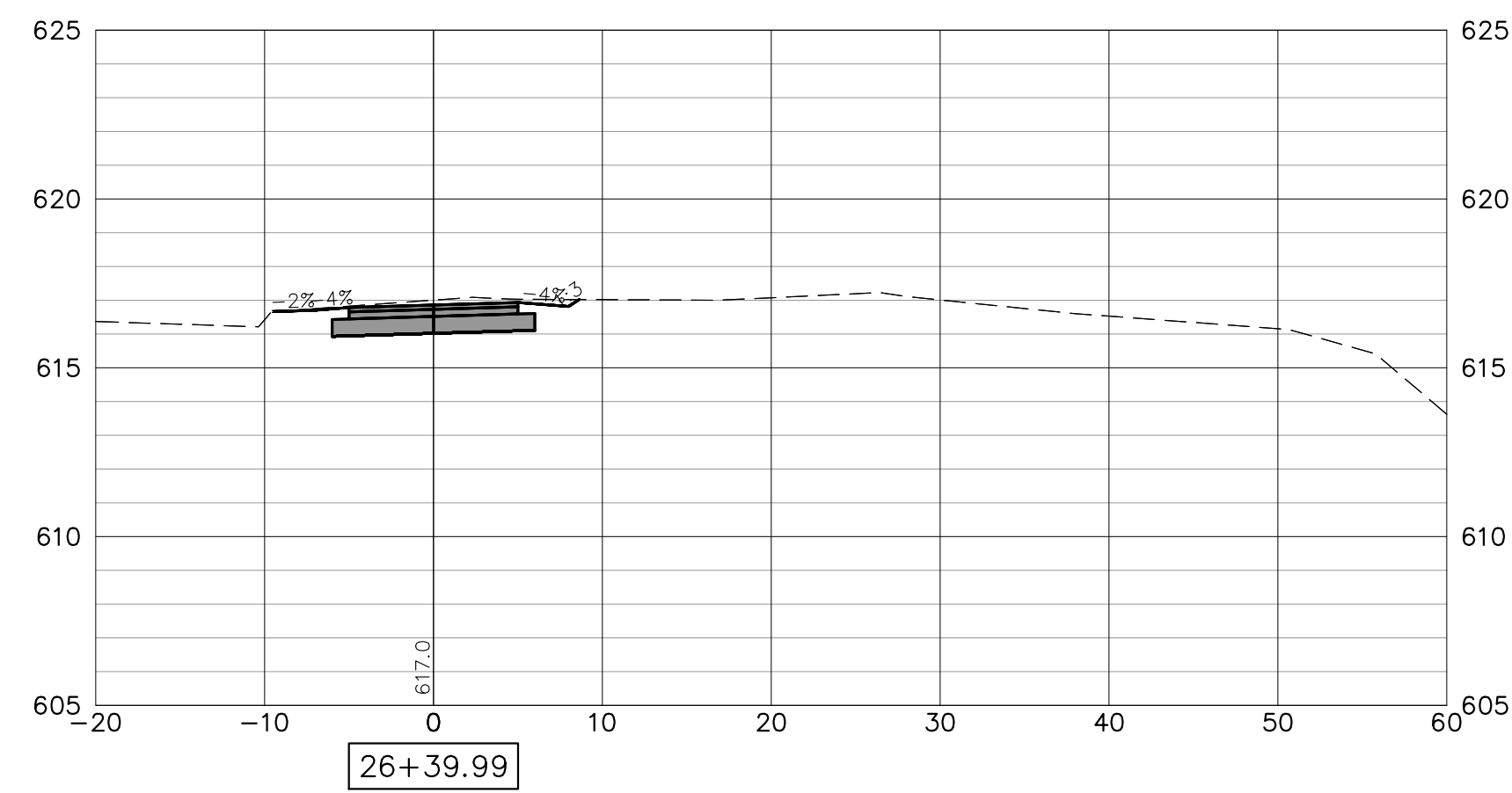
CROSS SECTIONS

F.A.U. RTE.	SECTION	COUNTY	TOTAL SHEETS	SHEET NO.
5851	10-00145-00-BT	ROCK ISLAND	178	XS2

ILLINOIS FED. AID PROJECT



NOTE:
RETAINING WALLS SHOWN ON CROSS-SECTIONS ARE FOR INFORMATIONAL
PURPOSES ONLY. CONTRACTOR MUST USE RETAINING WALL PLAN AND
PROFILE SHEETS FOR CONSTRUCTION OF APPROPRIATE WALLS.



FILE NAME = 18000211.00/
CEM #001-2018

USER NAME = PAR
PLOT SCALE =
PLOT DATE = 10/30/2020

DESIGNED -- NWK
DRAWN -- NWK
CHECKED -- LRR
DATE -- 10/30/2020

REVISED --
REVISED --
REVISED --
REVISED --



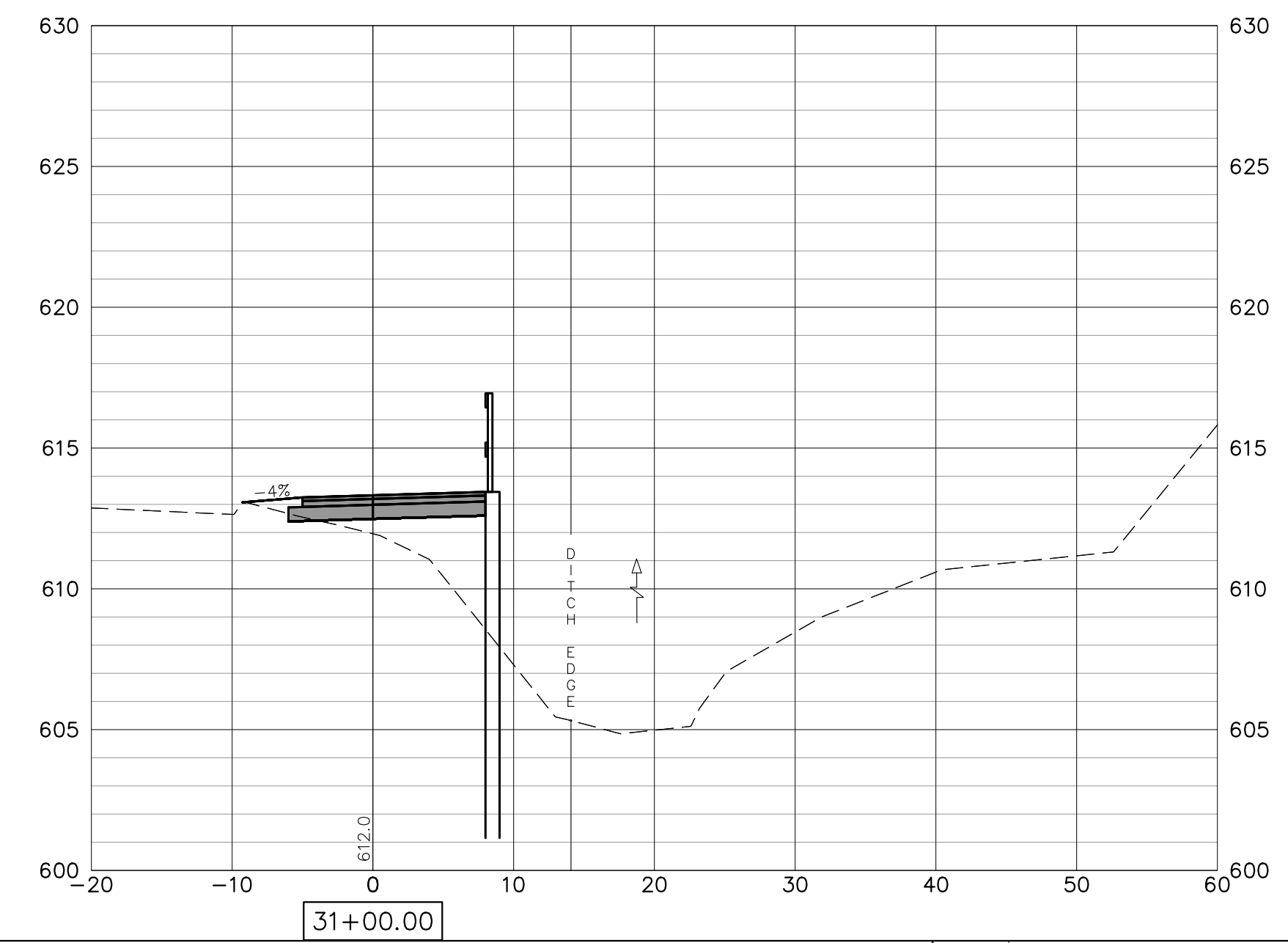
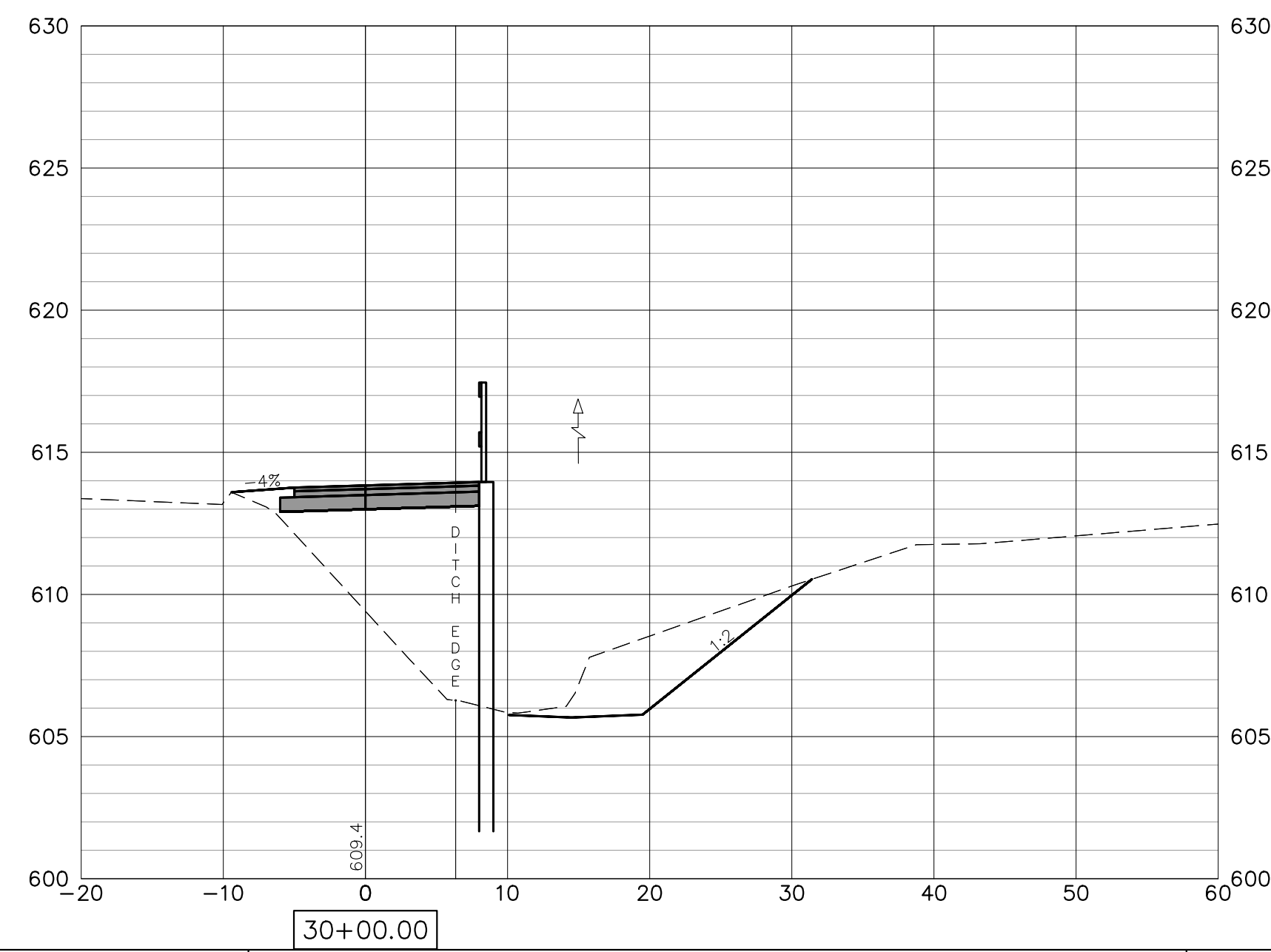
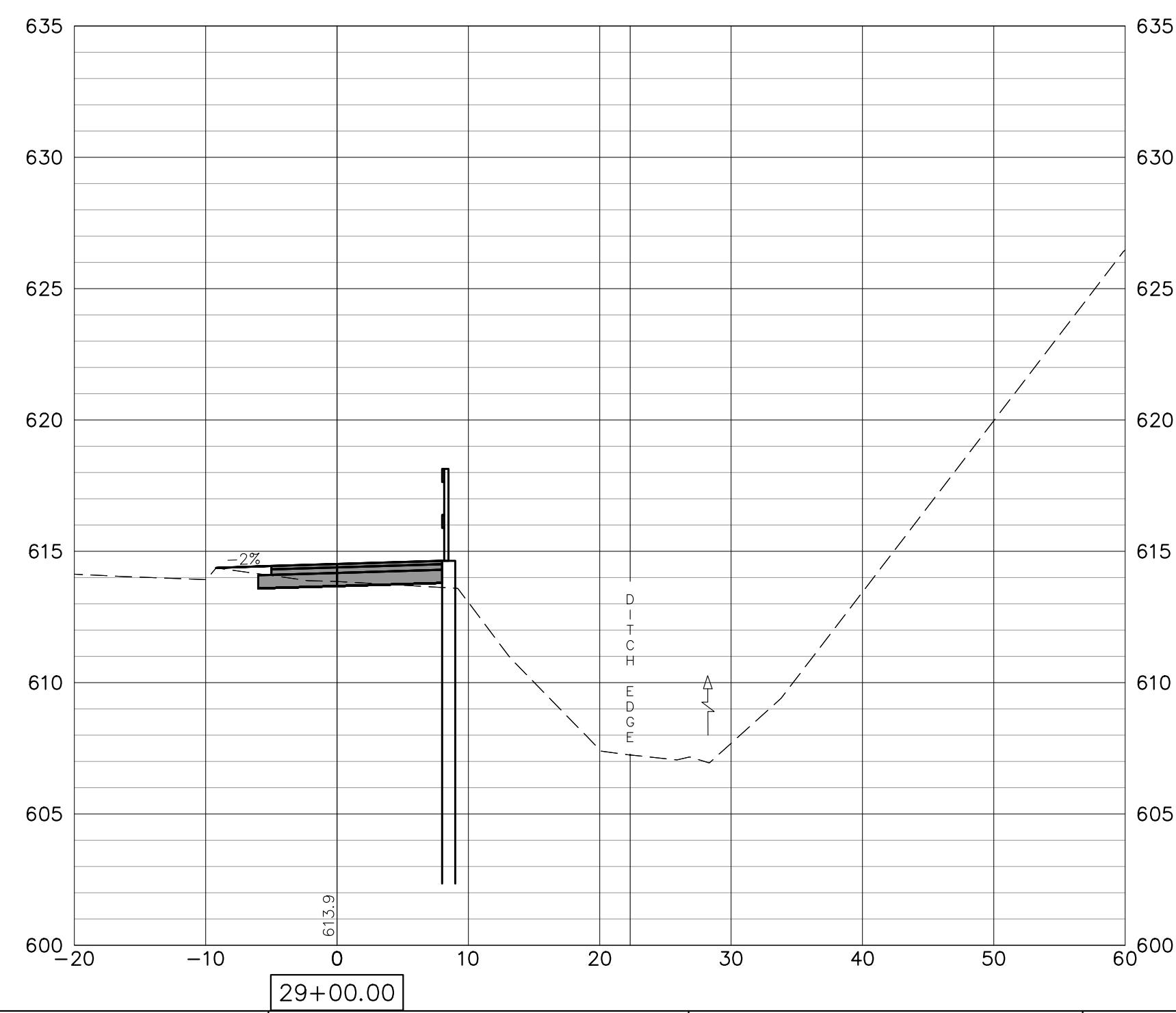
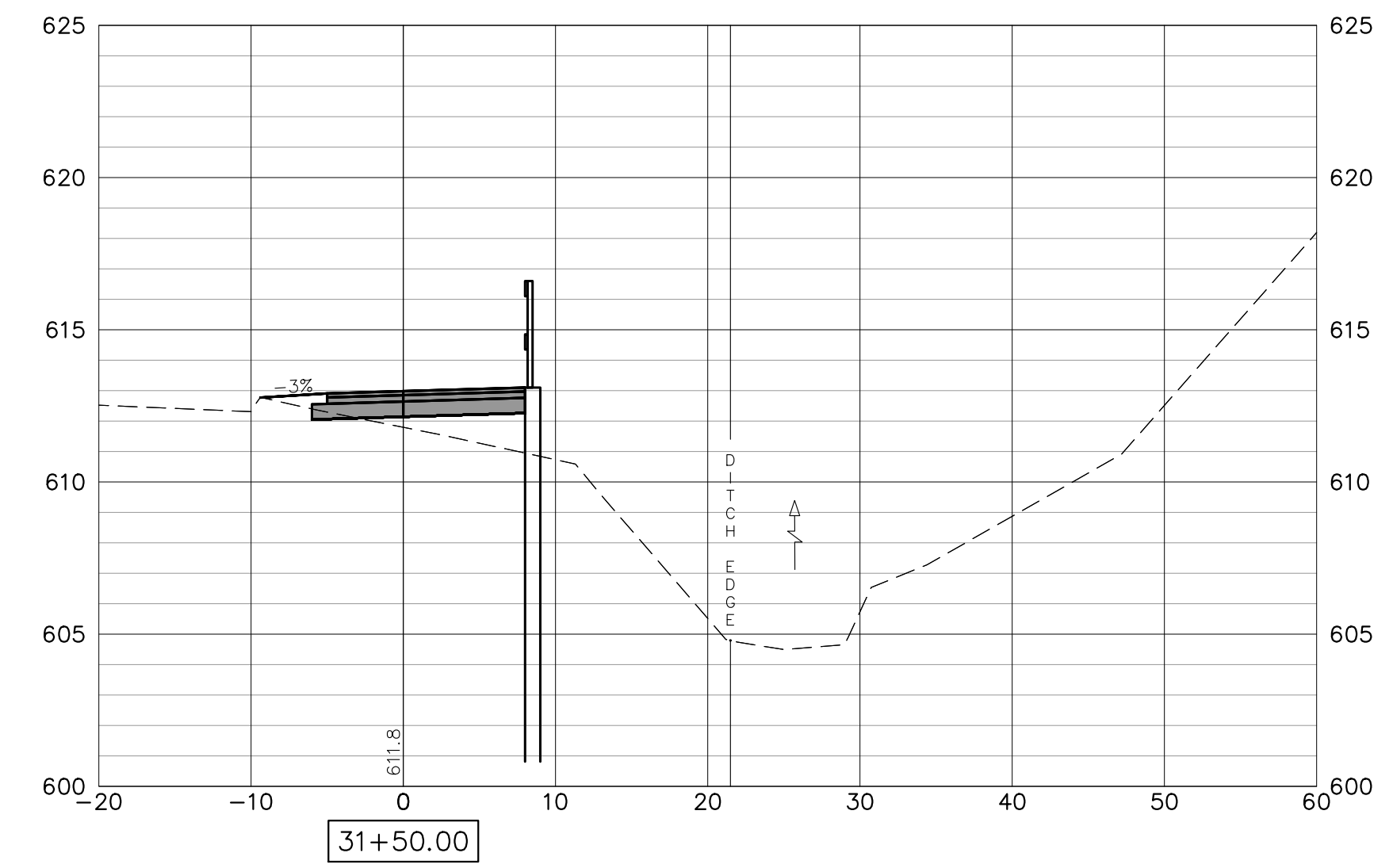
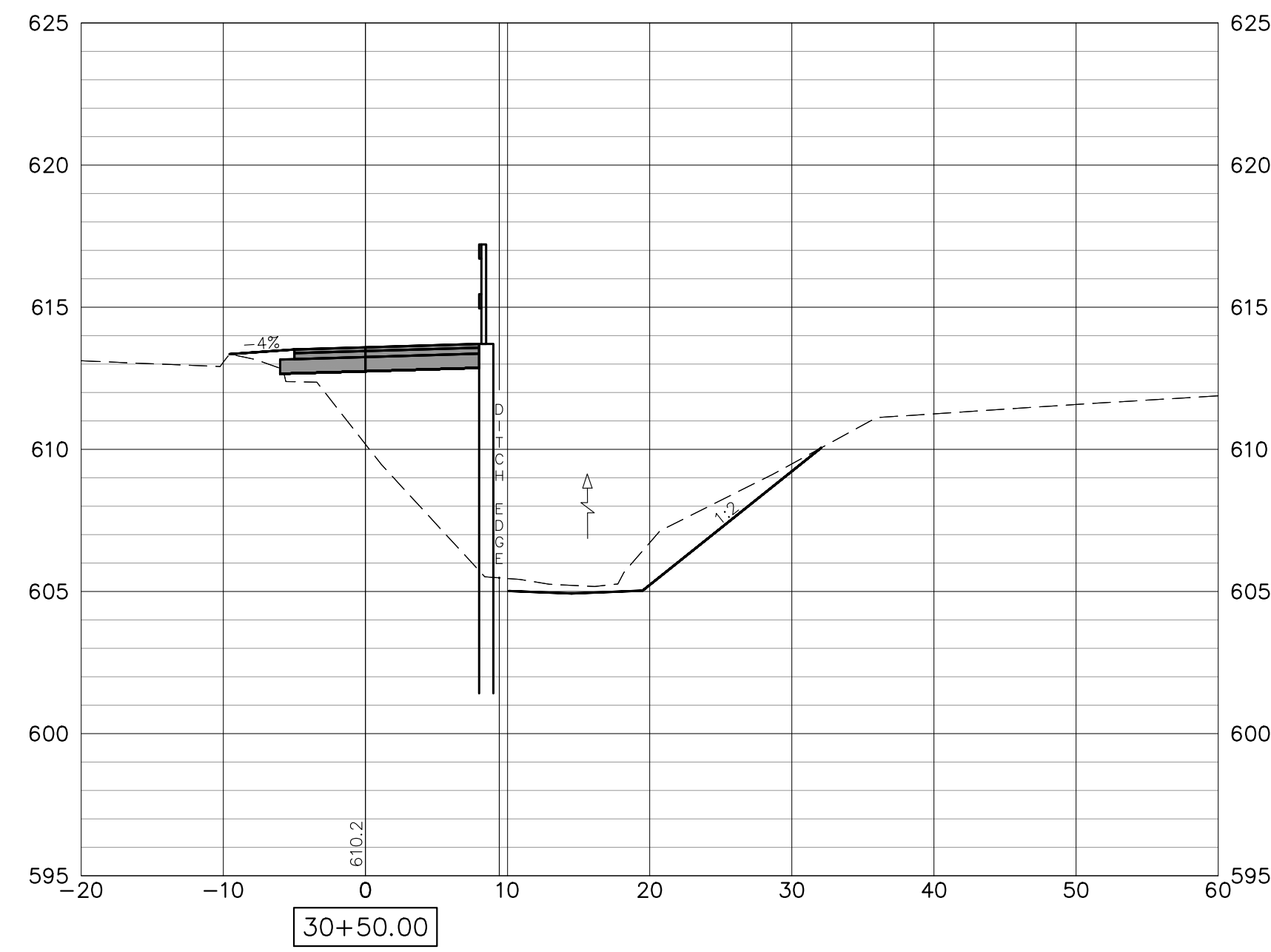
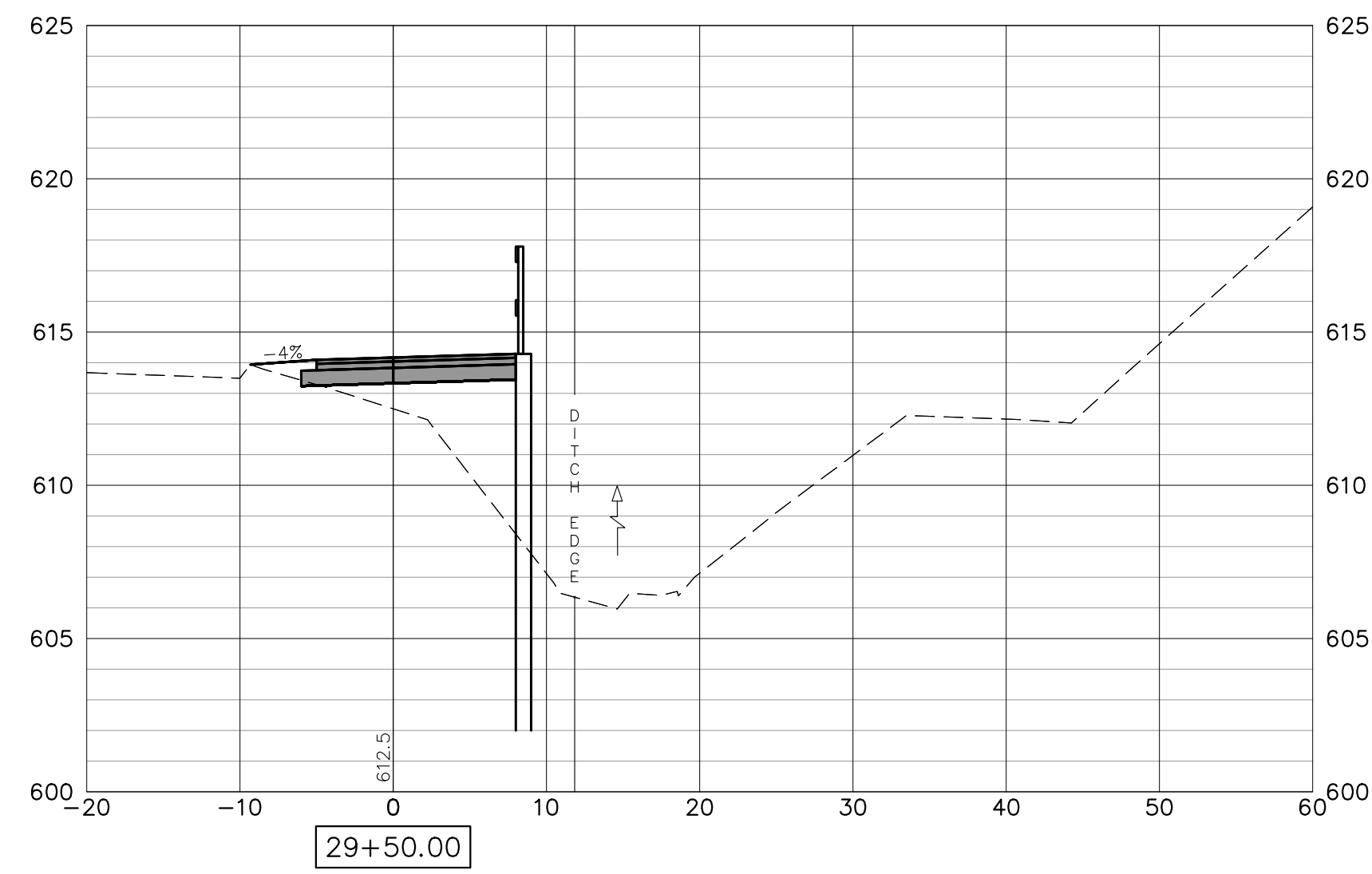
CROSS SECTIONS

SCALE: SHEET NO. 140 OF 178 SHEETS

F.A.U. RTE.	SECTION	COUNTY	TOTAL SHEETS	SHEET NO.
5851	10-00145-00-BT	ROCK ISLAND	178	XS3

ILLINOIS FED. AID PROJECT

NOTE:
RETAINING WALLS SHOWN ON CROSS-SECTIONS ARE FOR INFORMATIONAL
PURPOSES ONLY. CONTRACTOR MUST USE RETAINING WALL PLAN AND
PROFILE SHEETS FOR CONSTRUCTION OF APPROPRIATE WALLS.



FILE NAME = 18000211.00/
CEM #001-2018

USER NAME = PAR
PLOT SCALE =
PLOT DATE = 10/30/2020

DESIGNED -- NWK
DRAWN -- NWK
CHECKED -- LRR
DATE -- 10/30/2020

REVISED --
REVISED --
REVISED --
REVISED --



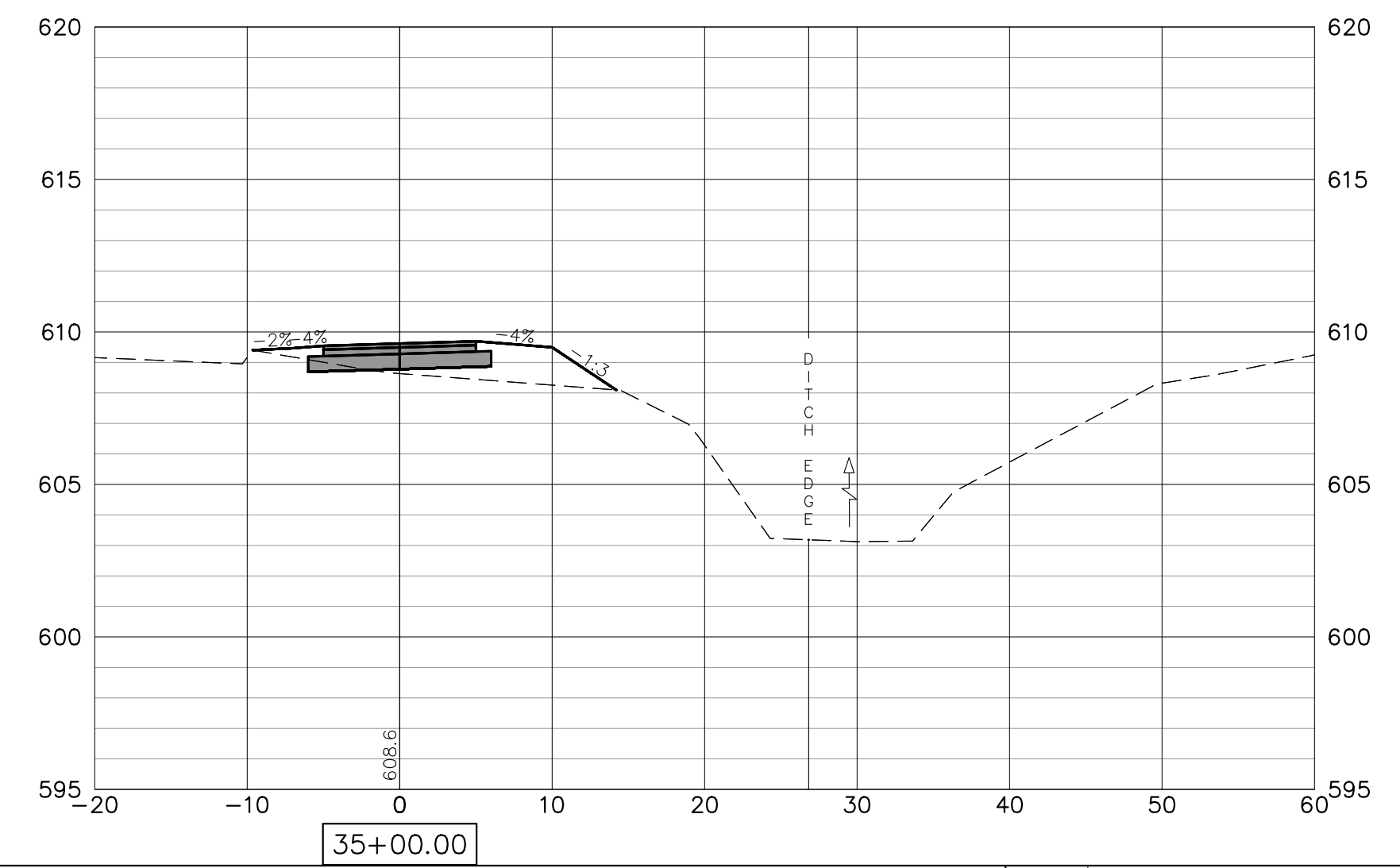
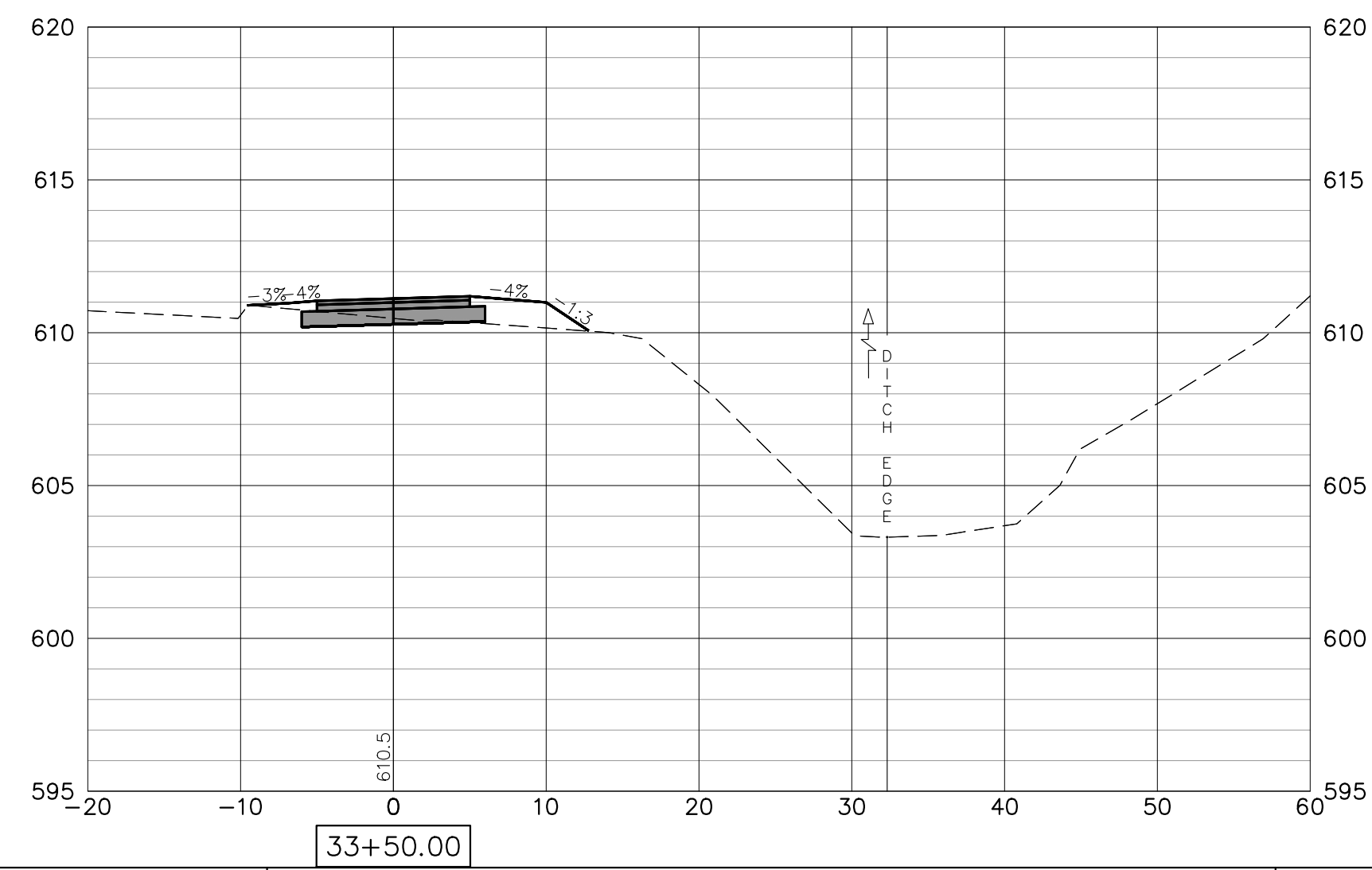
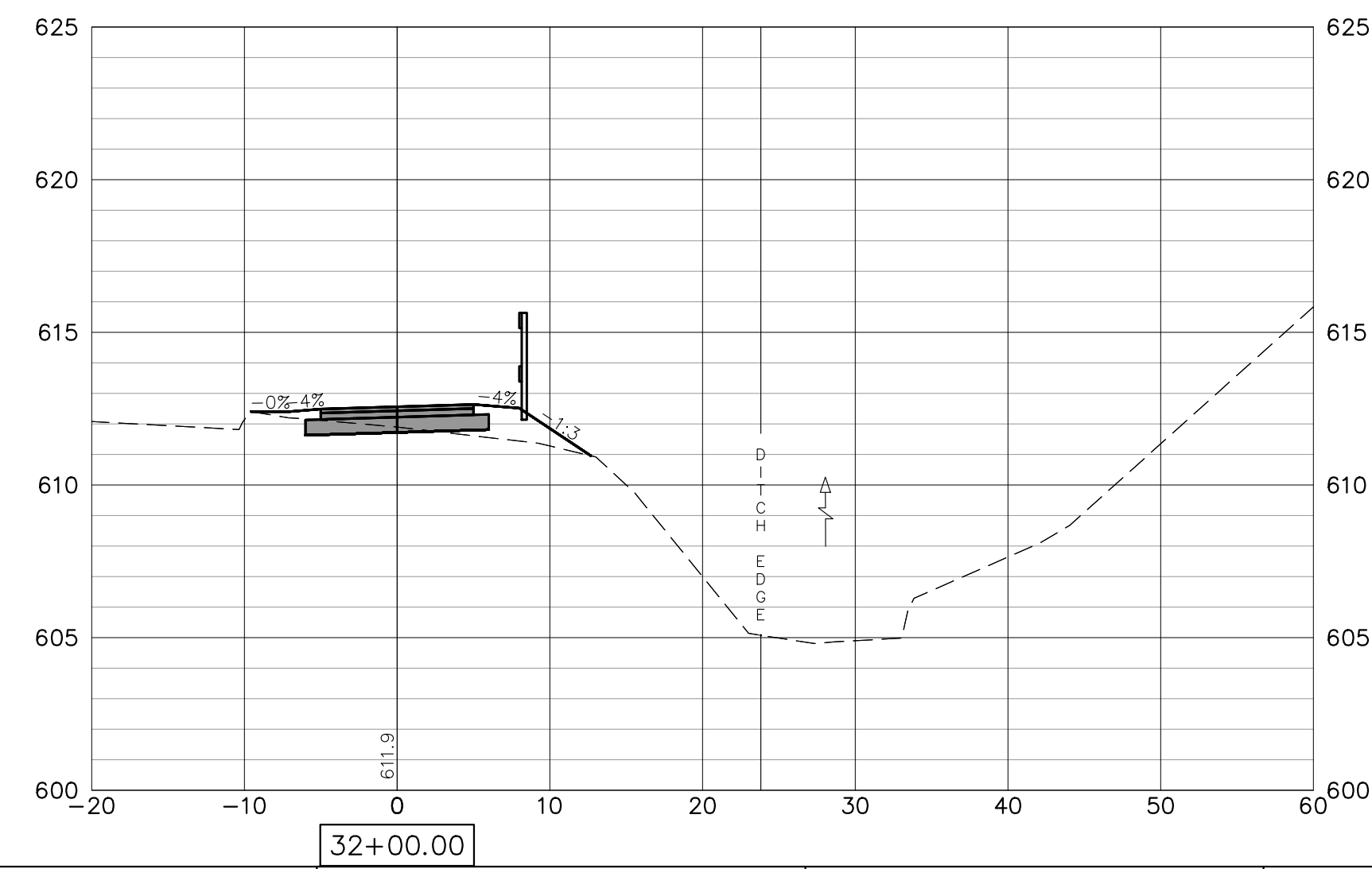
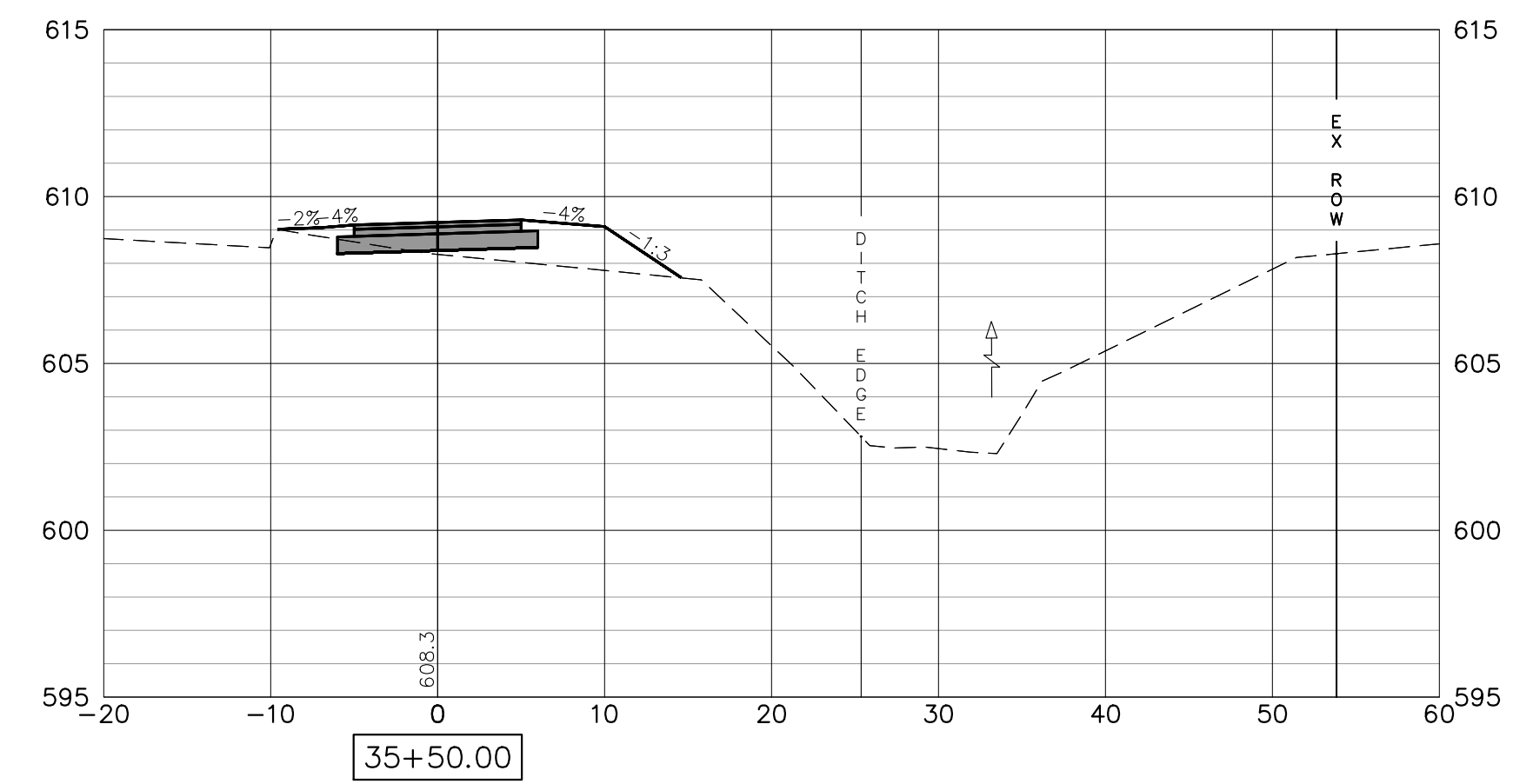
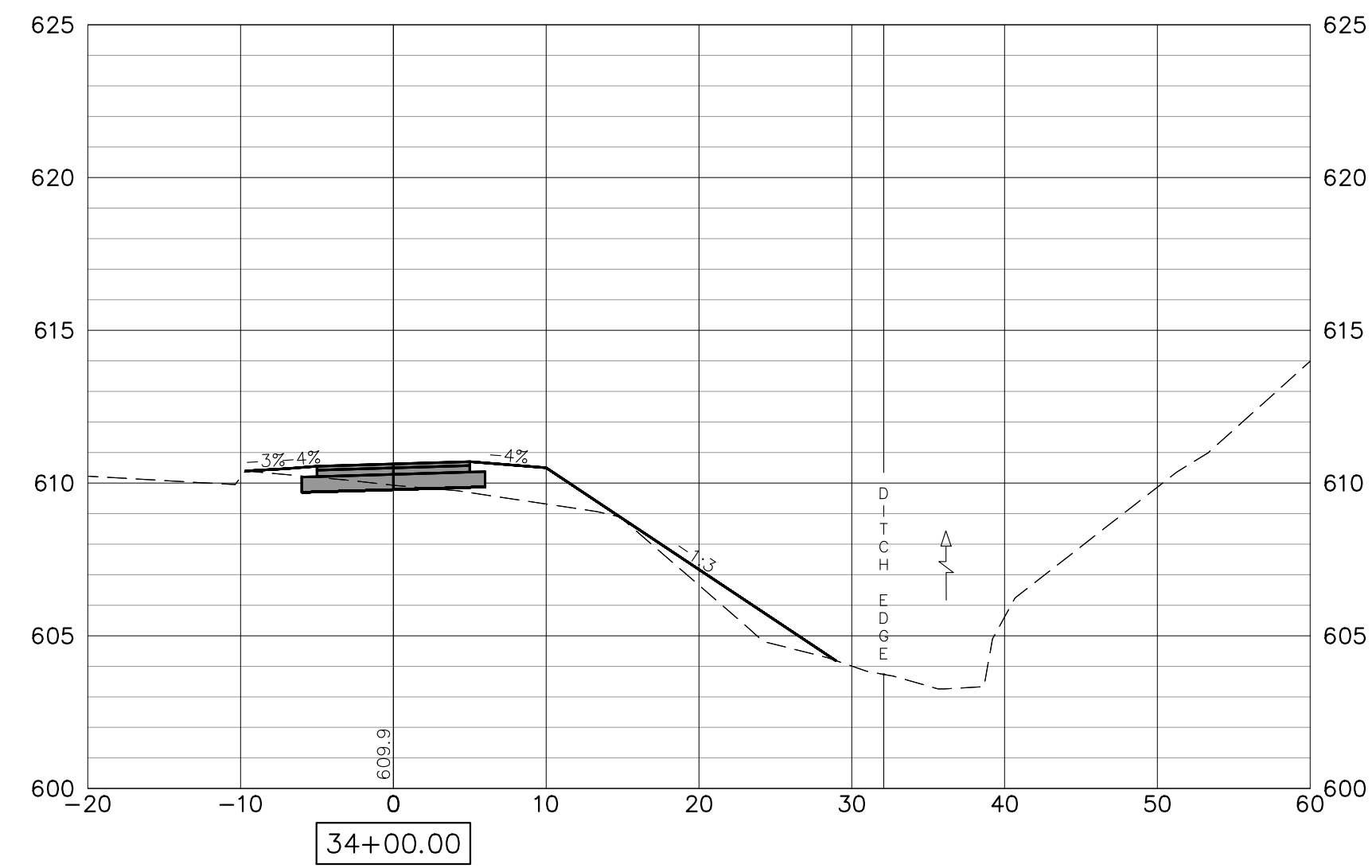
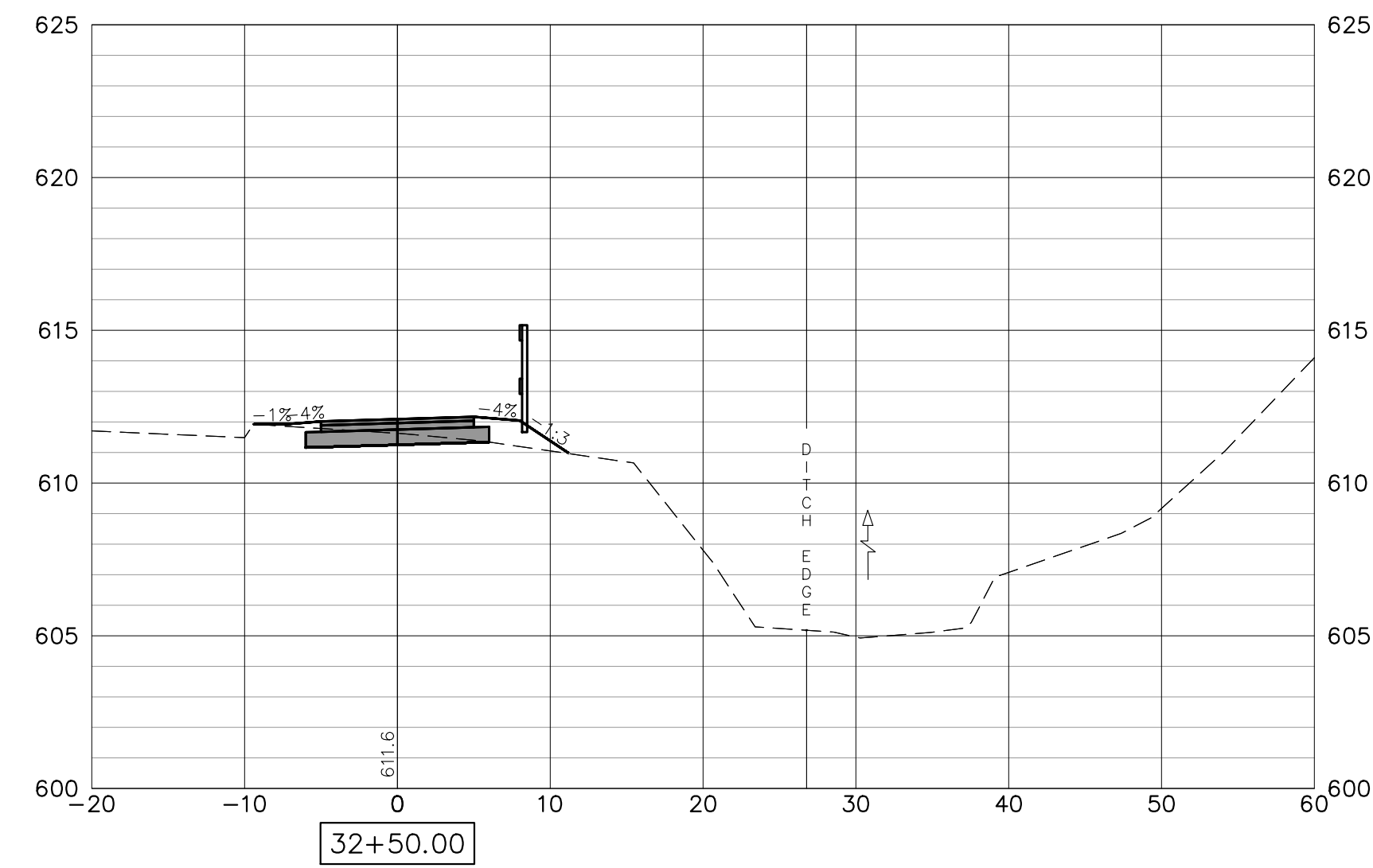
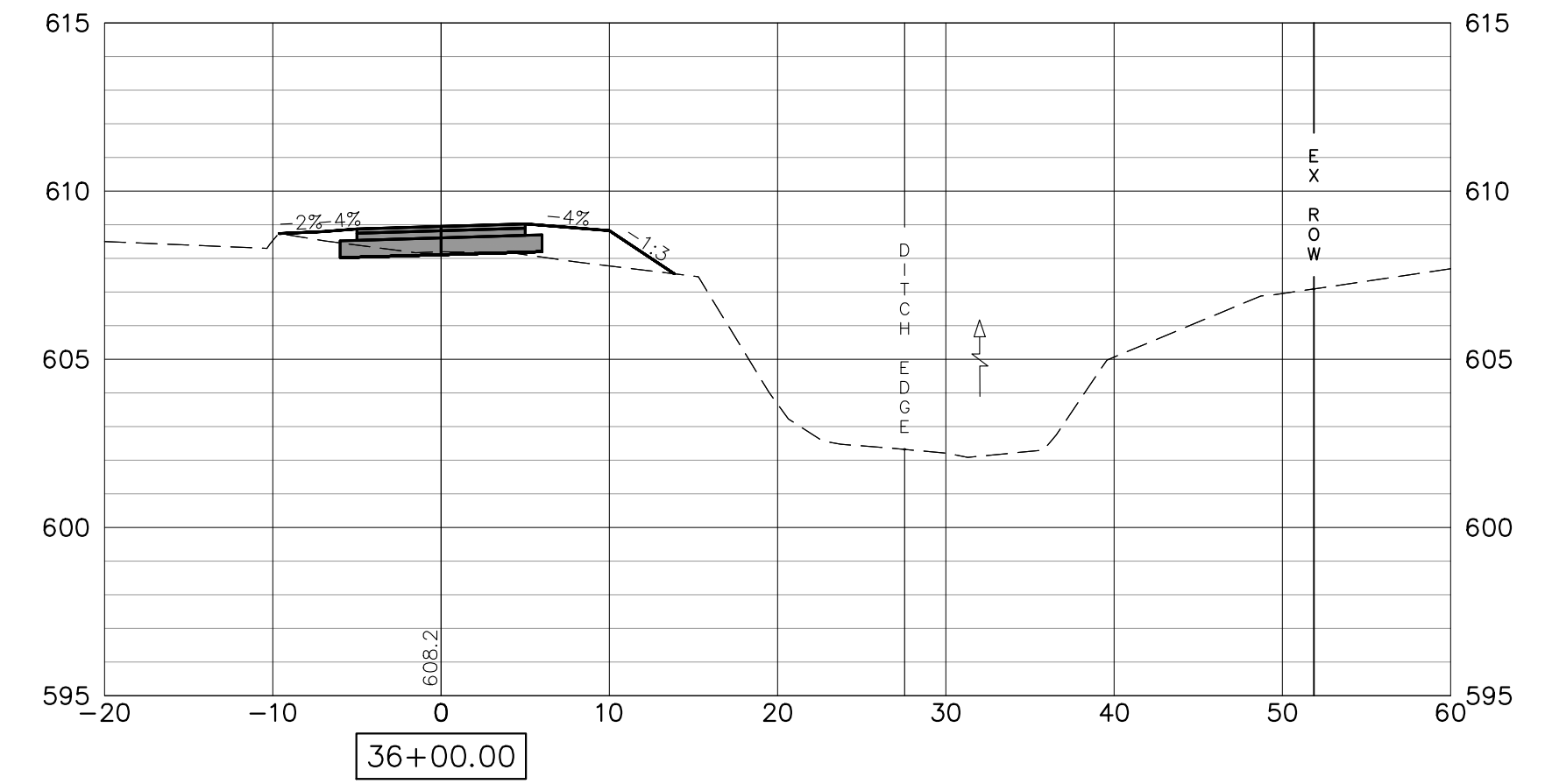
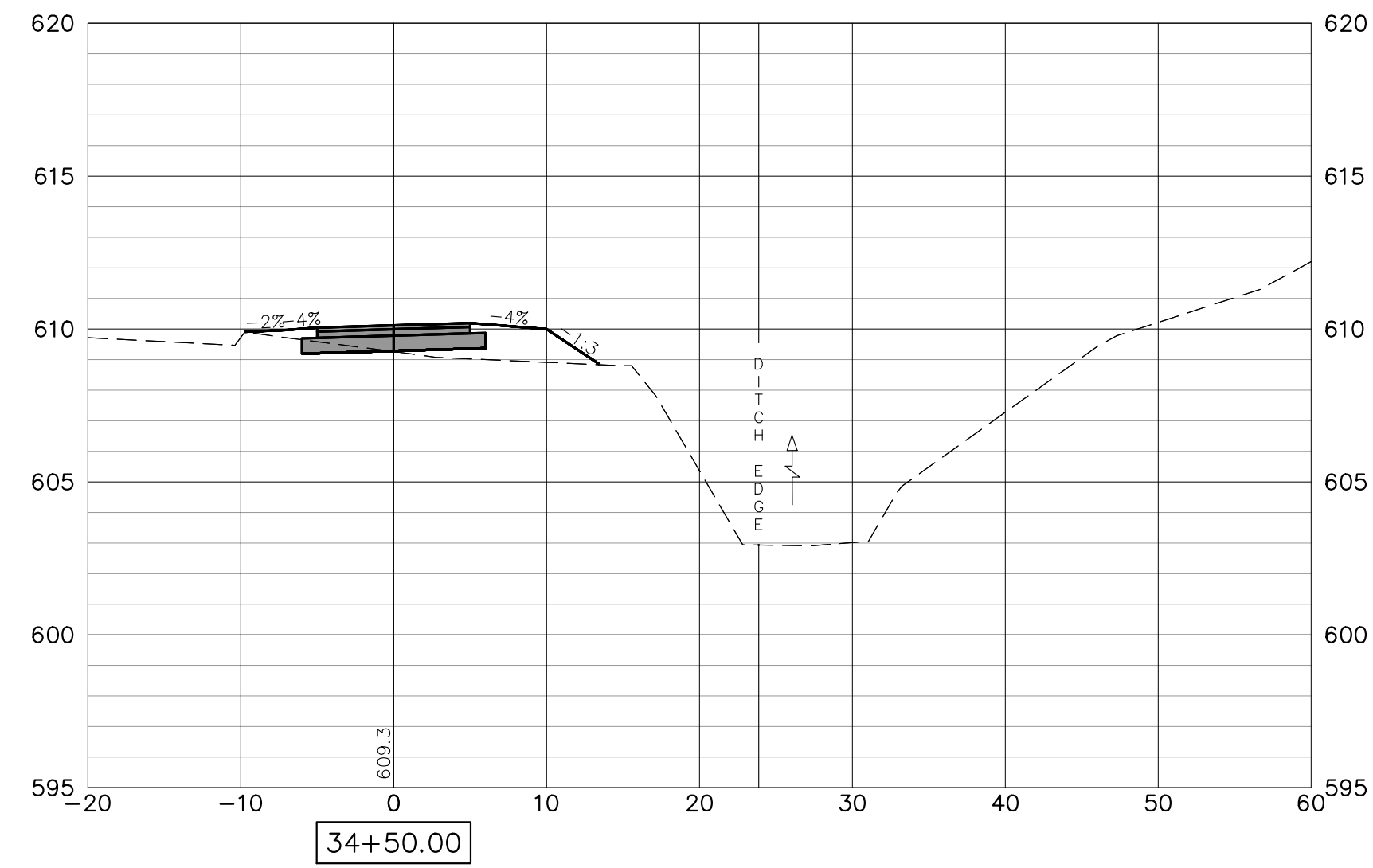
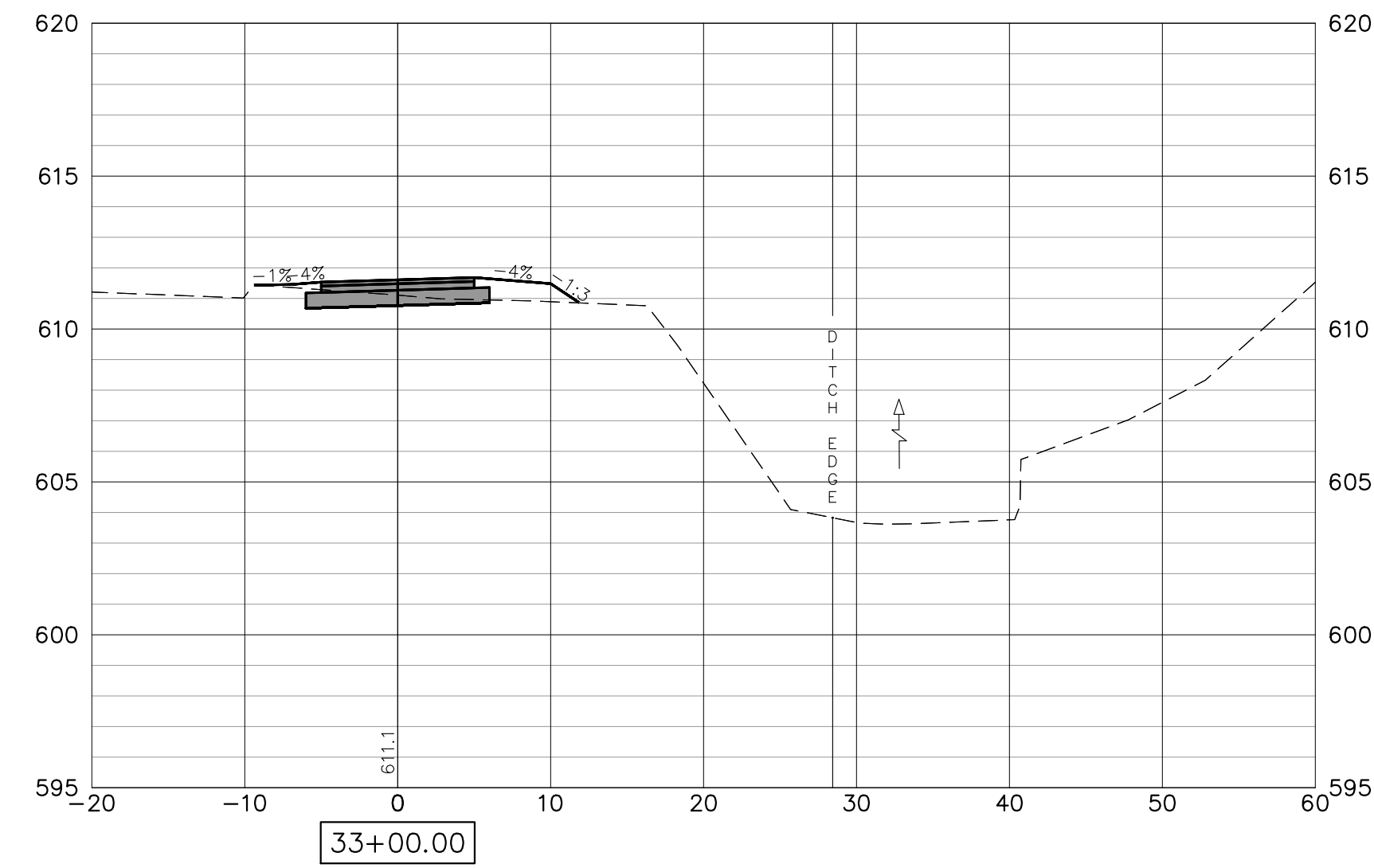
CROSS SECTIONS

SCALE: SHEET NO. 141 OF 178 SHEETS

F.A.U. RTE.	SECTION	COUNTY	TOTAL SHEETS	SHEET NO.
5851	10-00145-00-BT	ROCK ISLAND	178	XS4

ILLINOIS FED. AID PROJECT

NOTE:
RETAINING WALLS SHOWN ON CROSS-SECTIONS ARE FOR INFORMATIONAL
PURPOSES ONLY. CONTRACTOR MUST USE RETAINING WALL PLAN AND
PROFILE SHEETS FOR CONSTRUCTION OF APPROPRIATE WALLS.



FILE NAME = 18000211.00/
CEM #001-2018

USER NAME = PAR
PLOT SCALE =
PLOT DATE = 10/30/2020

DESIGNED -- NWK
DRAWN -- NWK
CHECKED -- LRR
DATE -- 10/30/2020

REVISED --
REVISED --
REVISED --
REVISED --



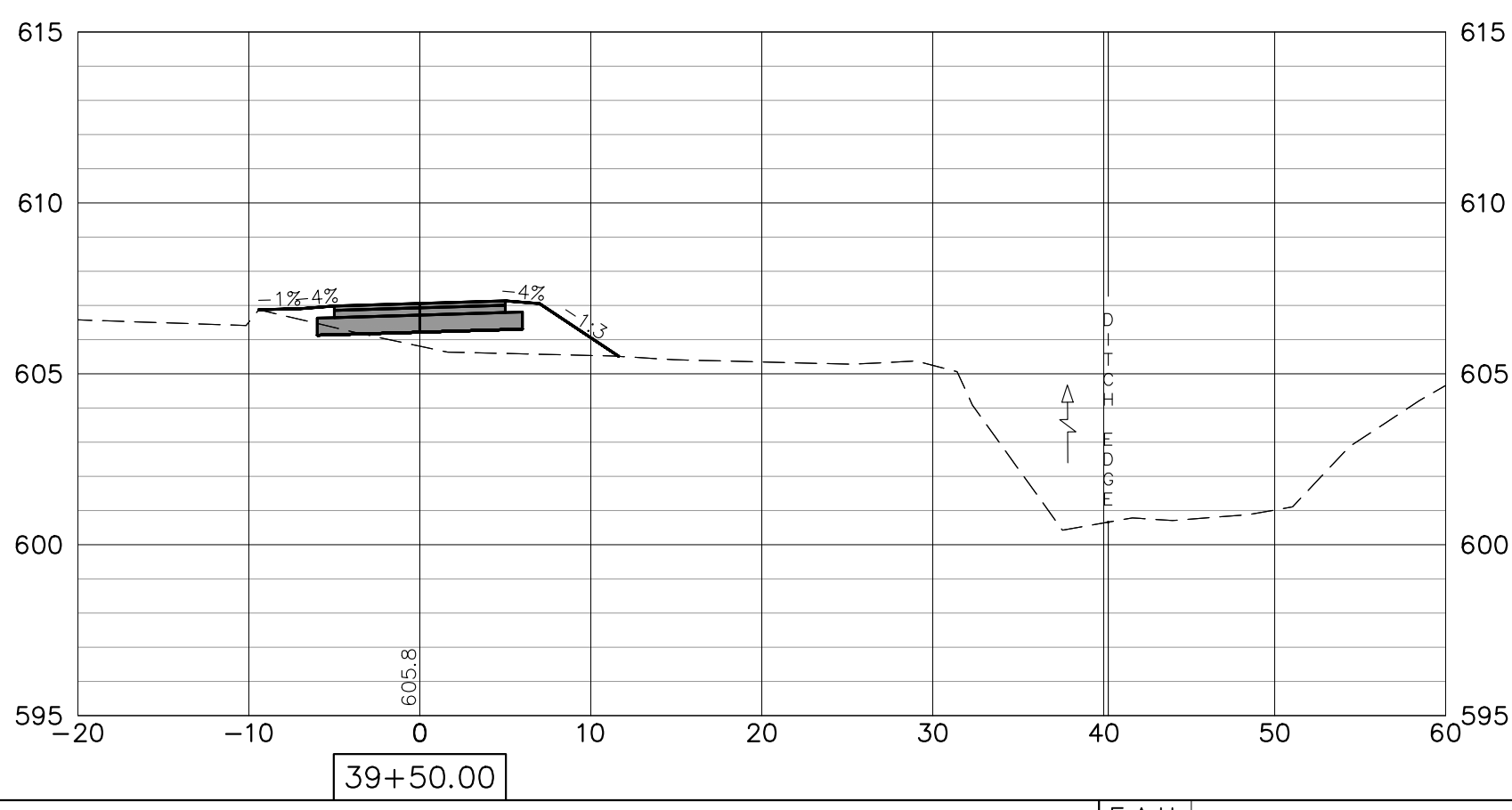
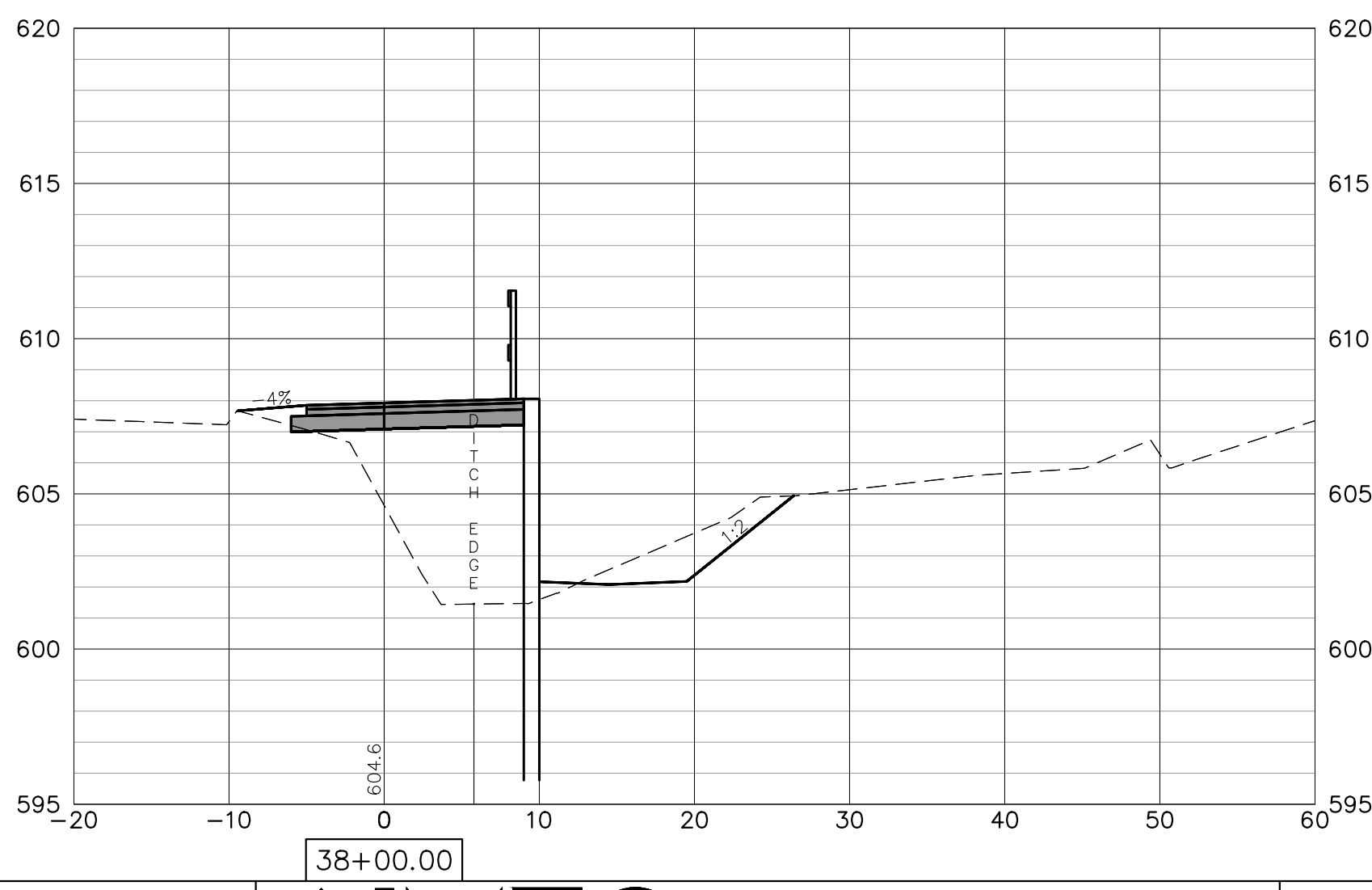
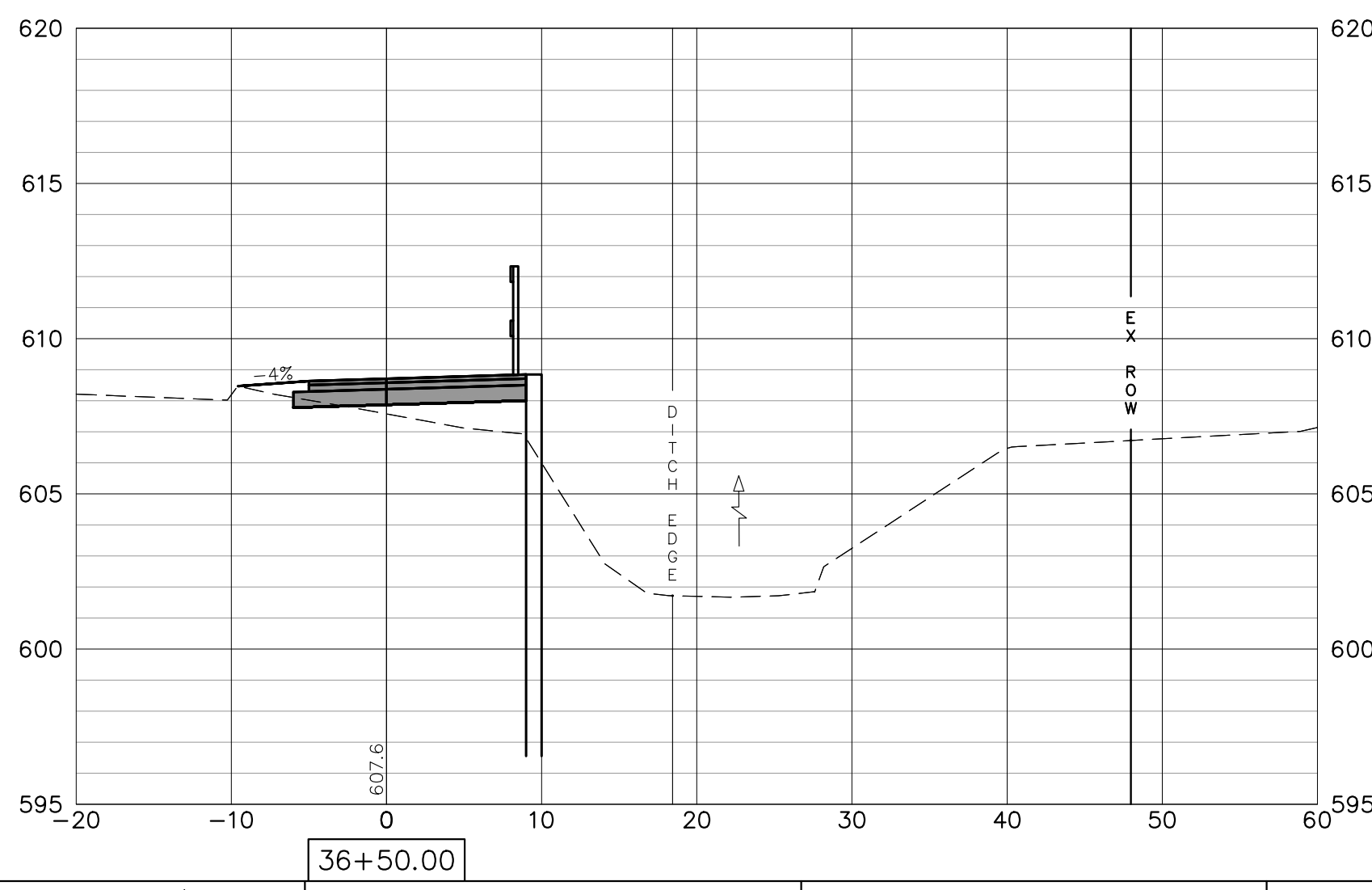
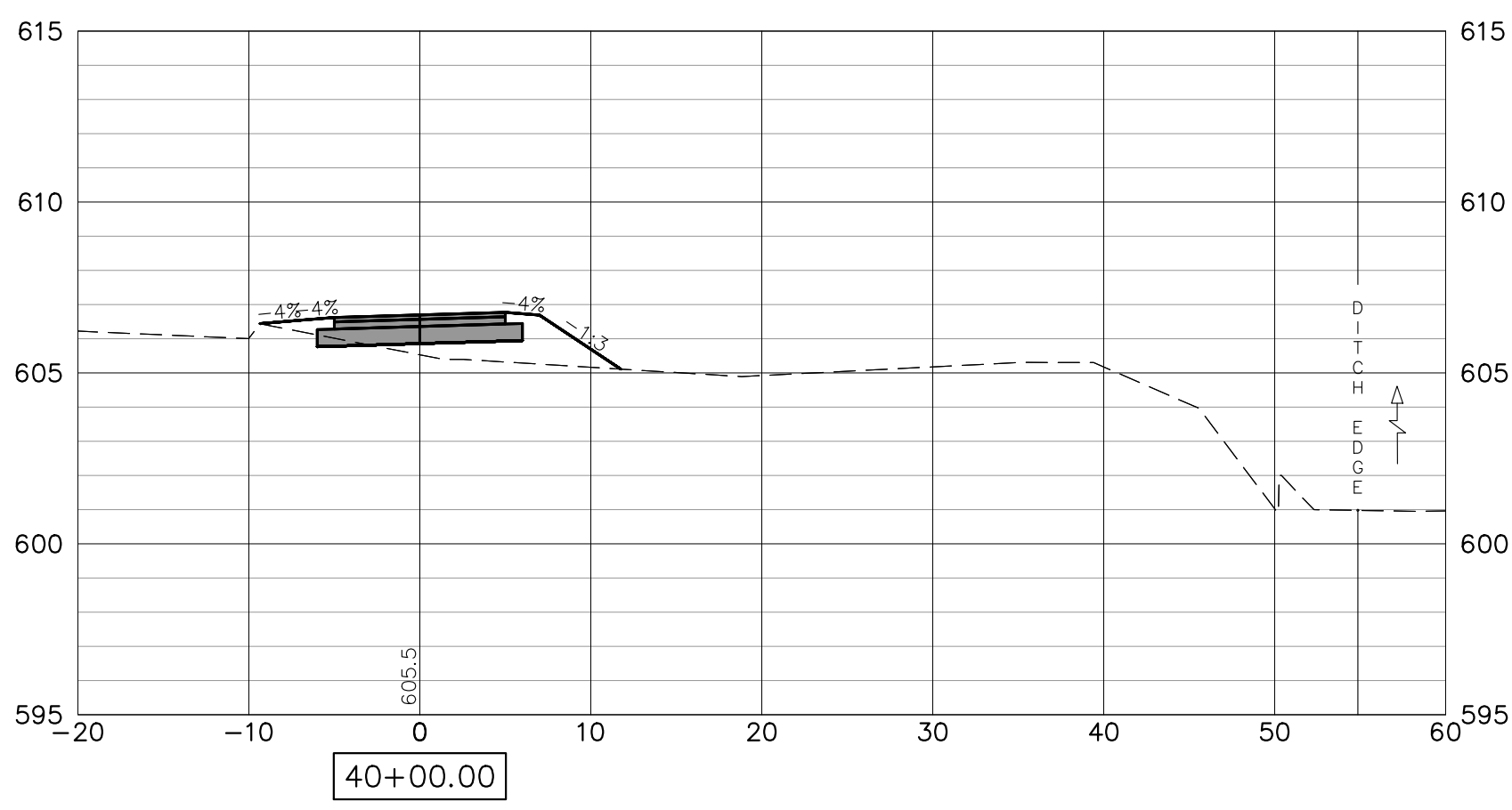
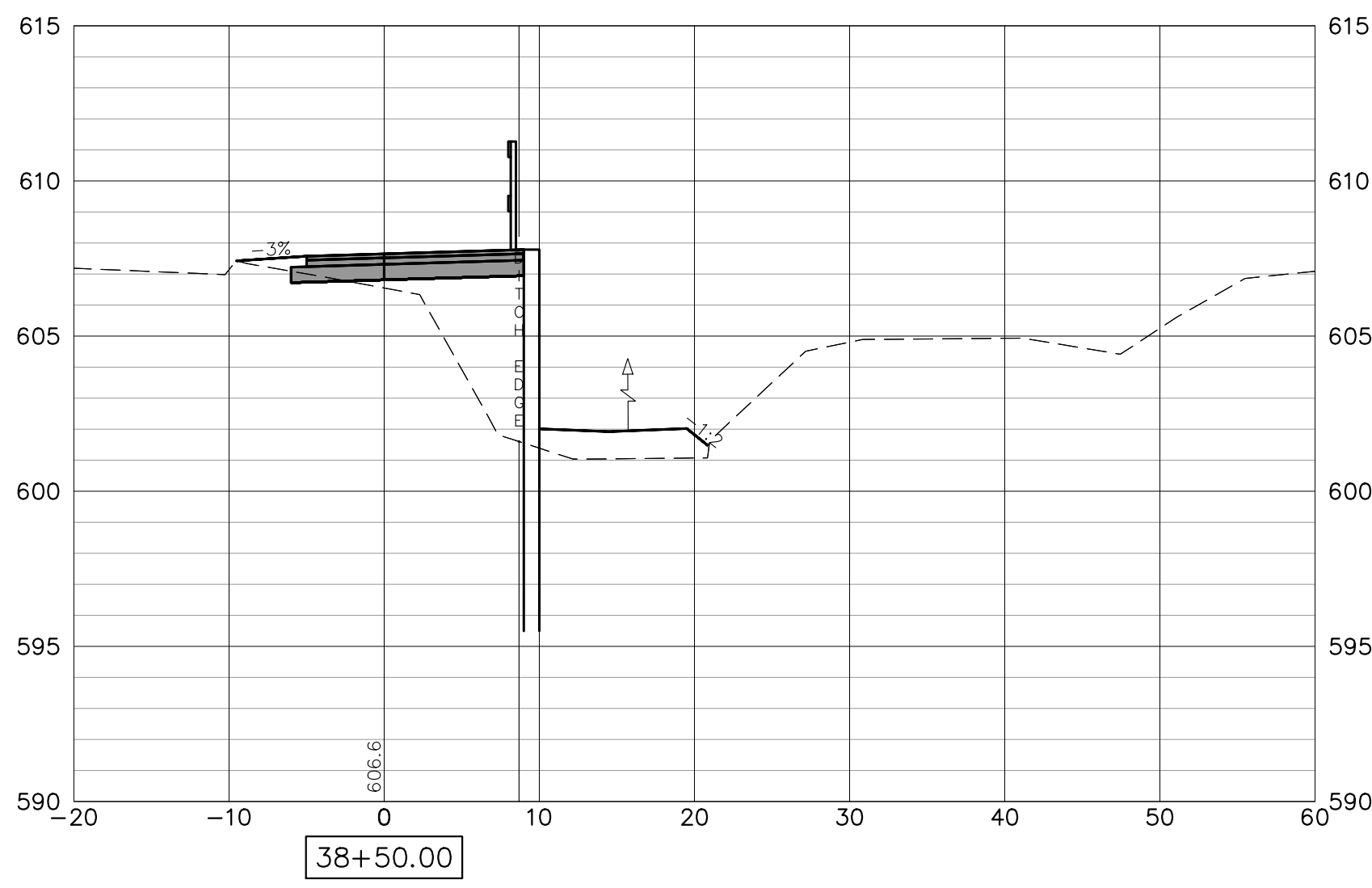
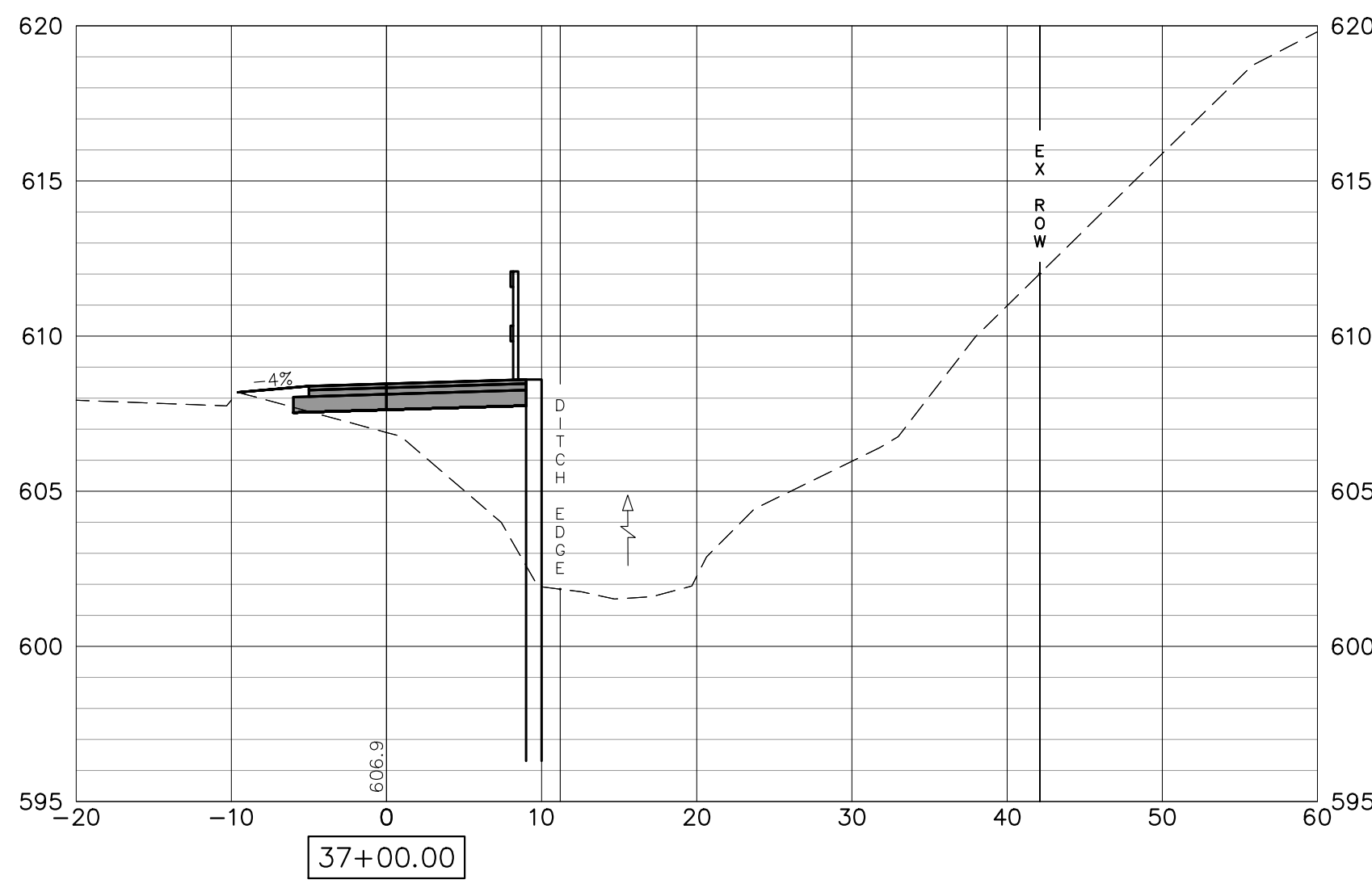
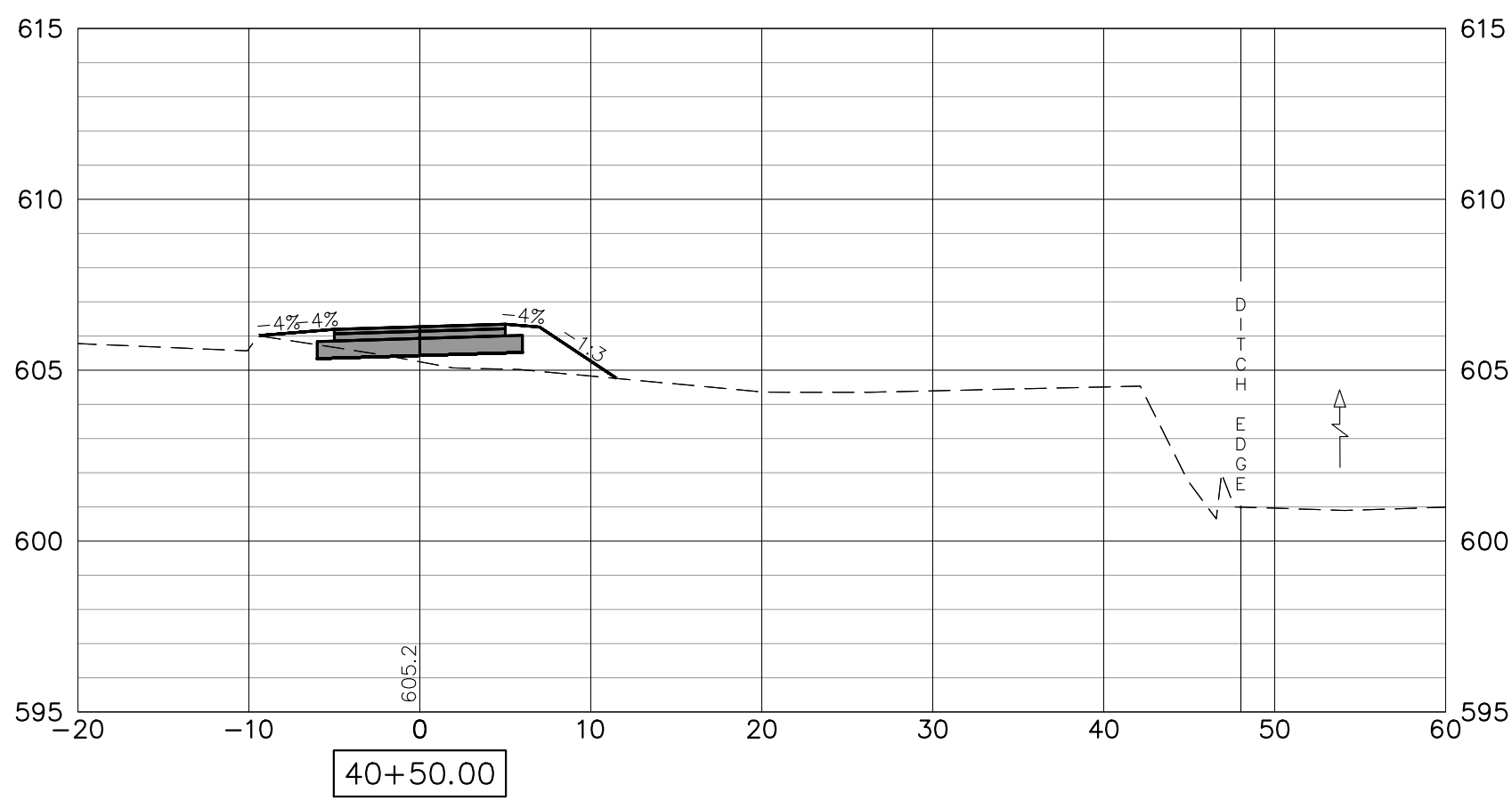
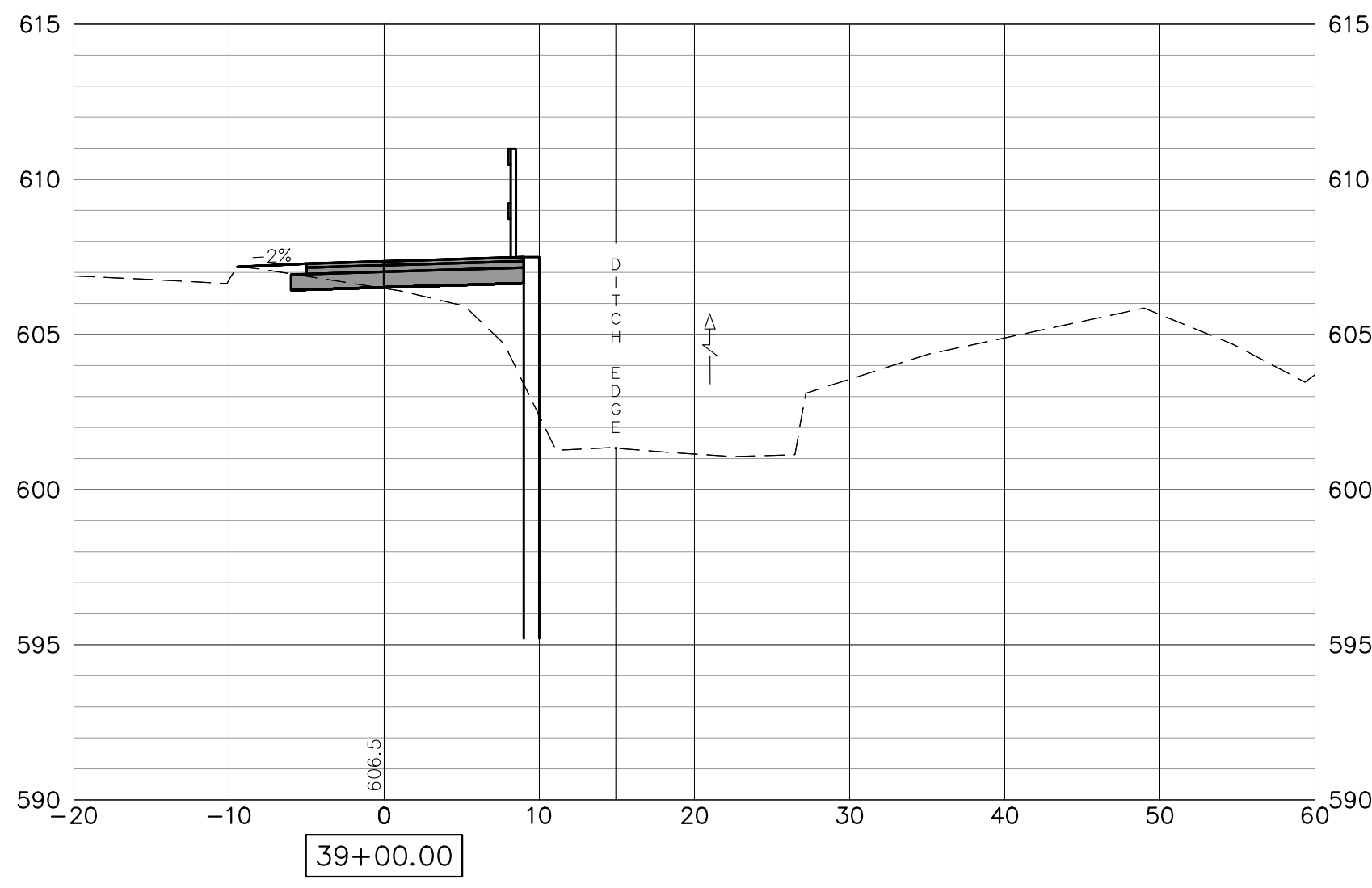
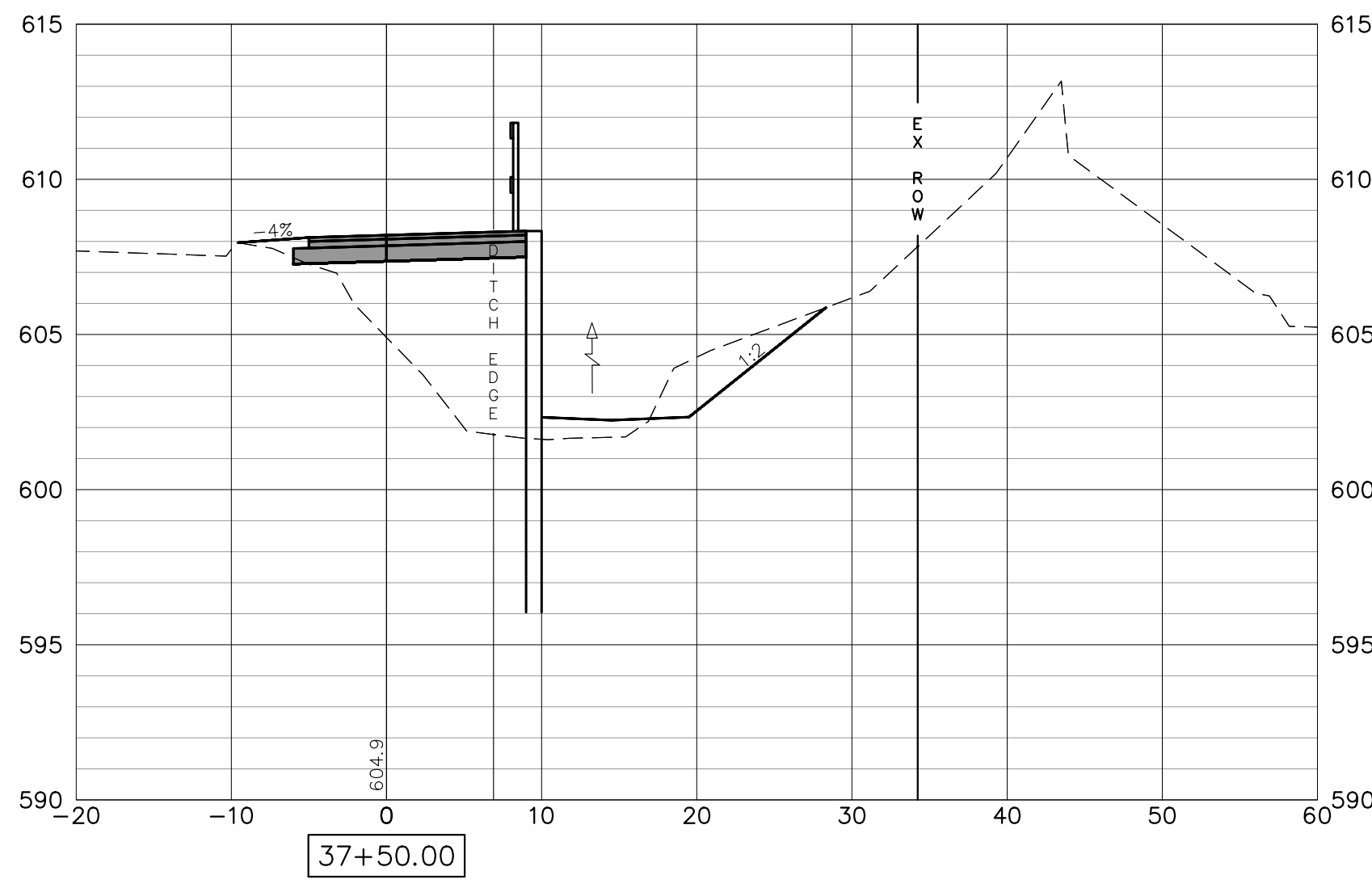
CROSS SECTIONS

SCALE: SHEET NO. 142 OF 178 SHEETS

F.A.U. RTE.	SECTION	COUNTY	TOTAL SHEETS	SHEET NO.
5851	10-00145-00-BT	ROCK ISLAND	178	XS5

ILLINOIS FED. AID PROJECT

NOTE:
RETAINING WALLS SHOWN ON CROSS-SECTIONS ARE FOR INFORMATIONAL
PURPOSES ONLY. CONTRACTOR MUST USE RETAINING WALL PLAN AND
PROFILE SHEETS FOR CONSTRUCTION OF APPROPRIATE WALLS.




FILE NAME = 18000211.00/
CEM #001-2018

USER NAME = PAR
PLOT SCALE =
PLOT DATE = 10/30/2020

DESIGNED -- NWK
DRAWN -- NWK
CHECKED -- LRR
DATE -- 10/30/2020

REVISED --
REVISED --
REVISED --
REVISED --



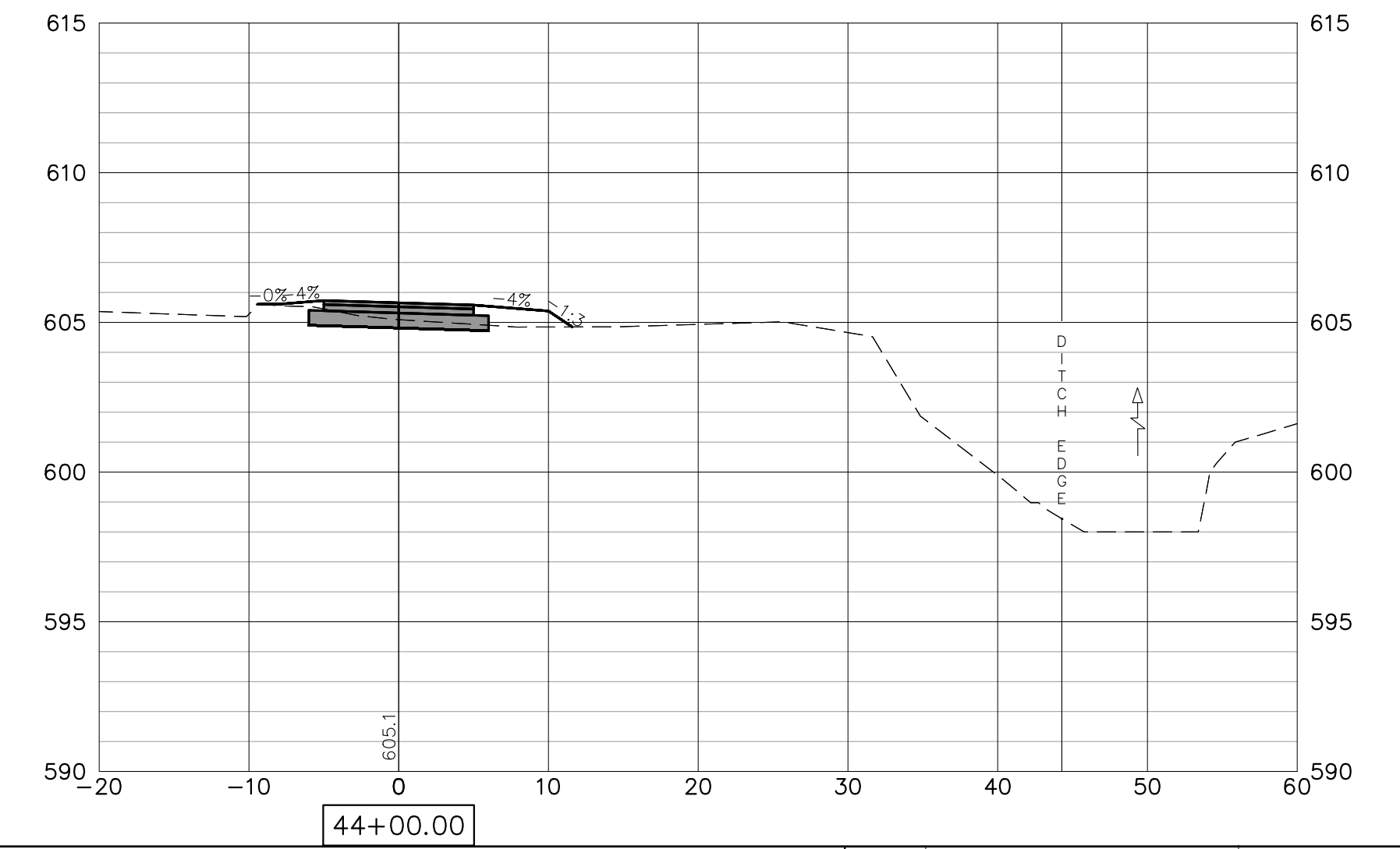
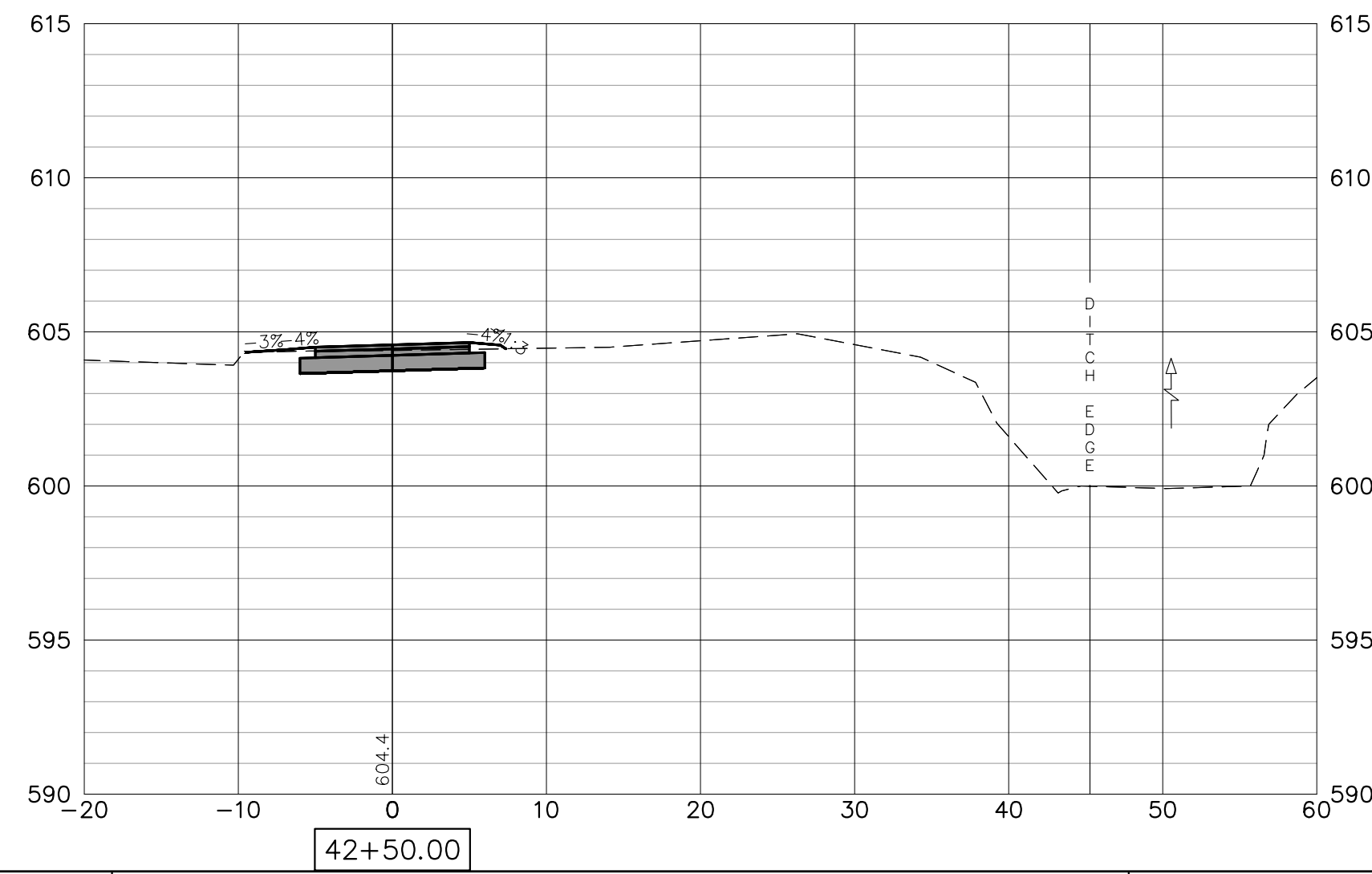
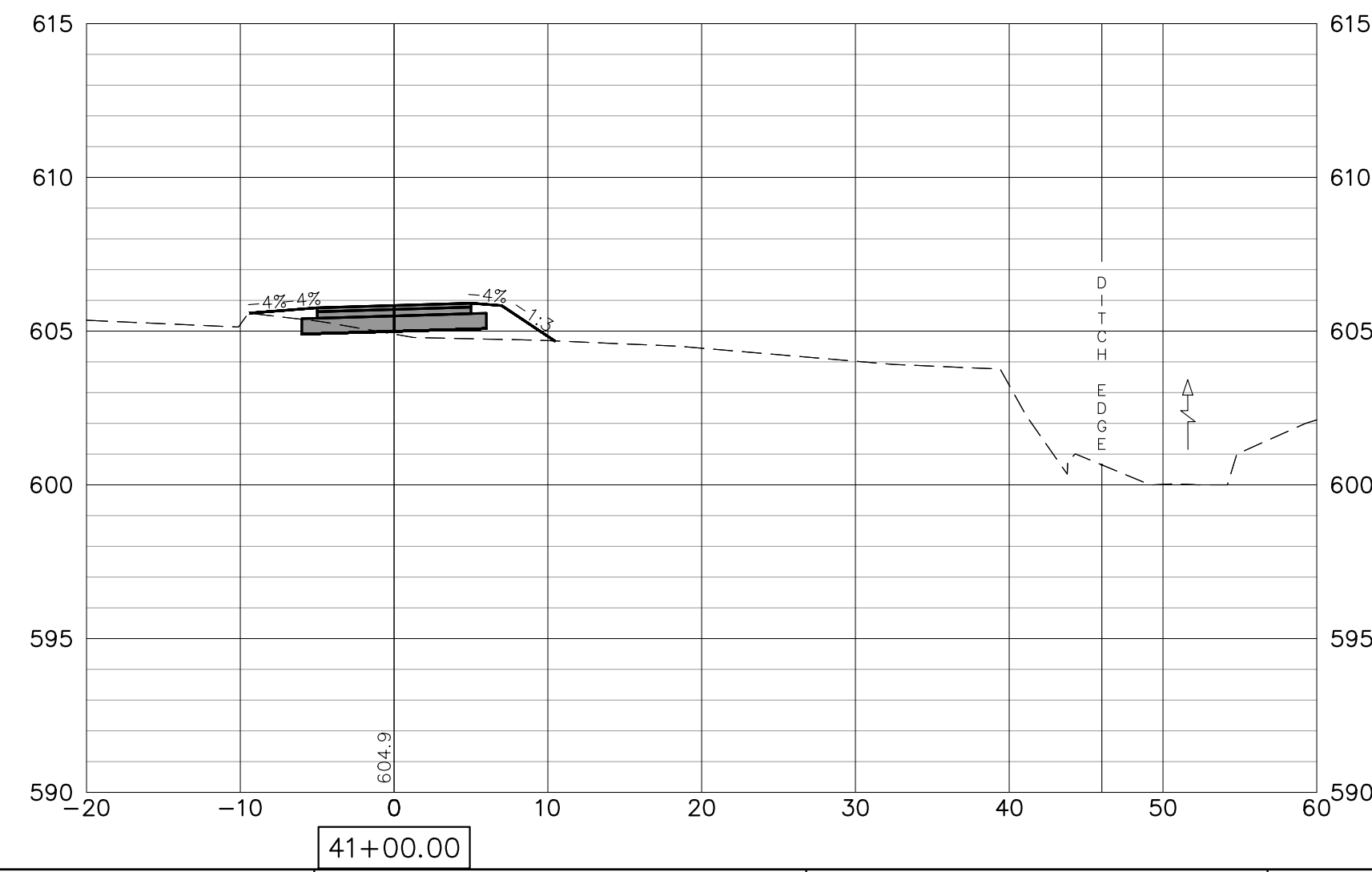
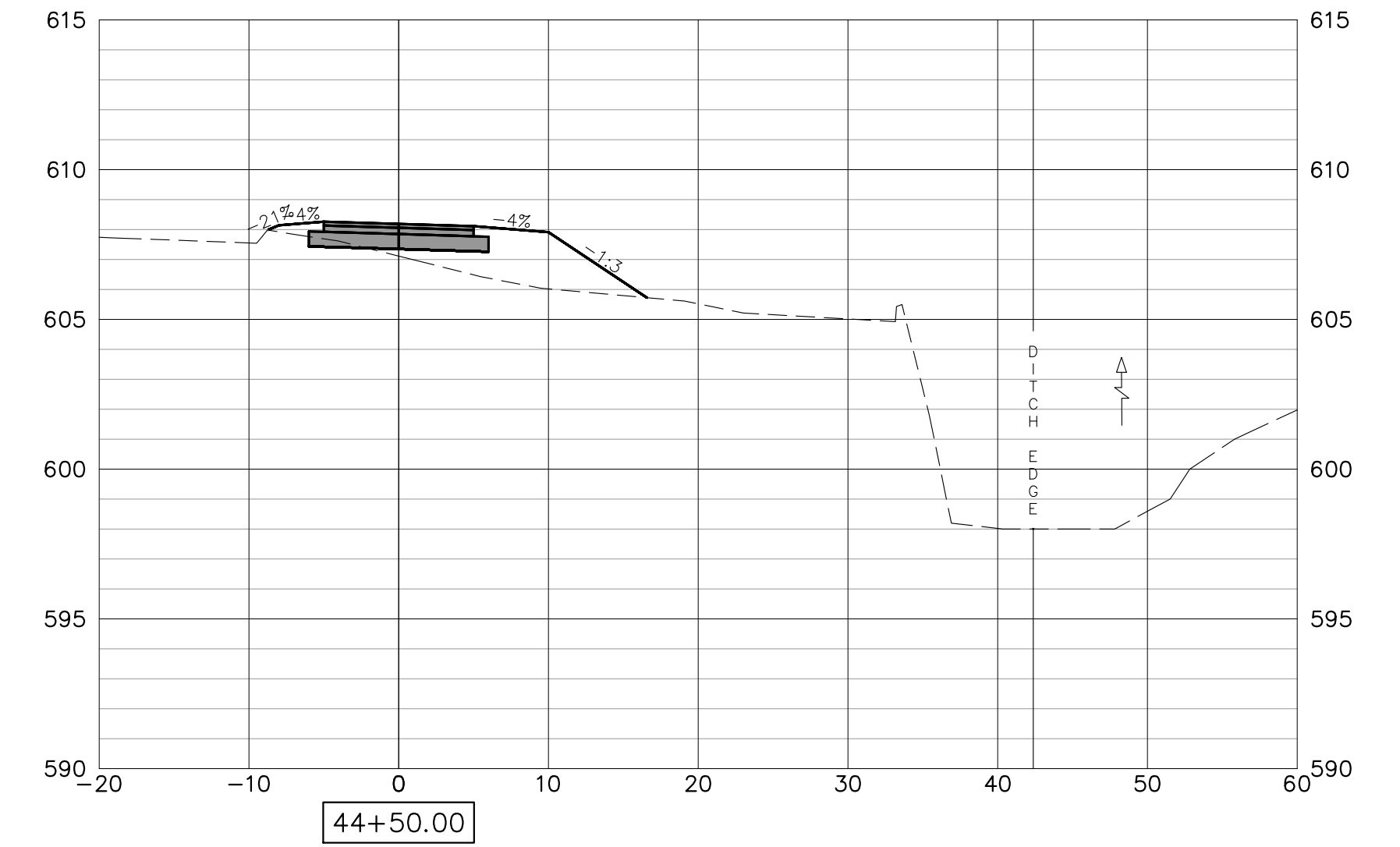
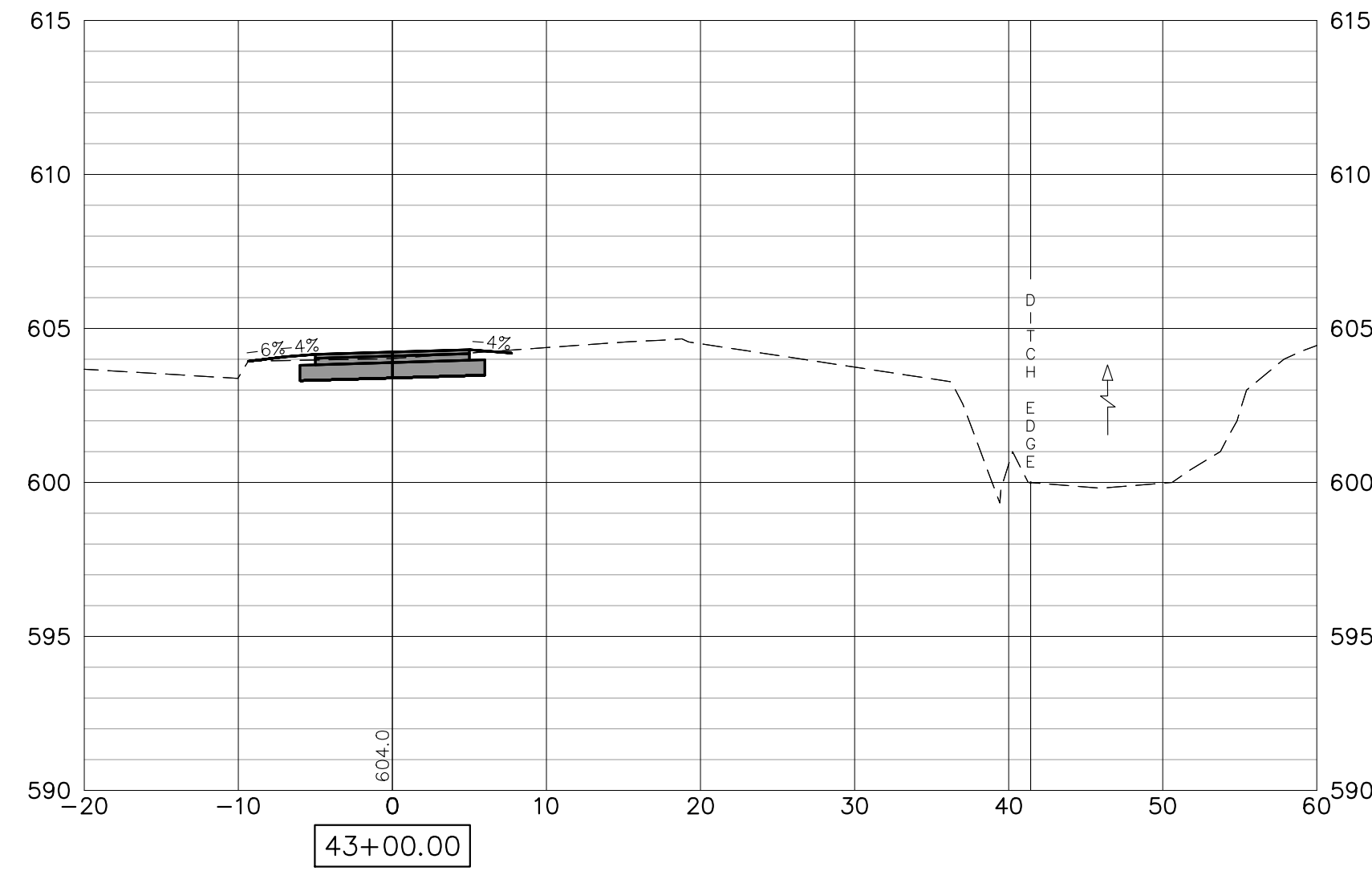
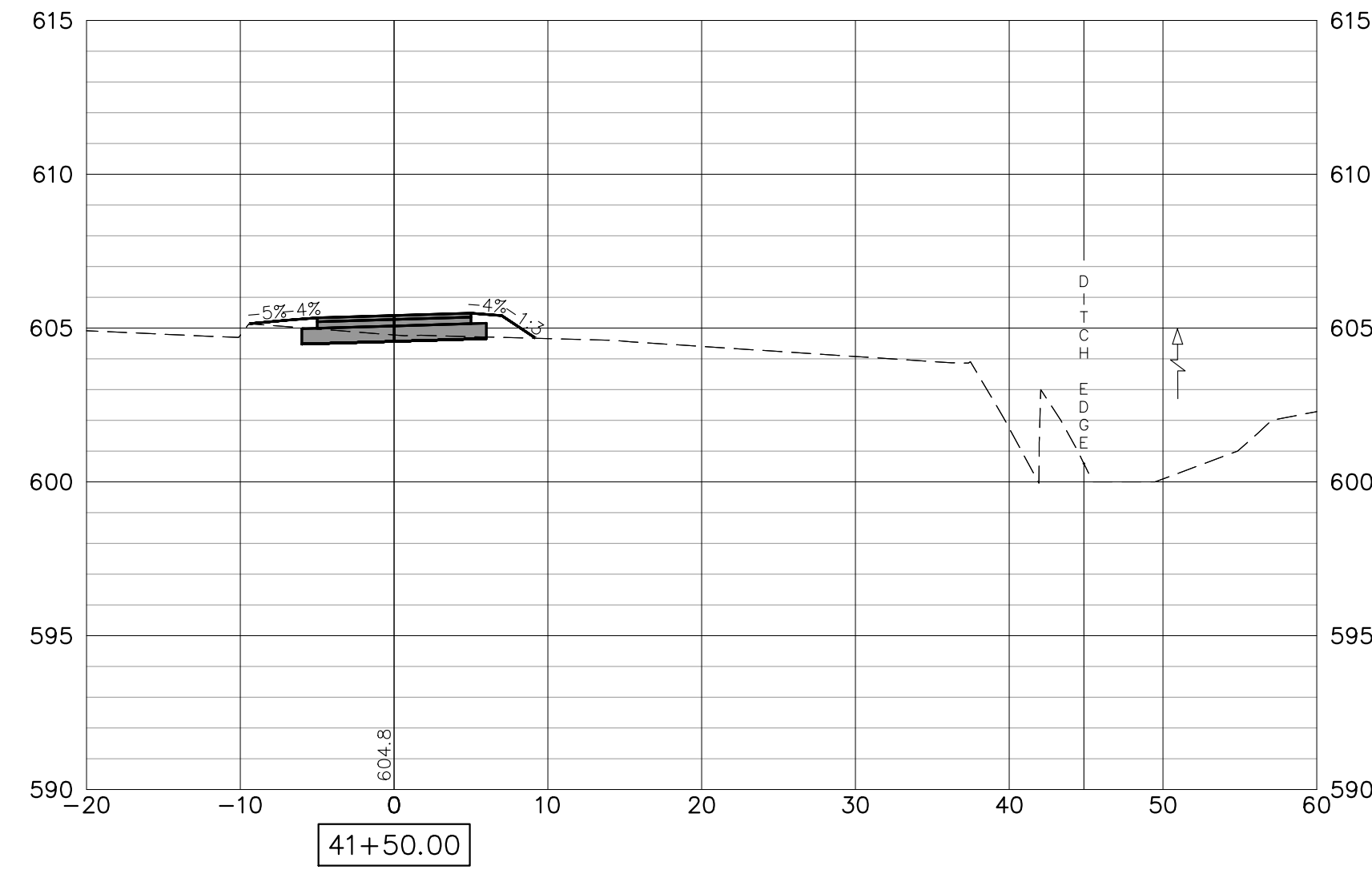
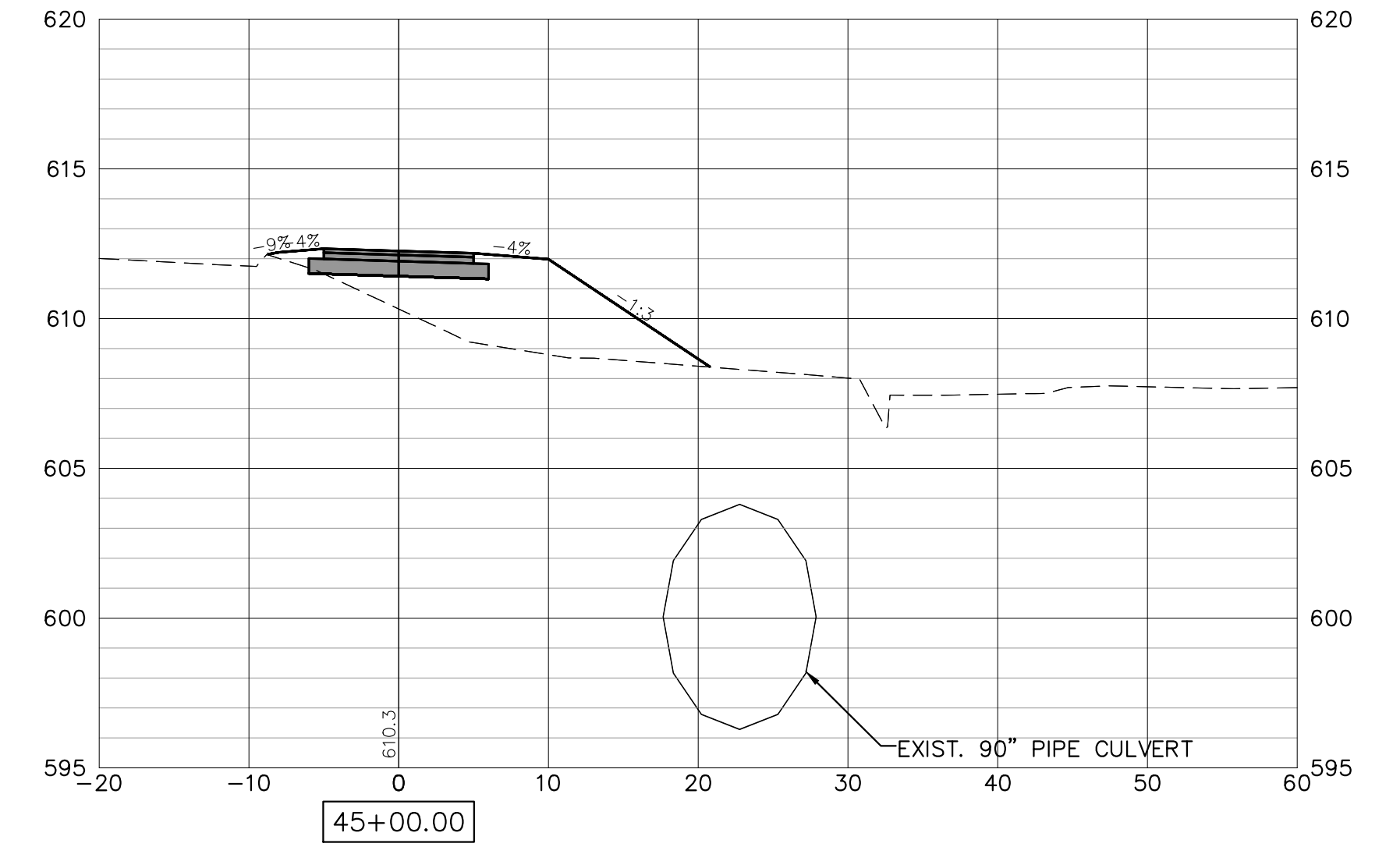
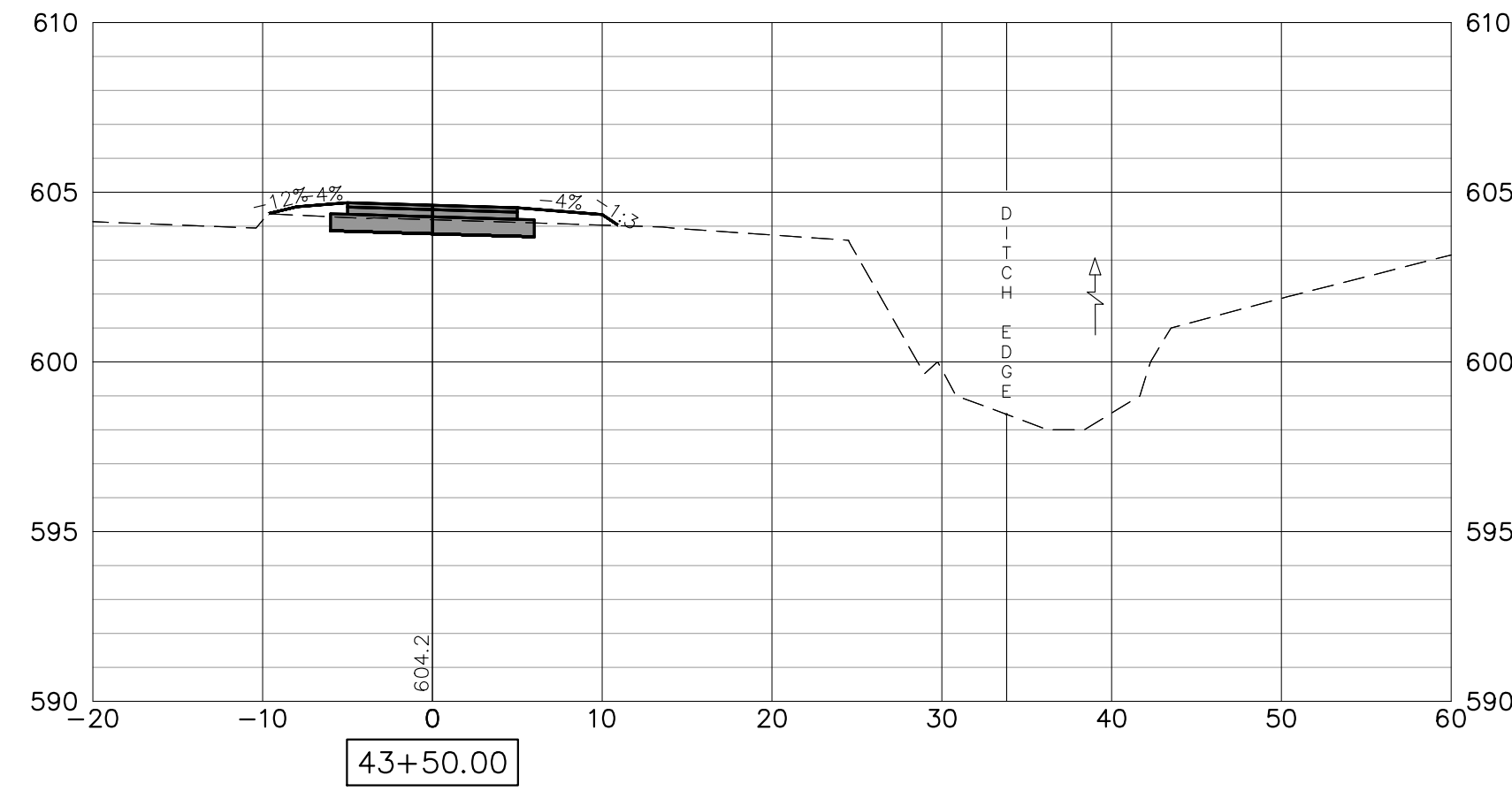
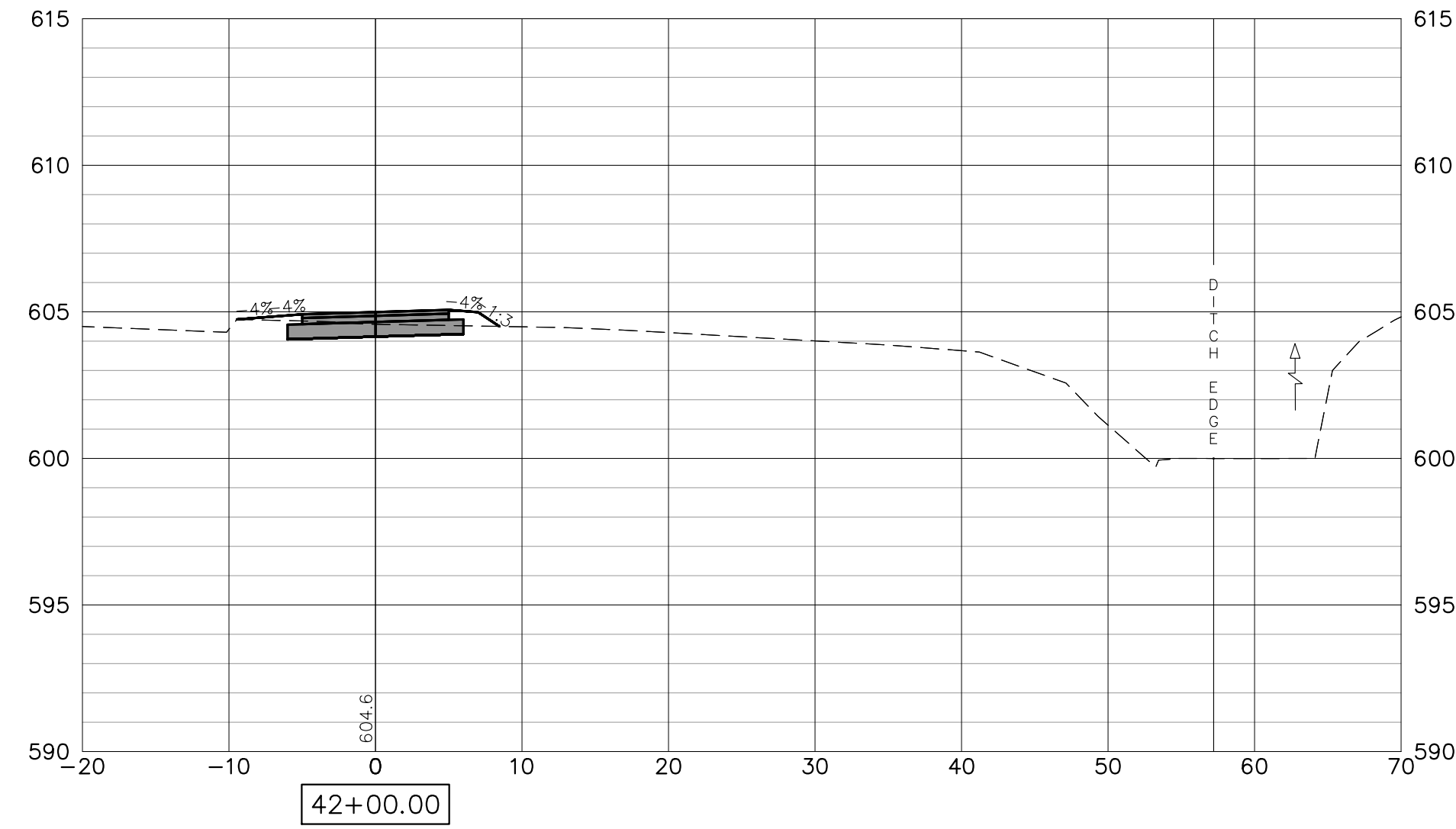
CROSS SECTIONS

SCALE: SHEET NO. 143 OF 178 SHEETS

F.A.U. RTE.	SECTION	COUNTY	TOTAL SHEETS	SHEET NO.
5851	10-00145-00-BT	ROCK ISLAND	178	XS6

ILLINOIS FED. AID PROJECT

NOTE:
RETAINING WALLS SHOWN ON CROSS-SECTIONS ARE FOR INFORMATIONAL
PURPOSES ONLY. CONTRACTOR MUST USE RETAINING WALL PLAN AND
PROFILE SHEETS FOR CONSTRUCTION OF APPROPRIATE WALLS.



FILE NAME = 18000211.00/
CEM #001-2018

USER NAME = PAR
PLOT SCALE =
PLOT DATE = 10/30/2020

DESIGNED -- NWK
DRAWN -- NWK
CHECKED -- LRR
DATE -- 10/30/2020

REVISED --
REVISED --
REVISED --
REVISED --

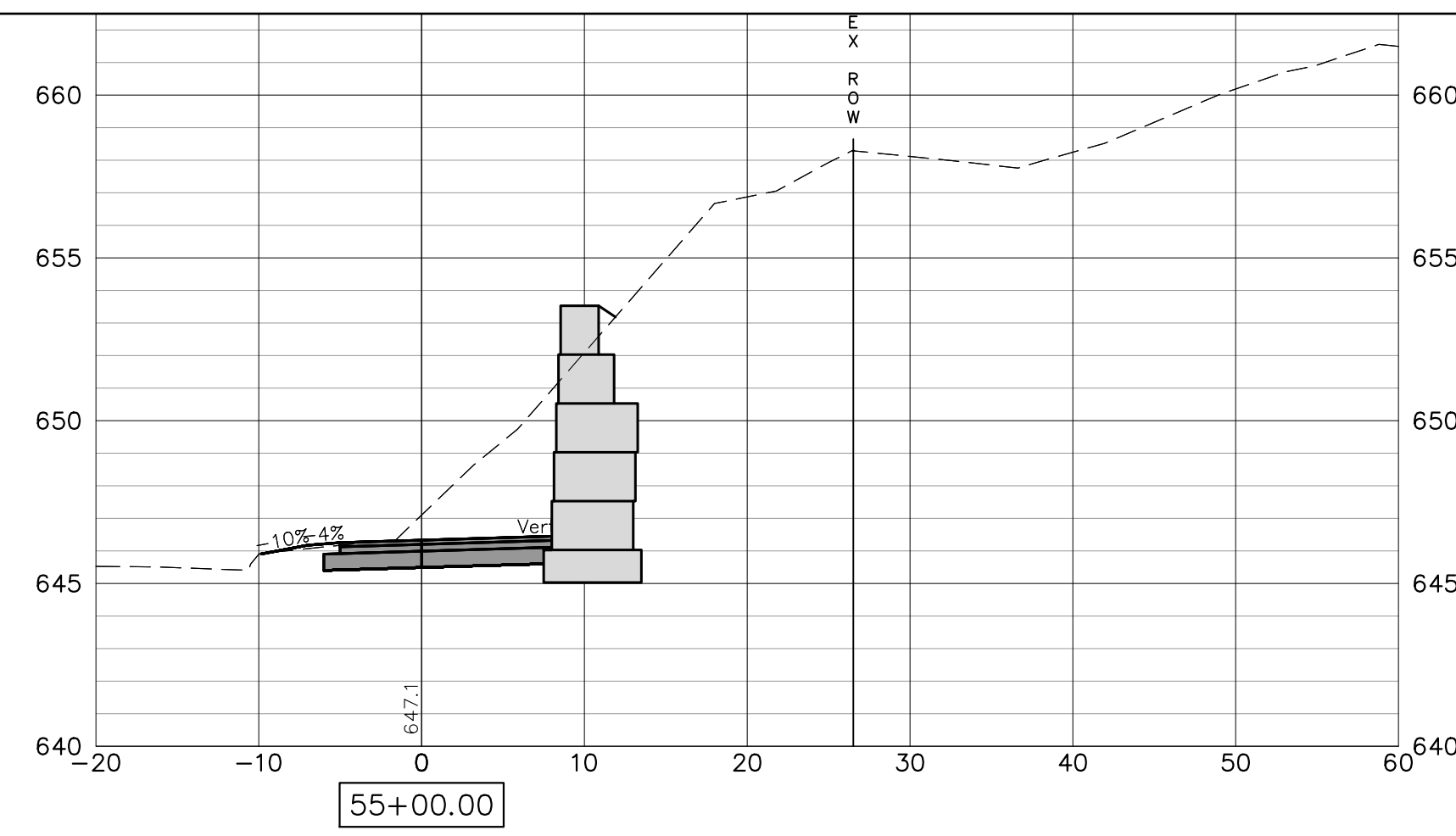
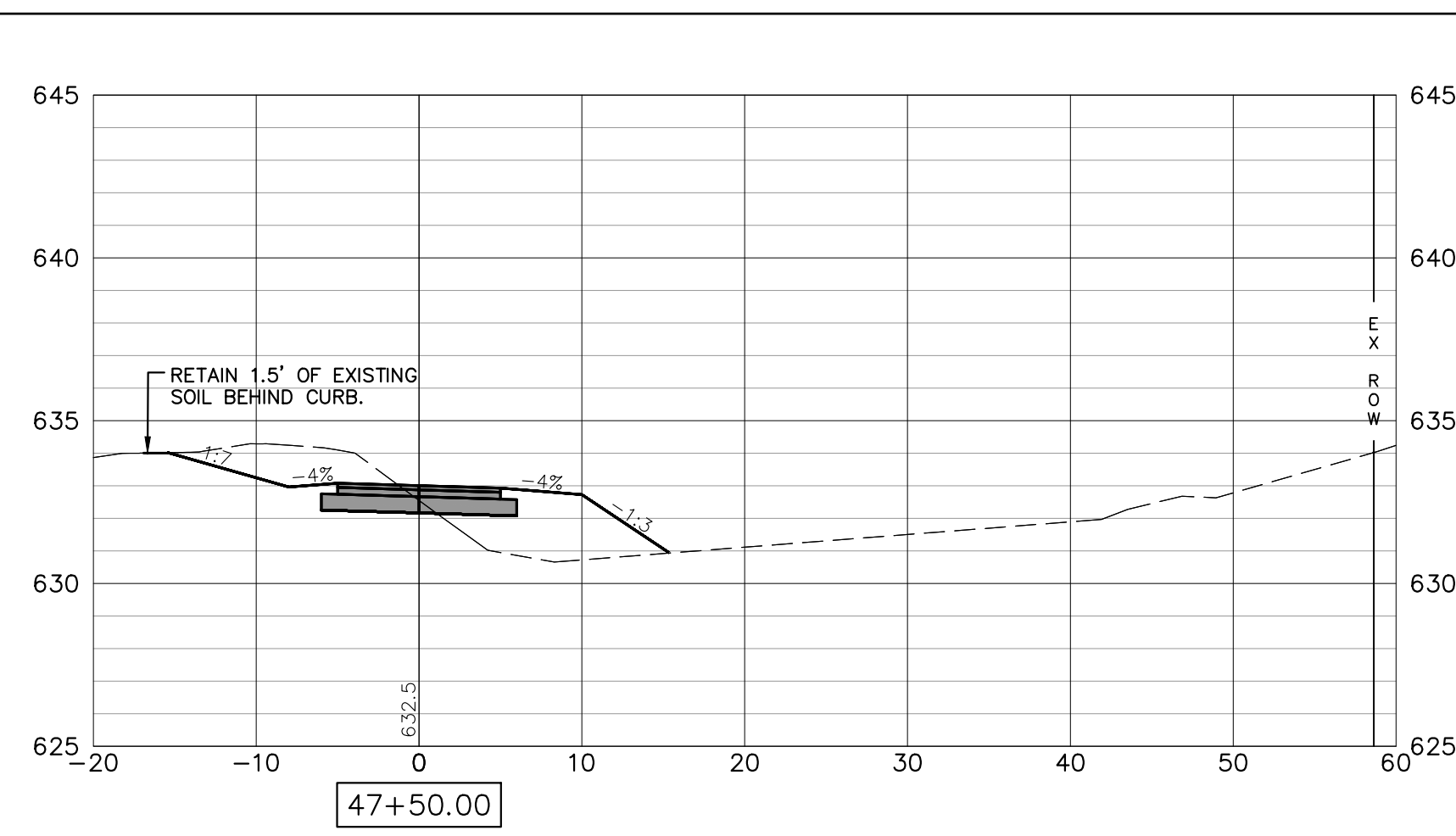
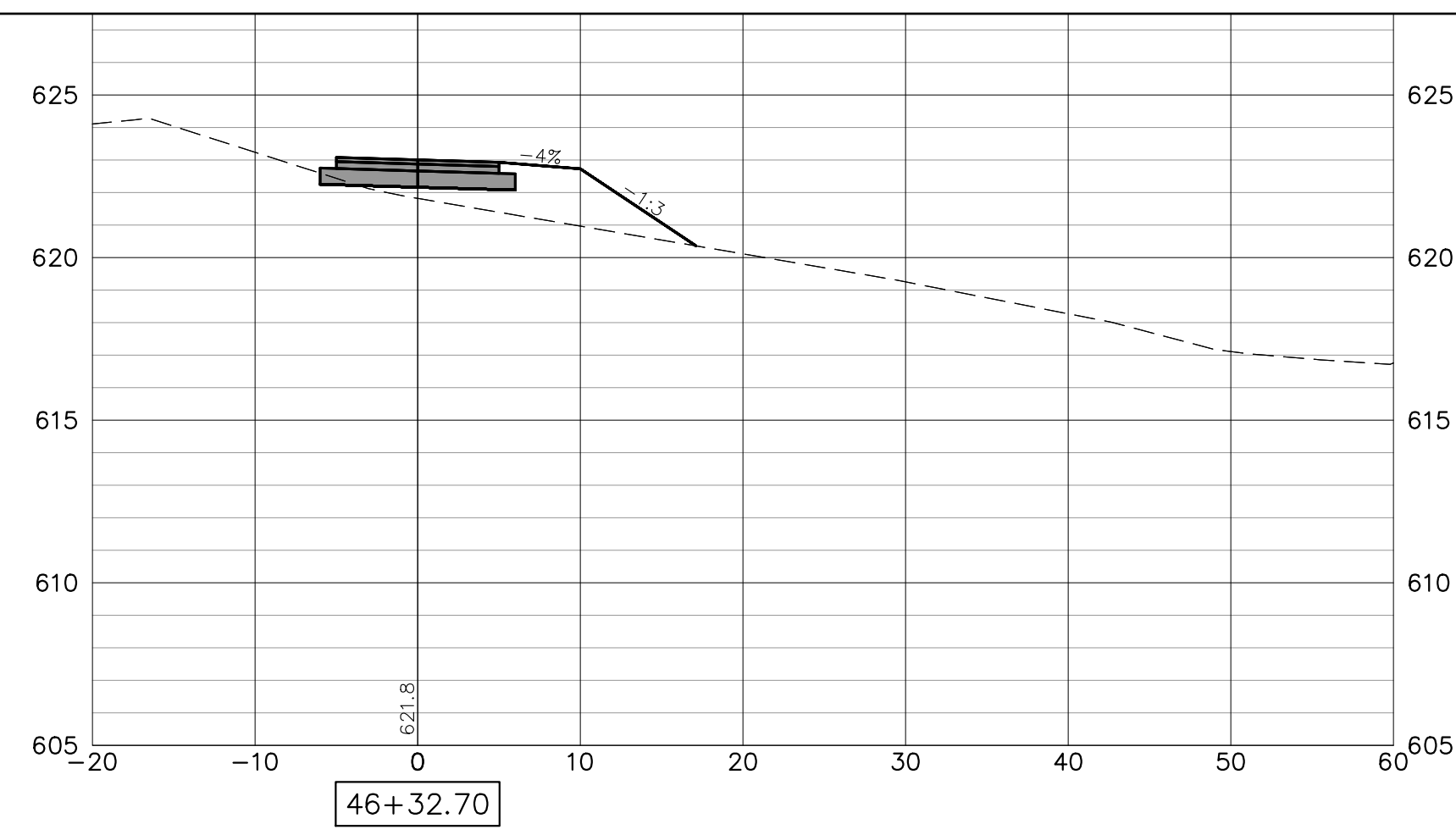


CROSS SECTIONS

SCALE: SHEET NO. 144 OF 178 SHEETS

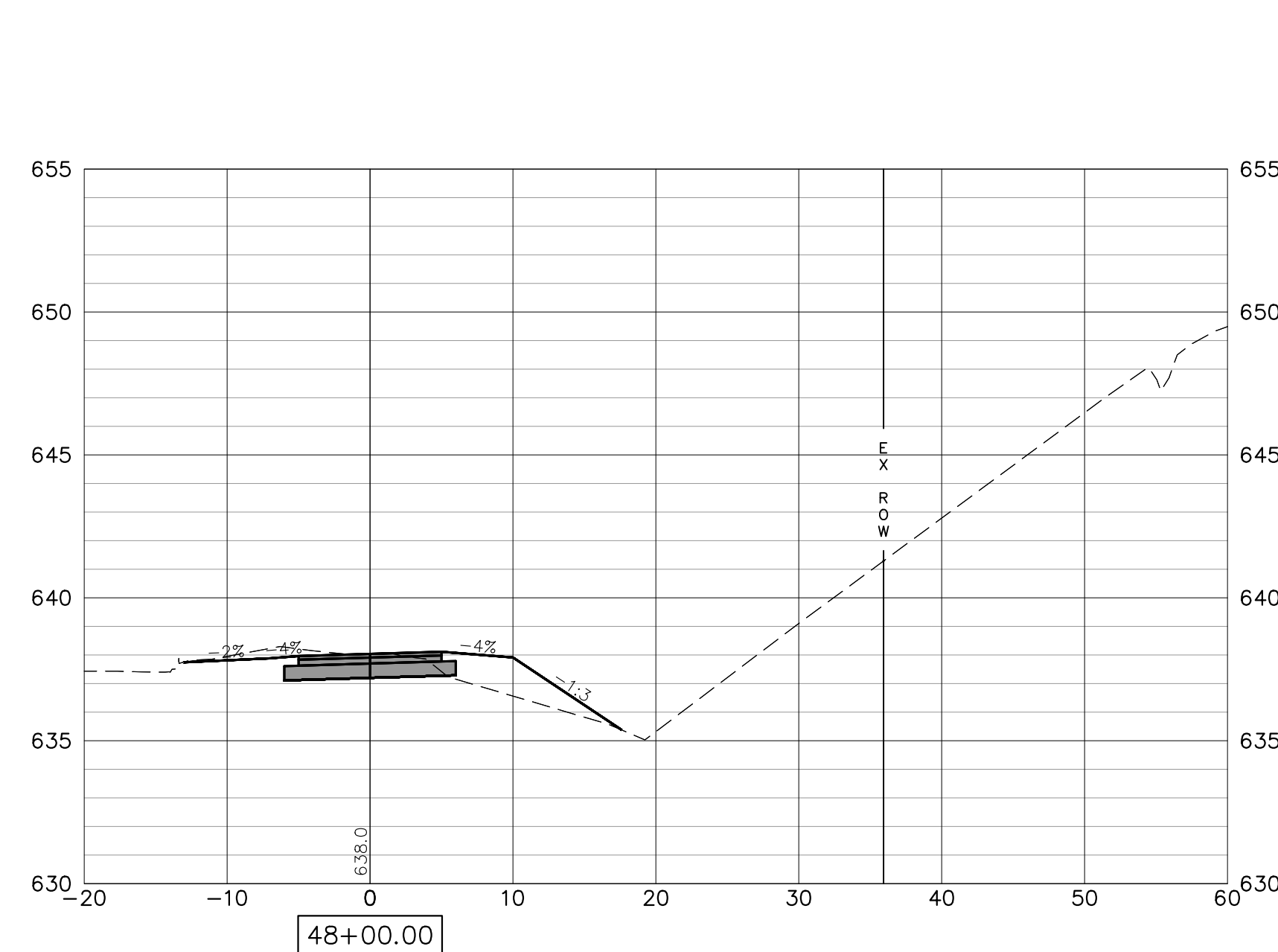
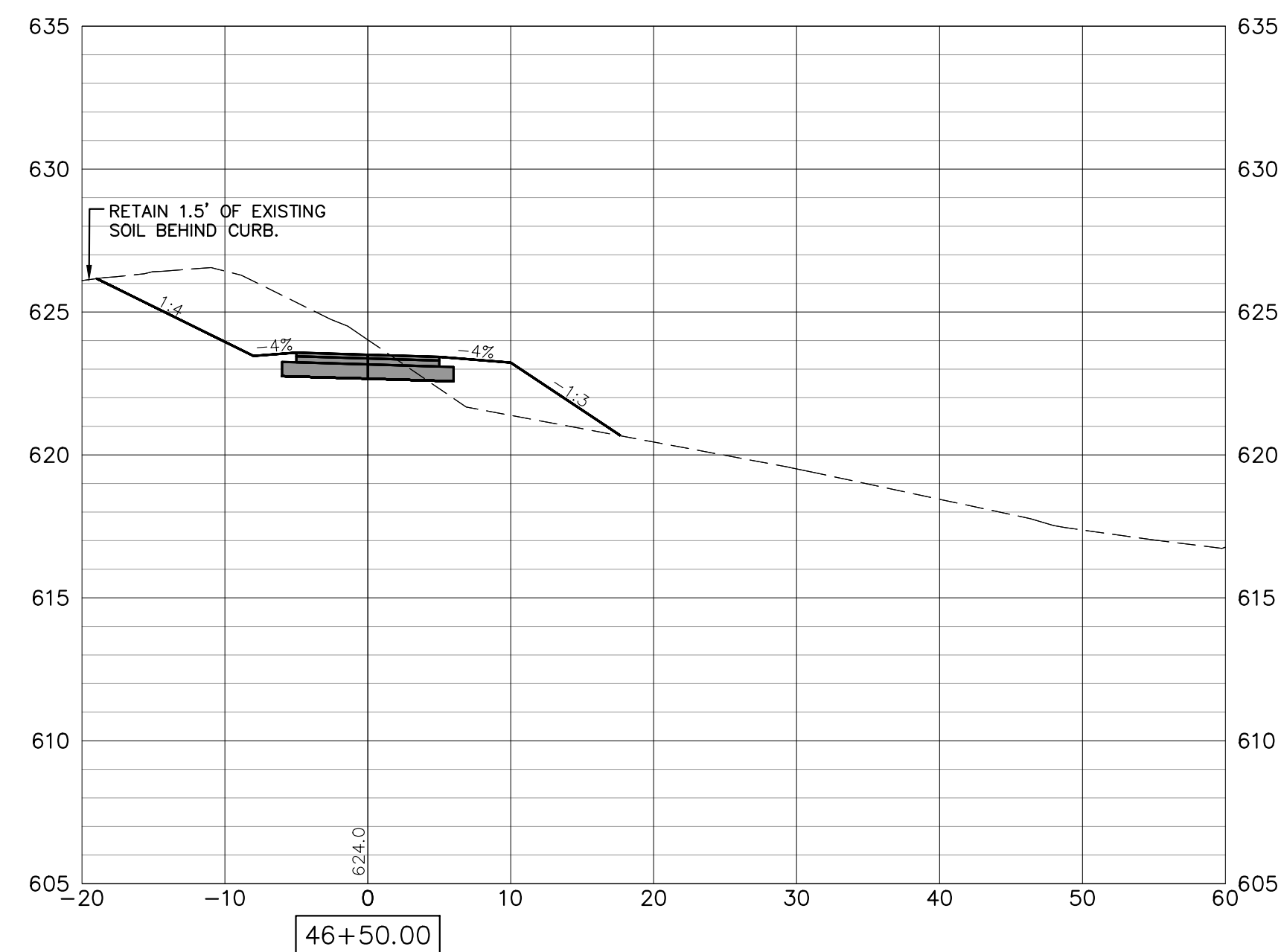
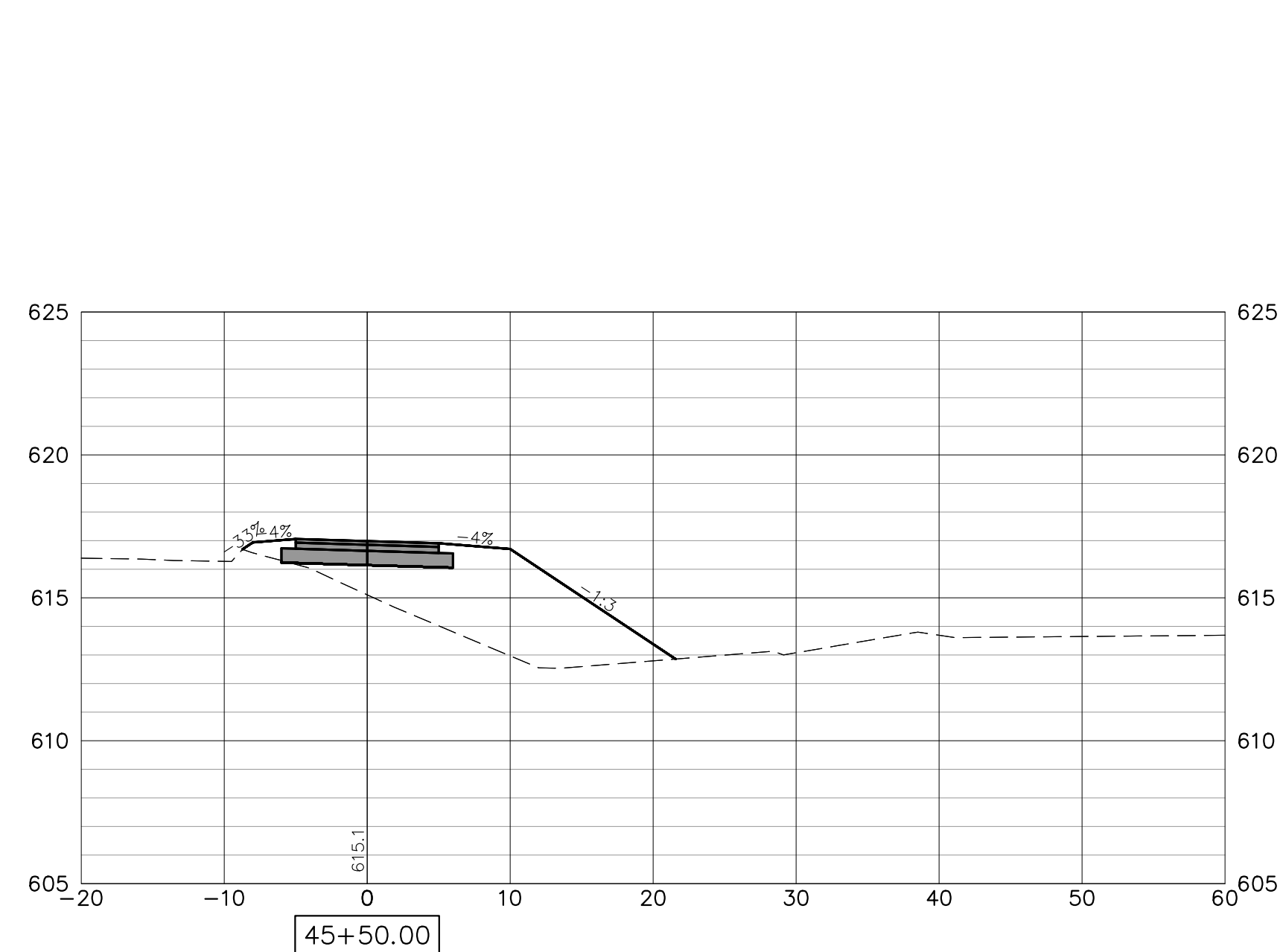
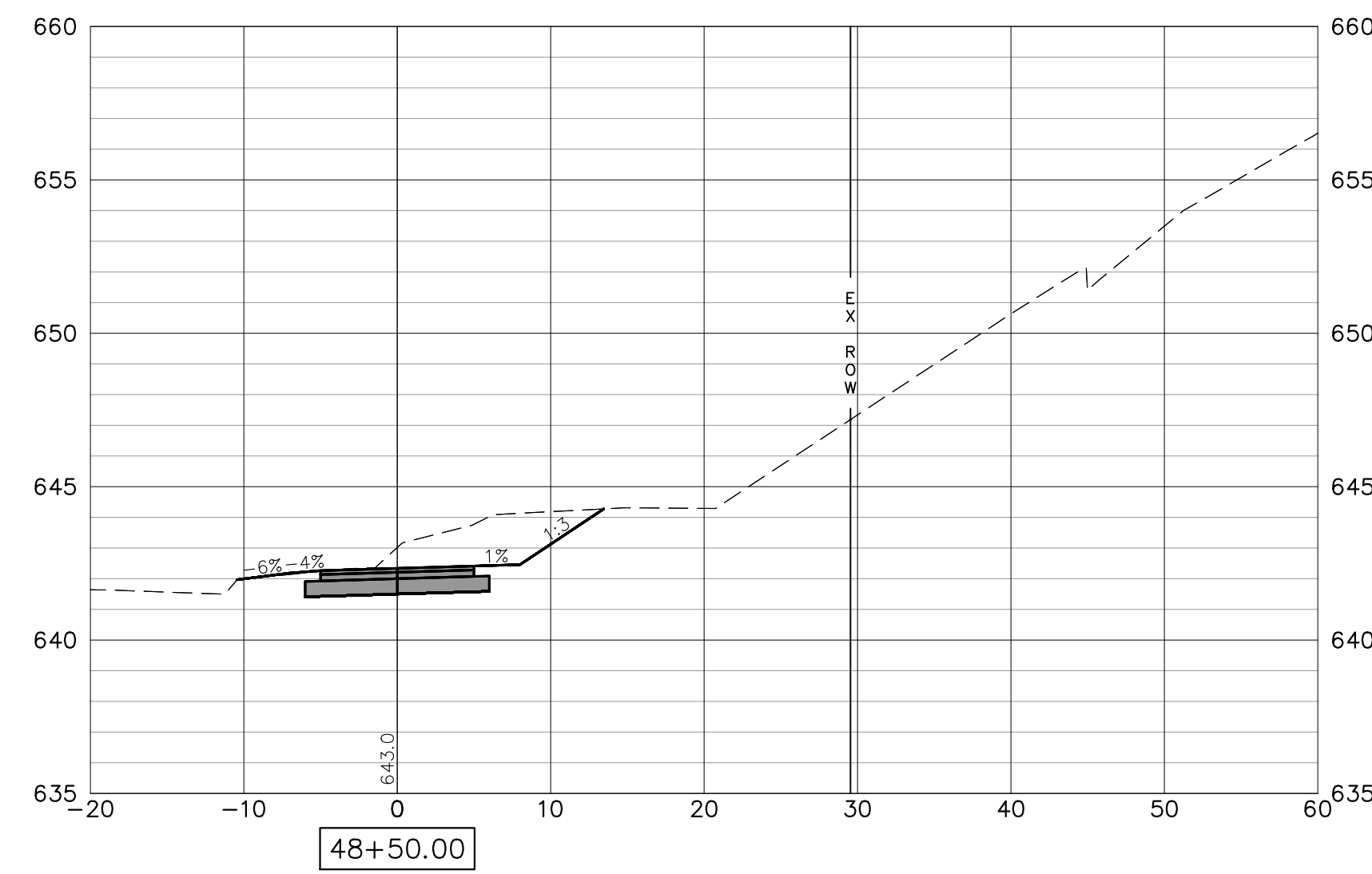
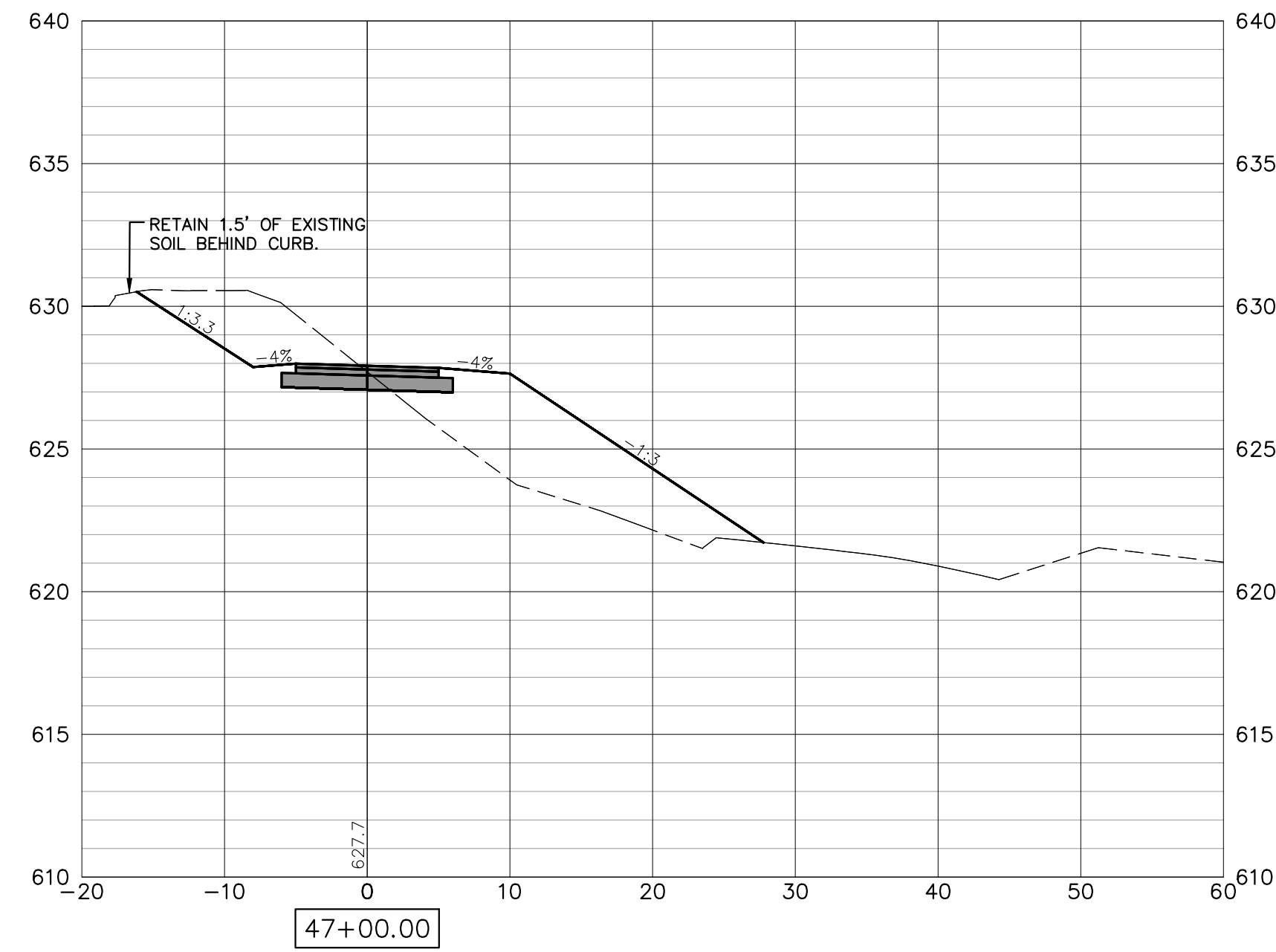
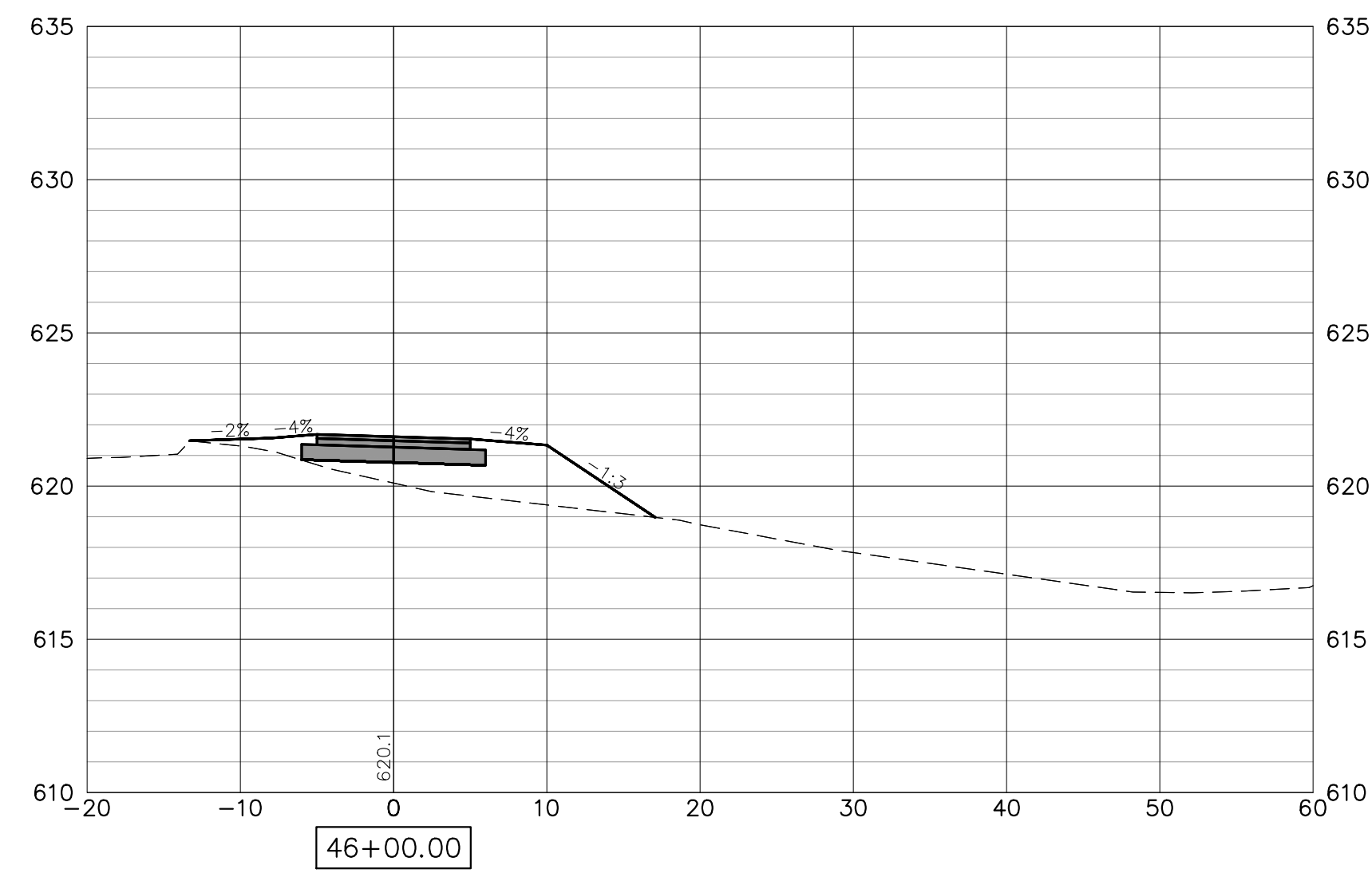
F.A.U. RTE.	SECTION	COUNTY	TOTAL SHEETS	SHEET NO.
5851	10-00145-00-BT	ROCK ISLAND	178	XS7

ILLINOIS FED. AID PROJECT



STA. EQ: STA. 48+98.93 (BK) = STA. 55+00.00 (AH)

NOTE: RETAINING WALLS SHOWN ON CROSS-SECTIONS ARE FOR INFORMATIONAL PURPOSES ONLY. CONTRACTOR MUST USE RETAINING WALL PLAN AND PROFILE SHEETS FOR CONSTRUCTION OF APPROPRIATE WALLS.



FILE NAME = 18000211.00/
CEM #001-2018

USER NAME = PAR
PLOT SCALE =
PLOT DATE = 10/30/2020

DESIGNED -- NWK
DRAWN -- NWK
CHECKED -- LRR
DATE -- 10/30/2020

REVISED --
REVISED --
REVISED --
REVISED --



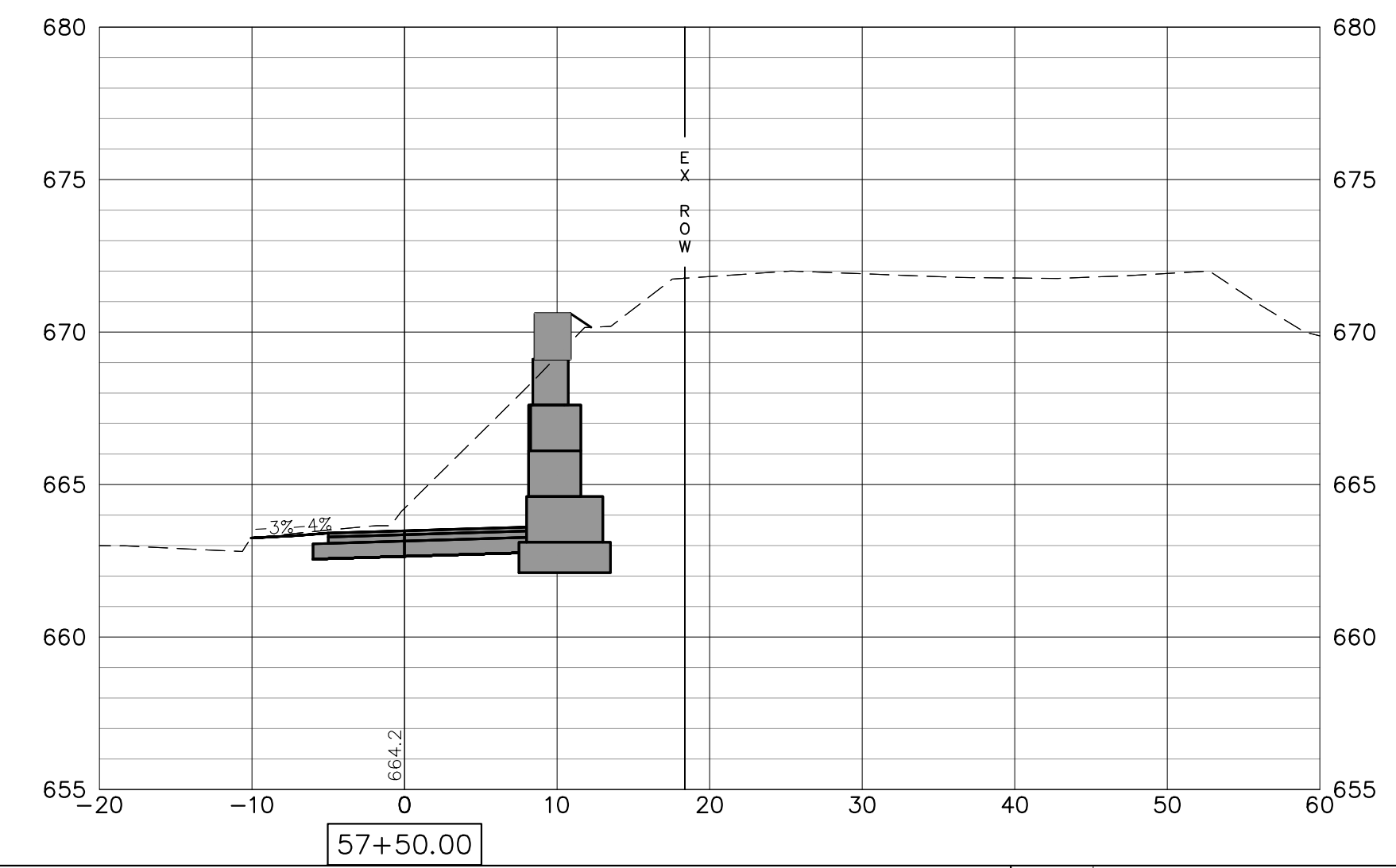
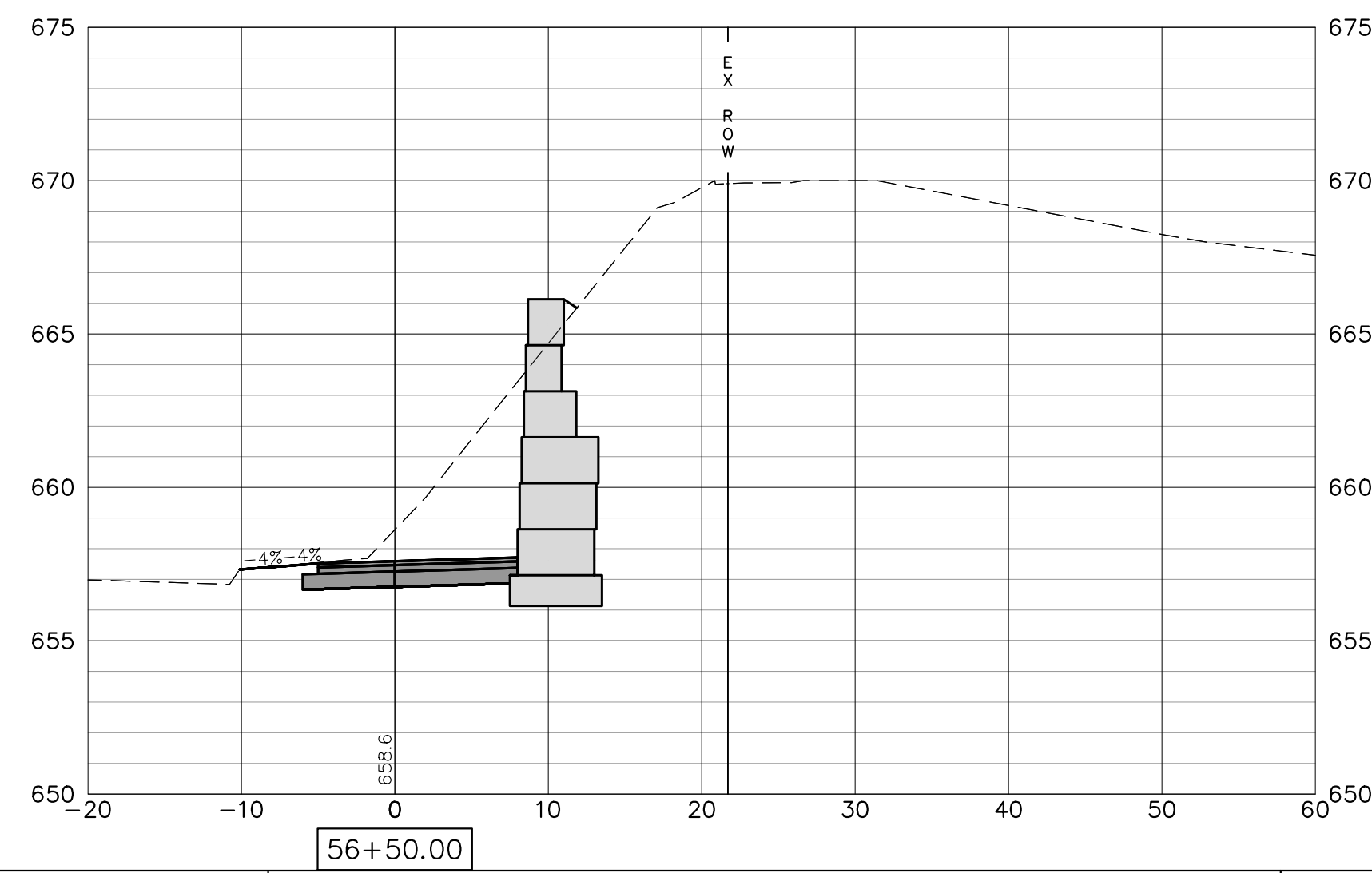
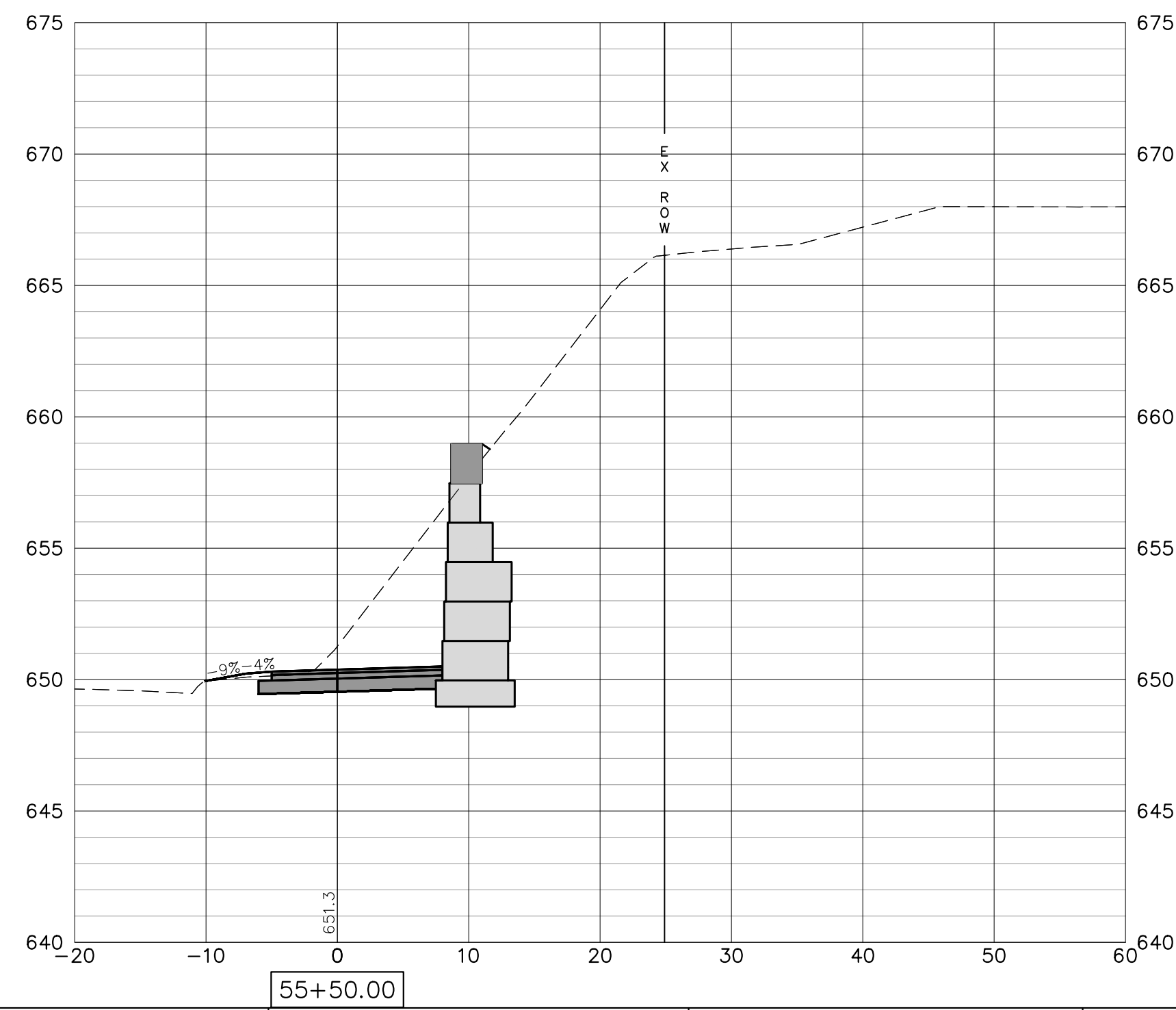
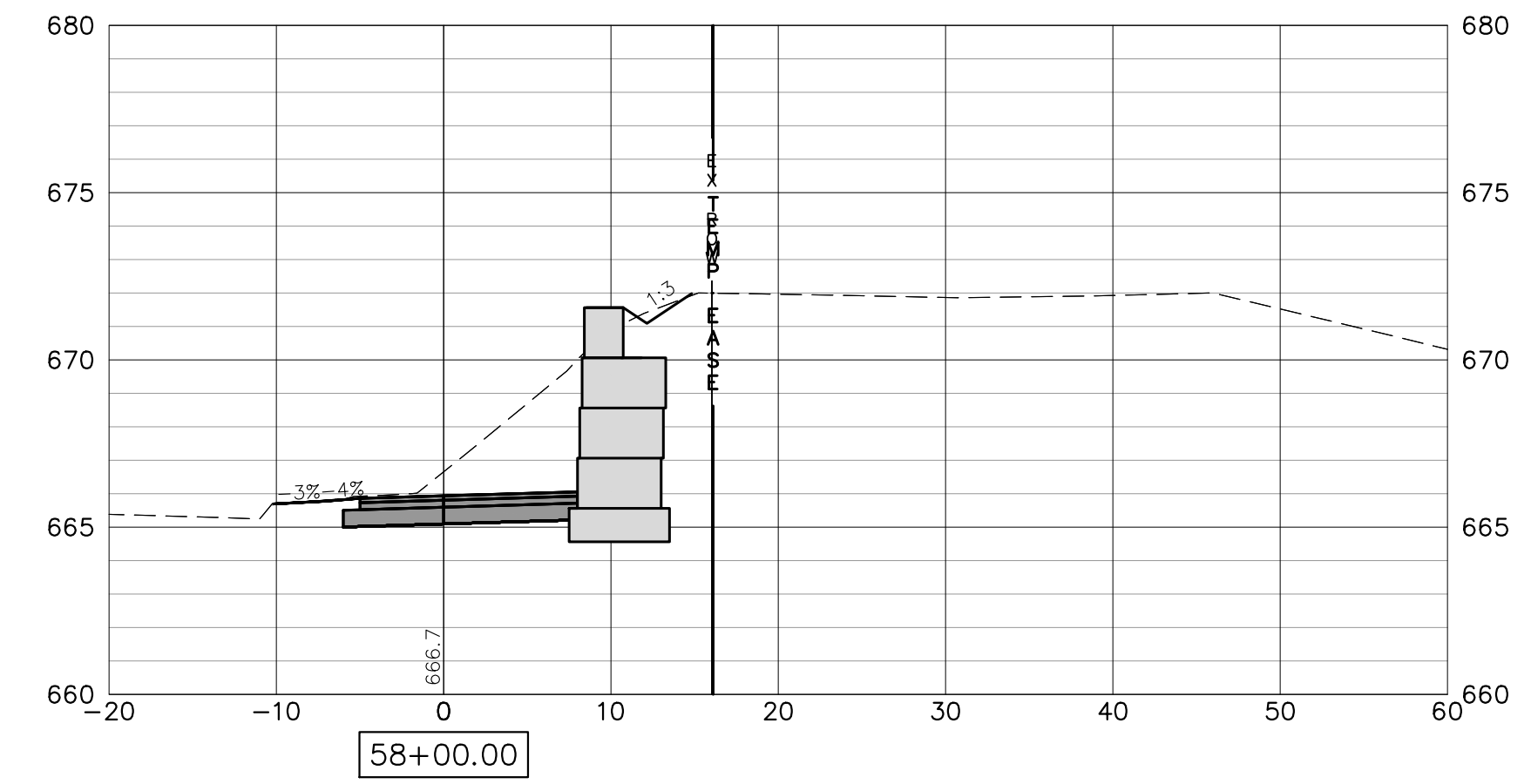
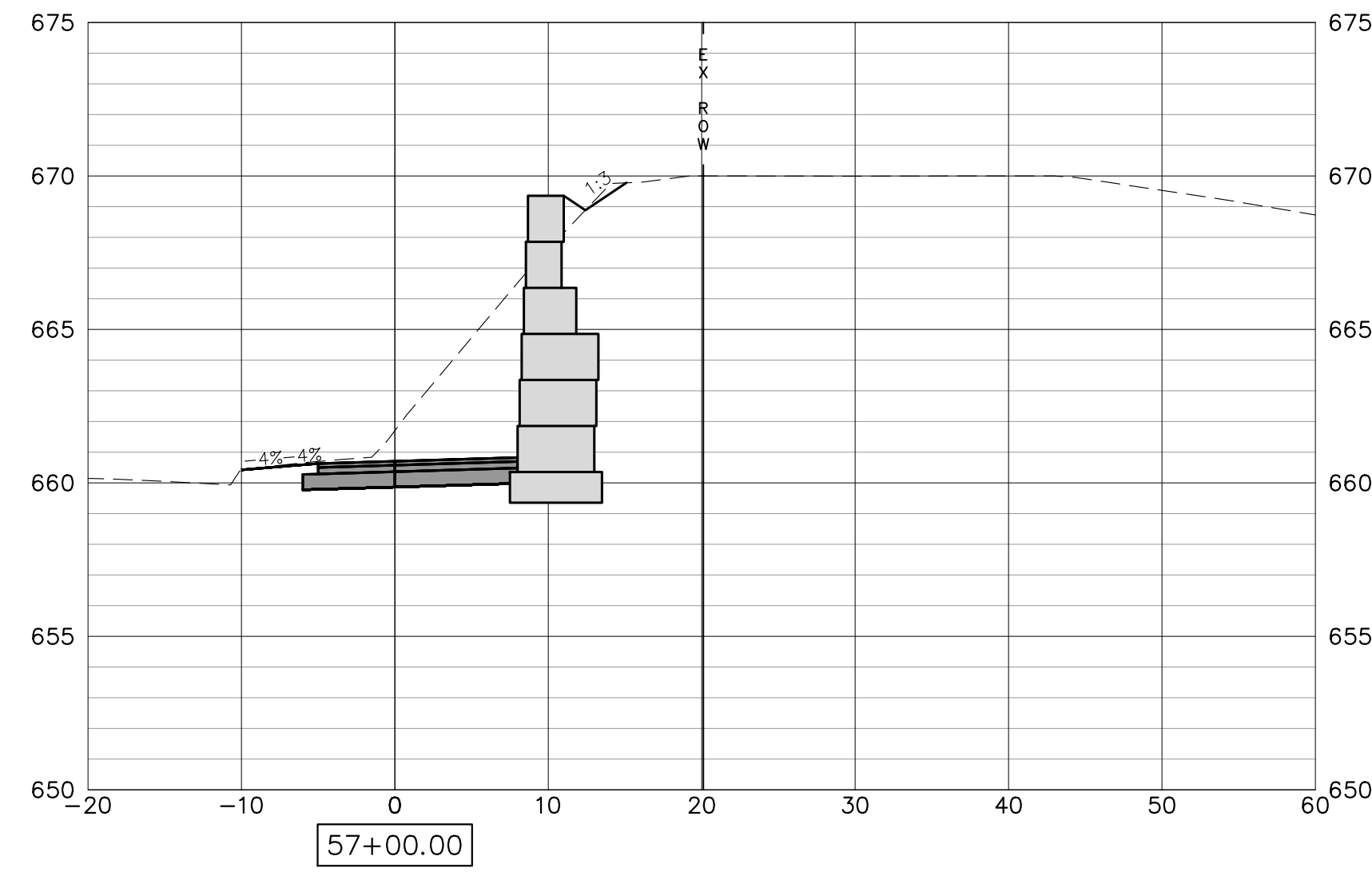
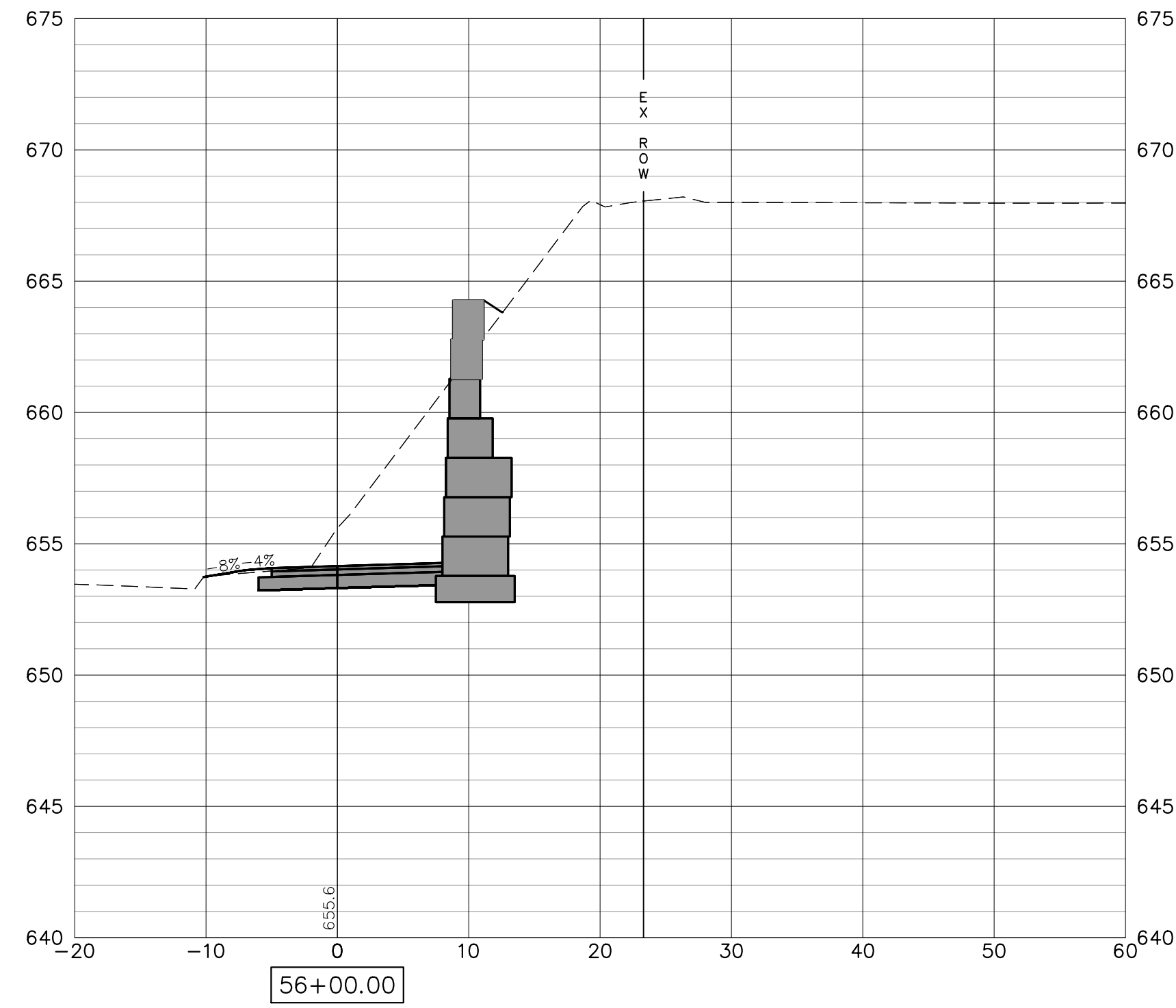
CROSS SECTIONS

SCALE: SHEET NO. 145 OF 178 SHEETS

F.A.U. RTE.	SECTION	COUNTY	TOTAL SHEETS	SHEET NO.
5851	10-00145-00-BT	ROCK ISLAND	178	XS8

ILLINOIS FED. AID PROJECT

NOTE:
RETAINING WALLS SHOWN ON CROSS-SECTIONS ARE FOR INFORMATIONAL
PURPOSES ONLY. CONTRACTOR MUST USE RETAINING WALL PLAN AND
PROFILE SHEETS FOR CONSTRUCTION OF APPROPRIATE WALLS.



FILE NAME = 18000211.00/
CEM #001-2018

USER NAME = PAR
PLOT SCALE =
PLOT DATE = 10/30/2020

DESIGNED -- NWK
DRAWN -- NWK
CHECKED -- LRR
DATE -- 10/30/2020

REVISED --
REVISED --
REVISED --
REVISED --



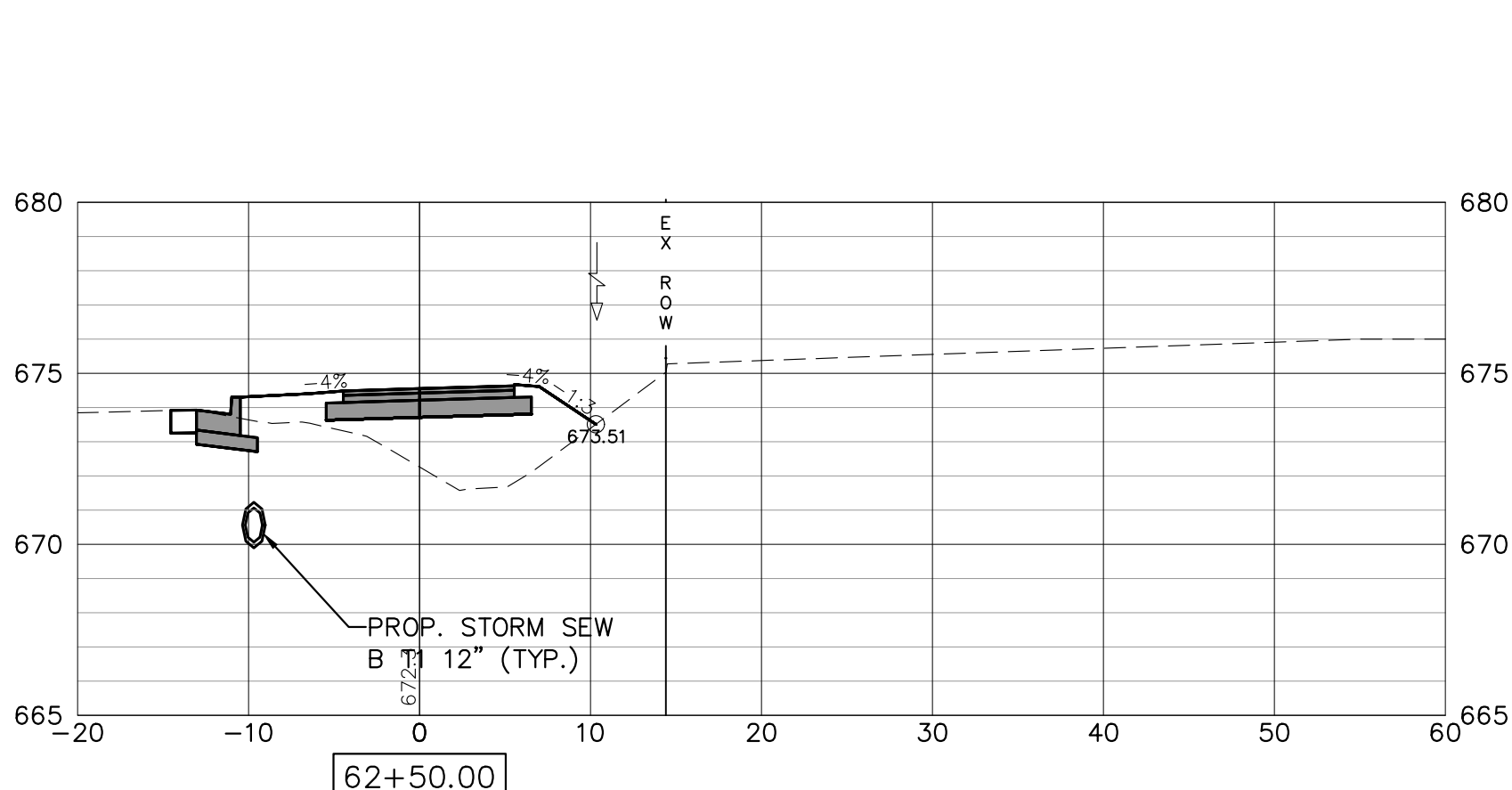
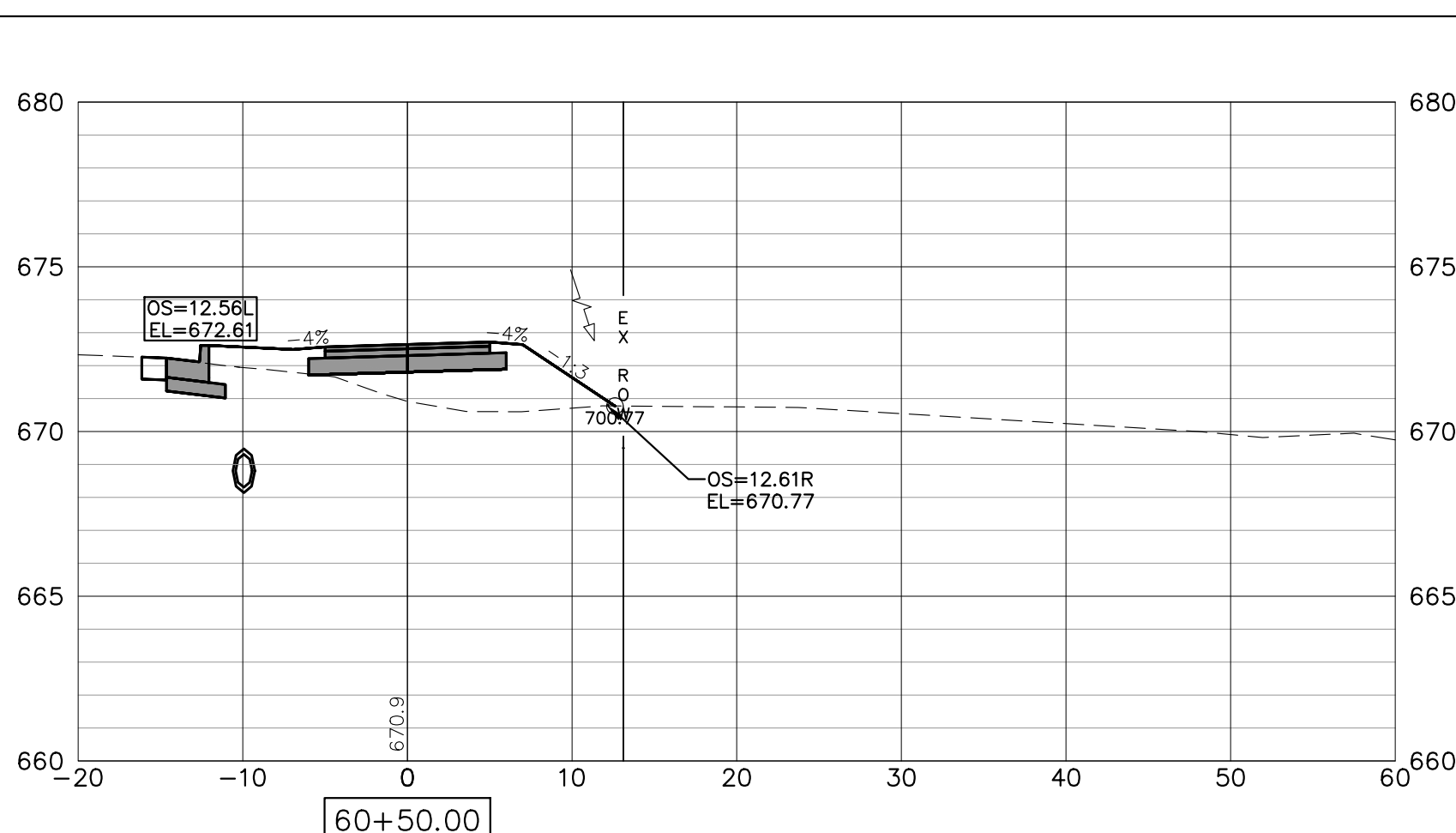
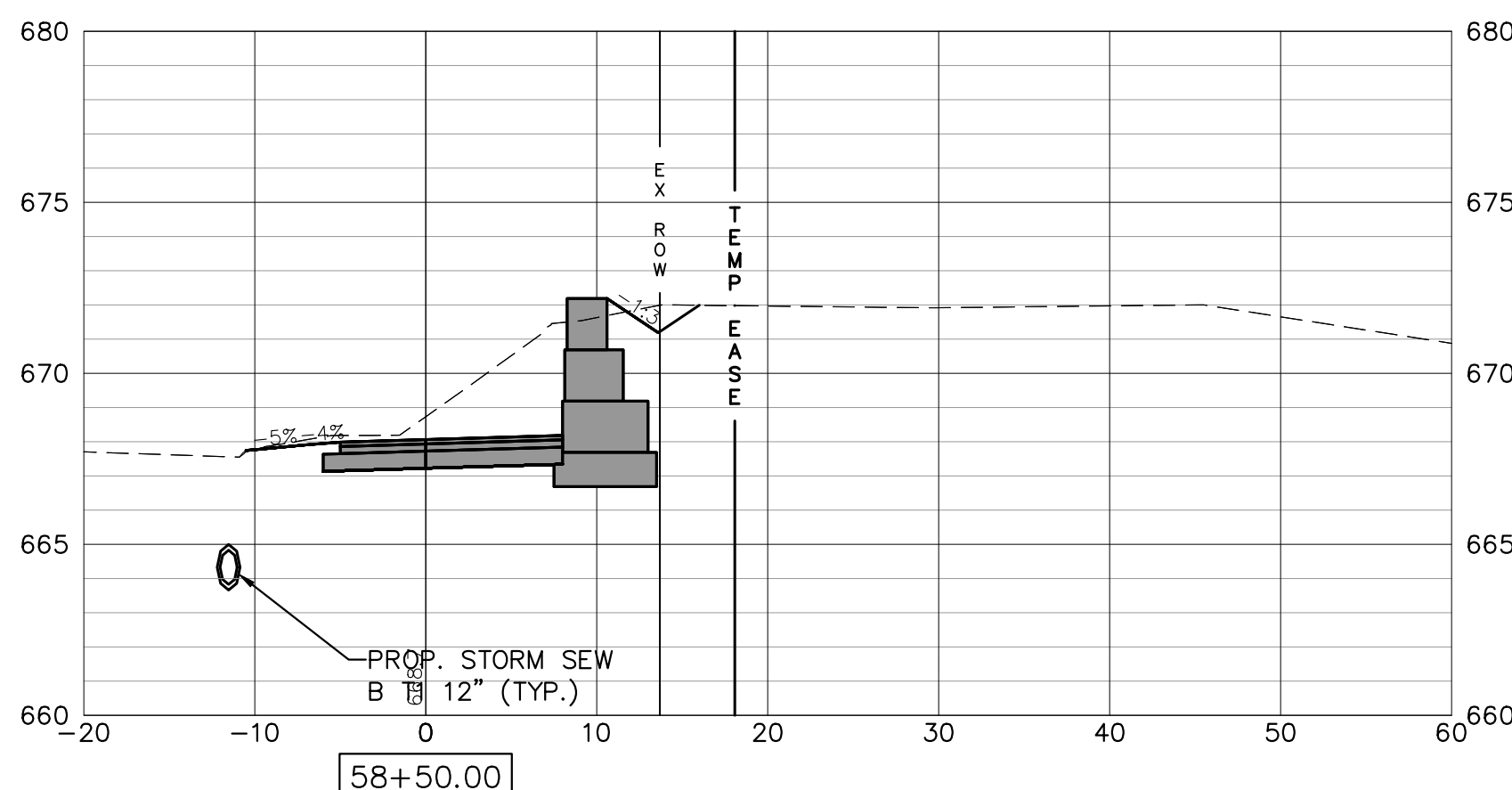
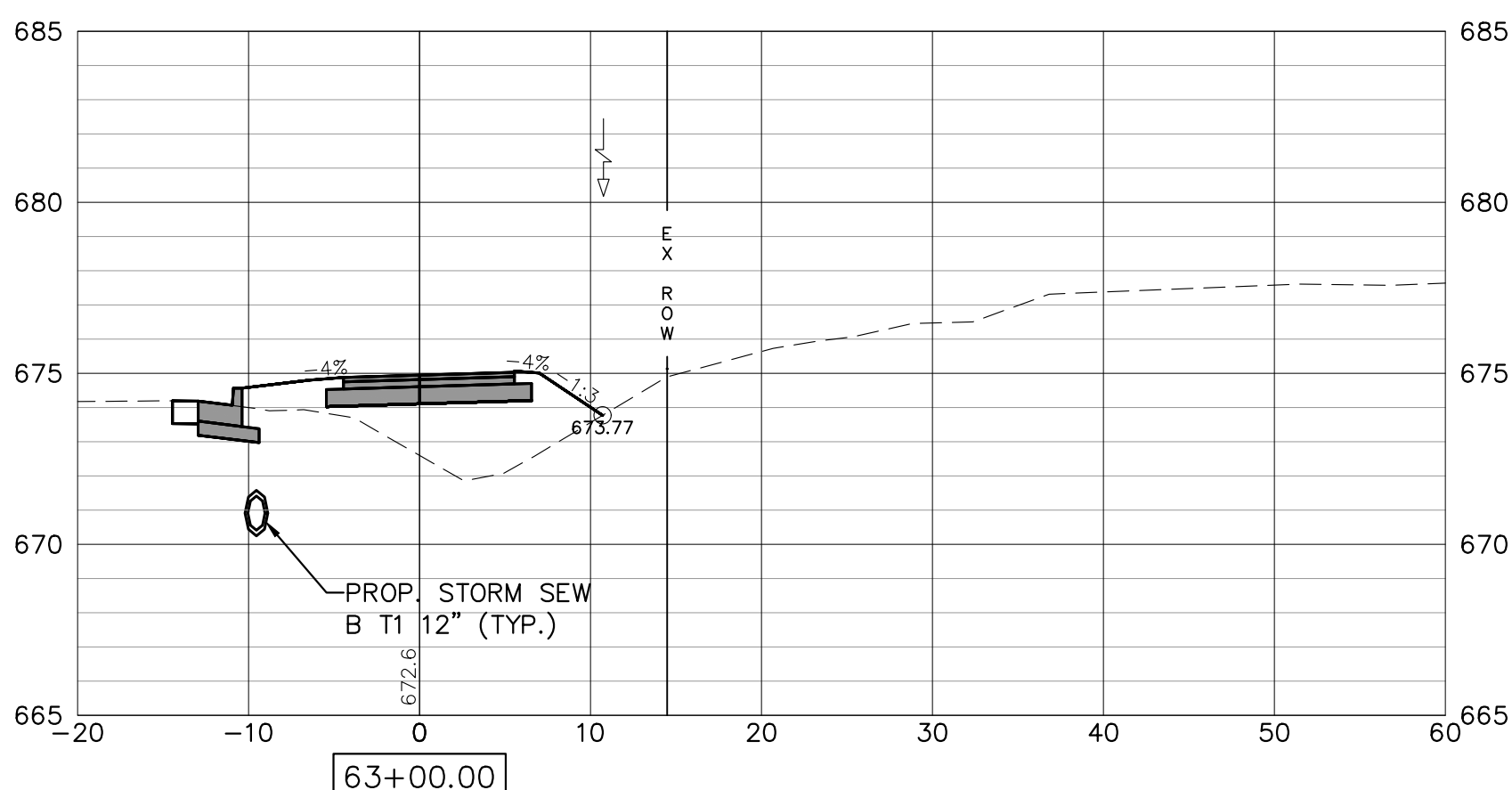
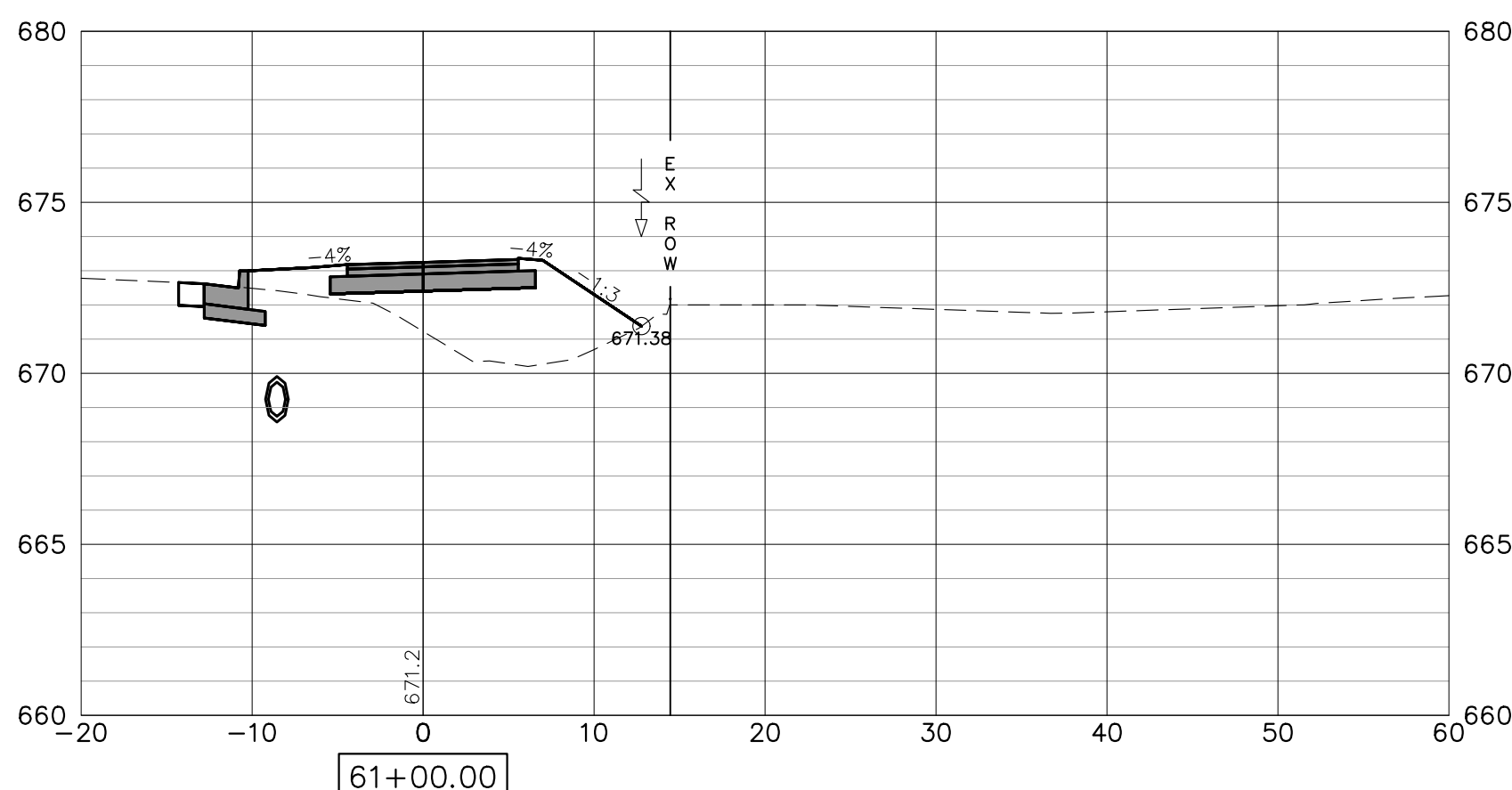
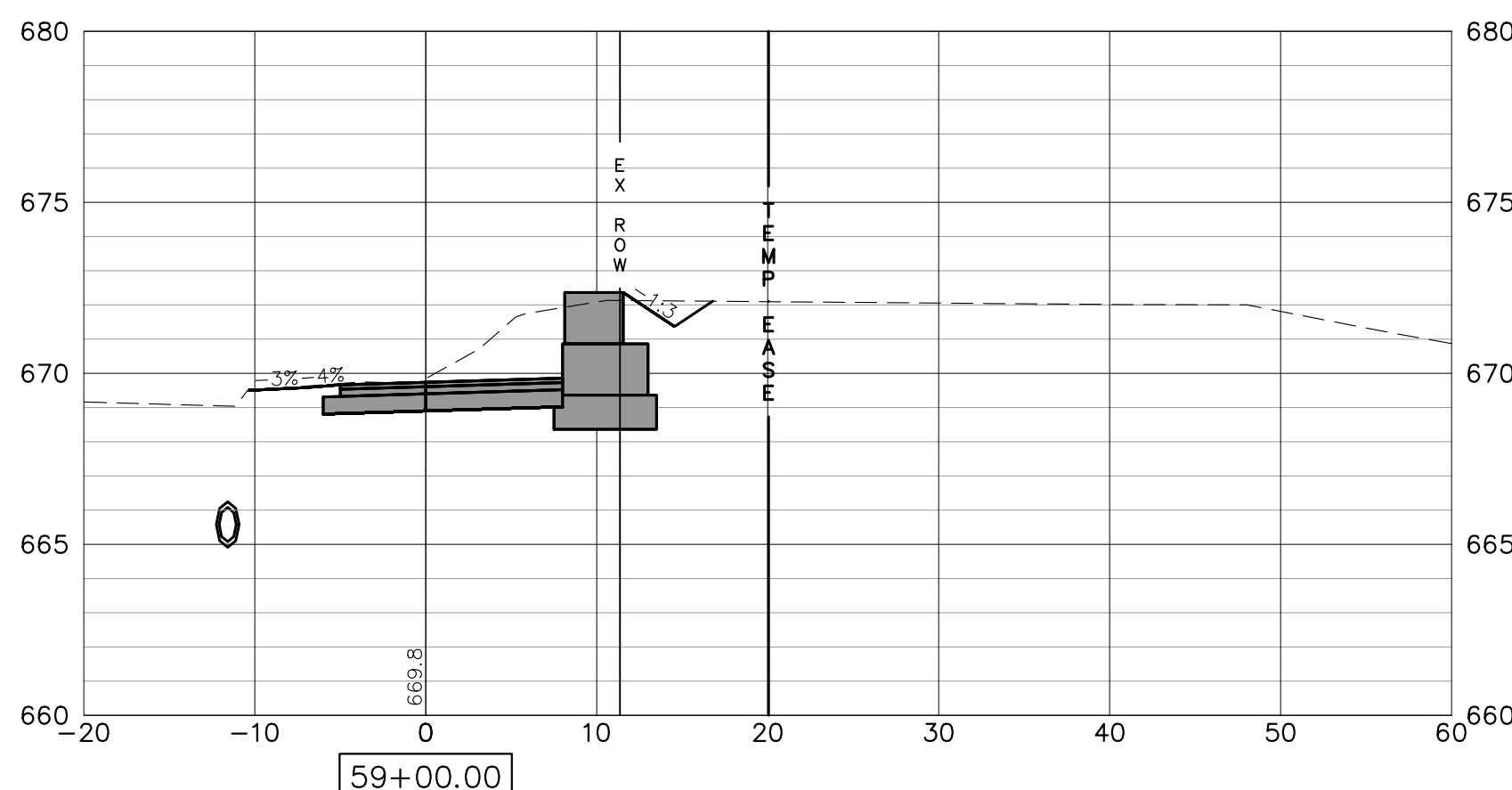
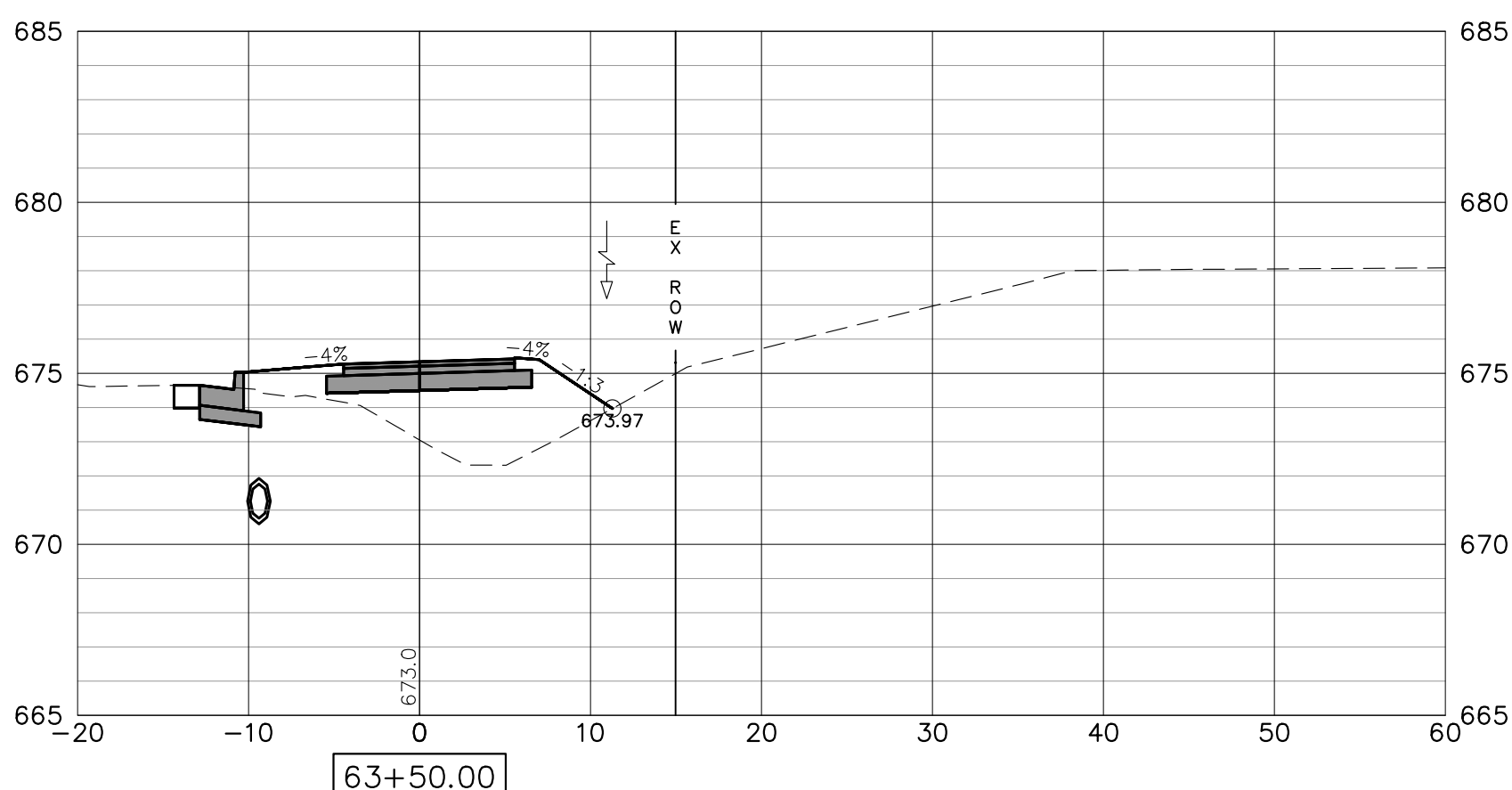
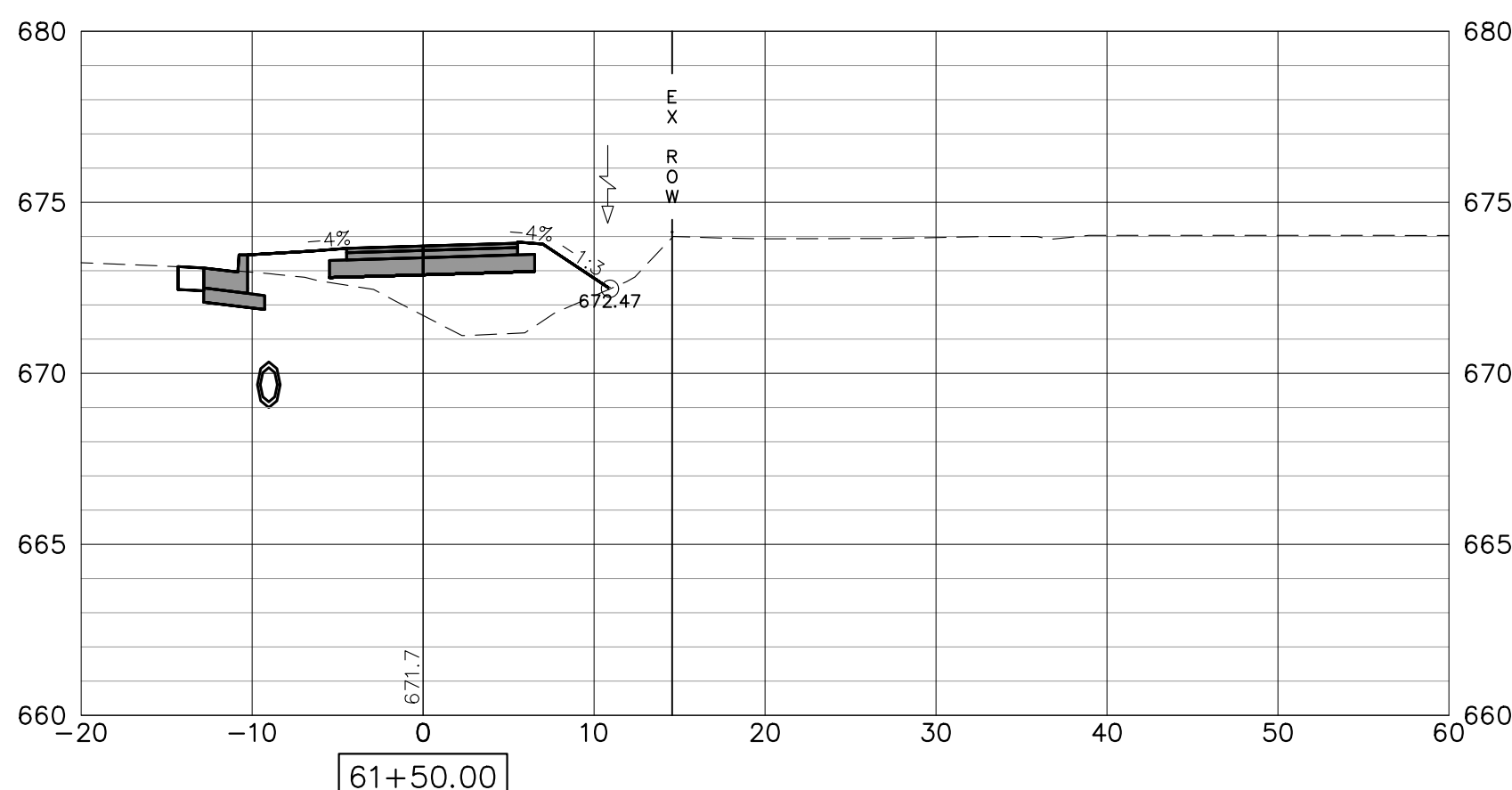
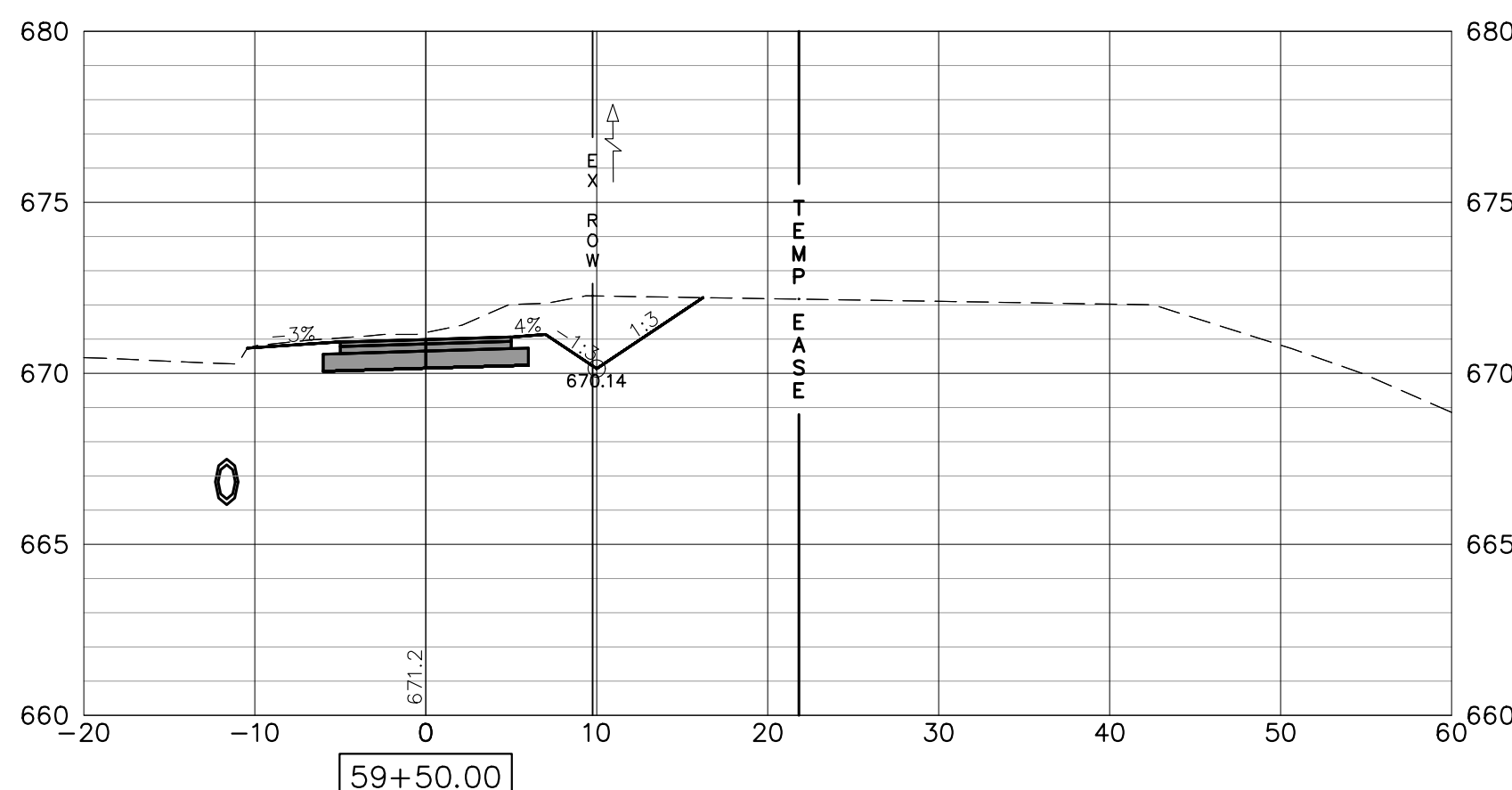
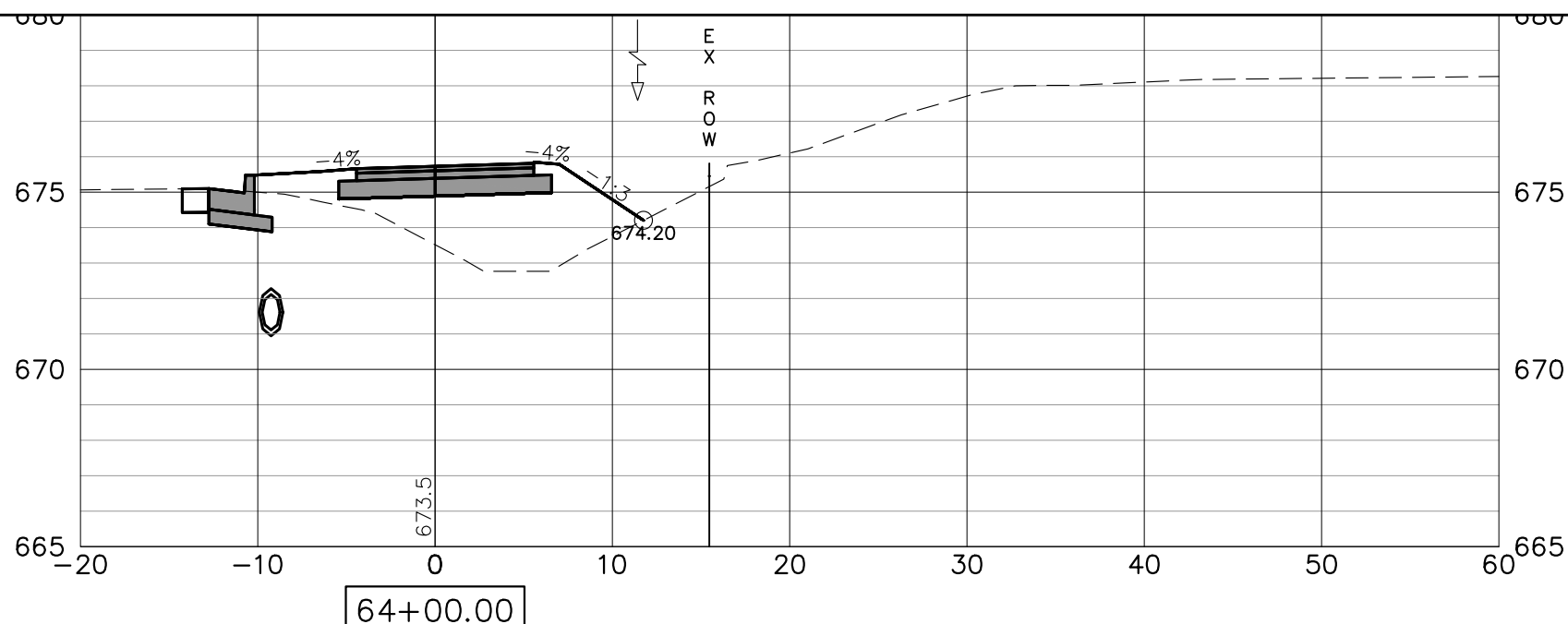
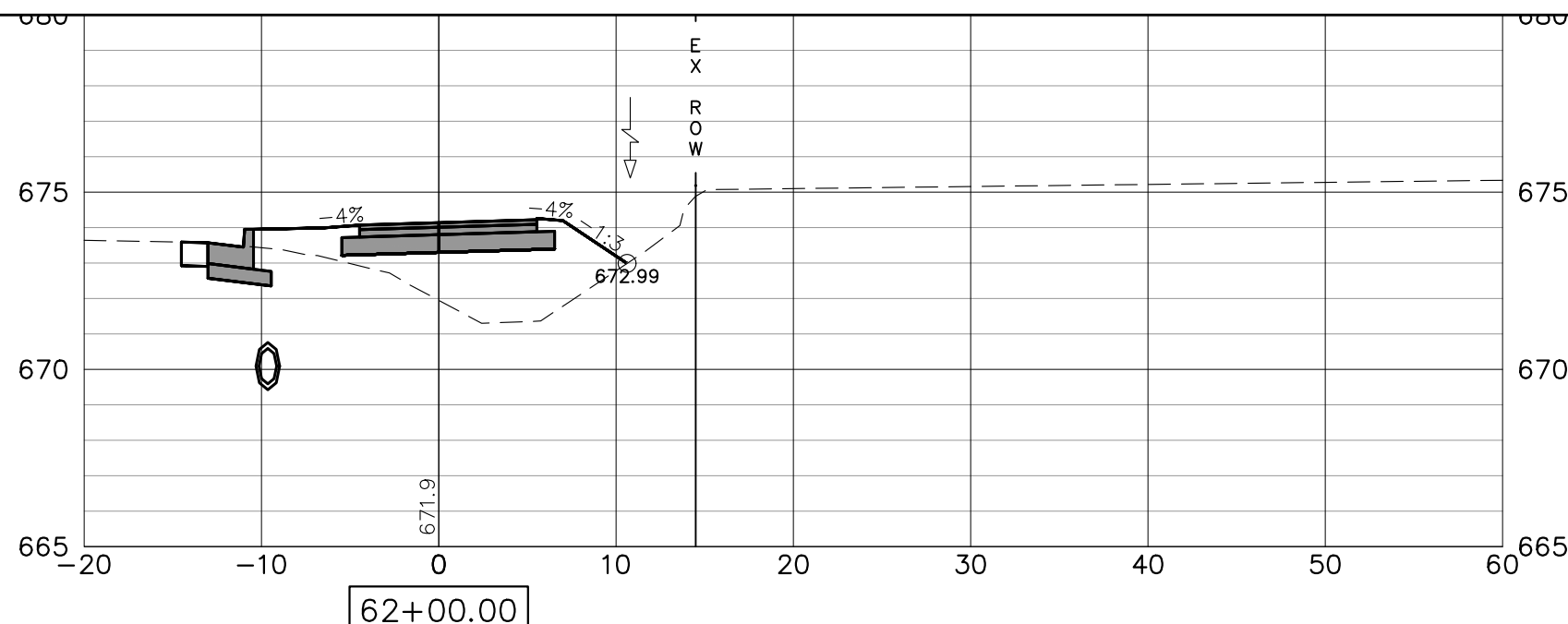
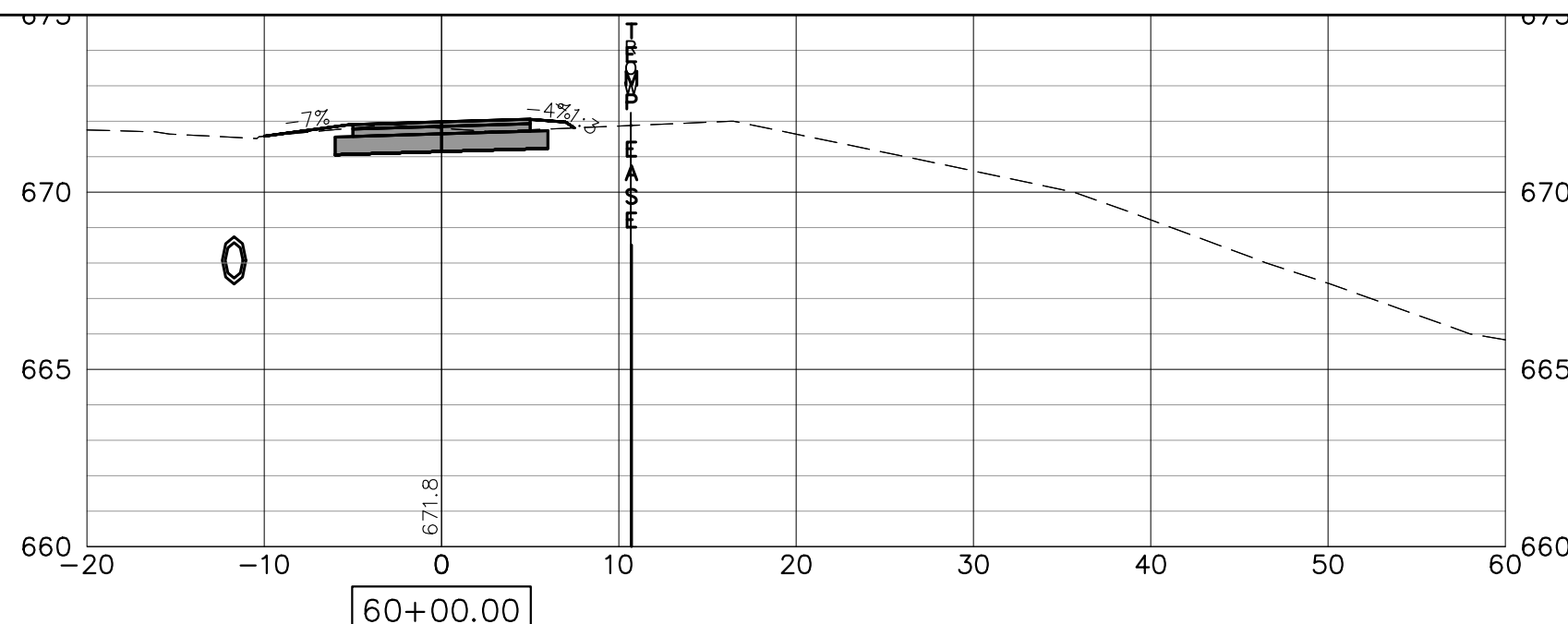
CROSS SECTIONS

SCALE: SHEET NO. 146 OF 178 SHEETS

F.A.U. RTE.	SECTION	COUNTY	TOTAL SHEETS	SHEET NO.
5851	10-00145-00-BT	ROCK ISLAND	178	XS9

ILLINOIS FED. AID PROJECT

NOTE:
RETAINING WALLS SHOWN ON CROSS-SECTIONS ARE FOR INFORMATIONAL
PURPOSES ONLY. CONTRACTOR MUST USE RETAINING WALL PLAN AND
PROFILE SHEETS FOR CONSTRUCTION OF APPROPRIATE WALLS.



FILE NAME = 18000211.00/
CEM #001-2018

USER NAME = PAR

DESIGNED — NWK

REVISED —

PLOT SCALE =

DRAWN — NWK

REVISED —


PLOT DATE = 10/30/2020

CHECKED — LRR

REVISED —

DATE — 10/30/2020

REVISED —



823 20TH AVENUE
ROCK ISLAND, IL 61201
PH: 309.788.0873
FAX: 309.788.0867
www.imegcorp.com

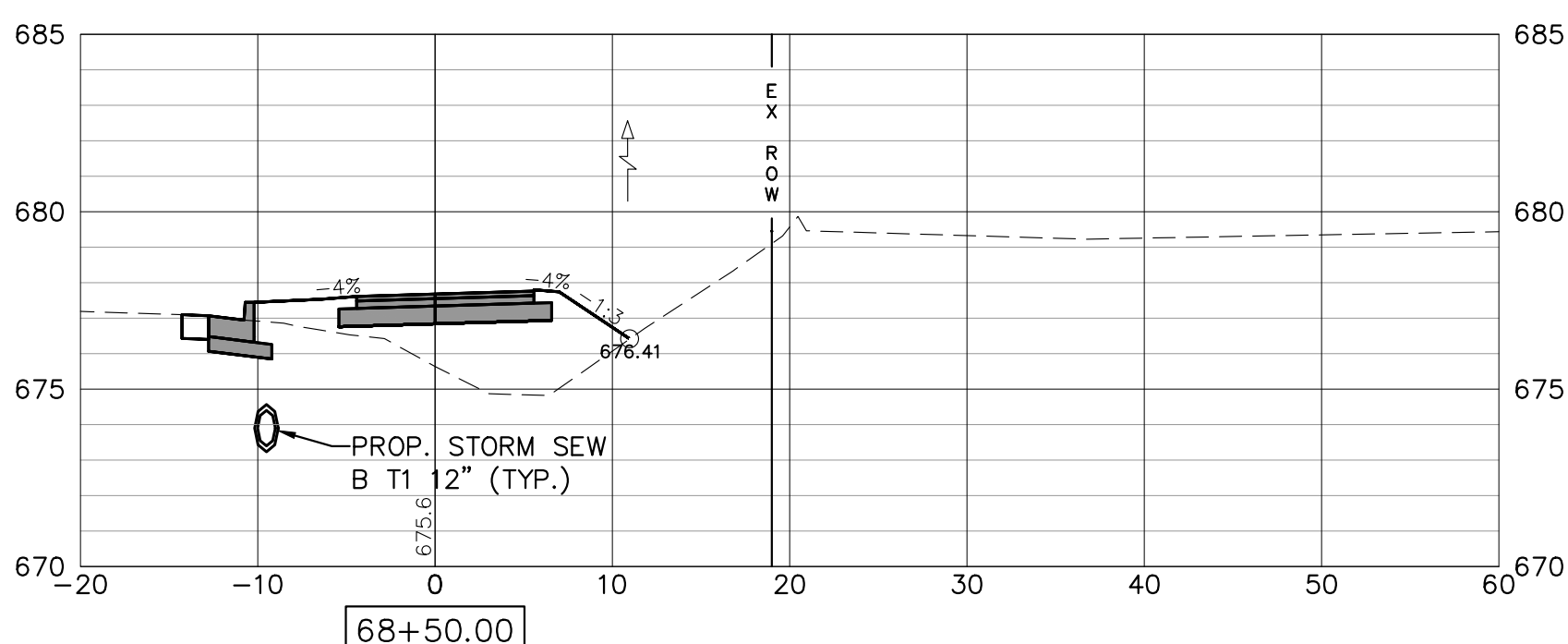
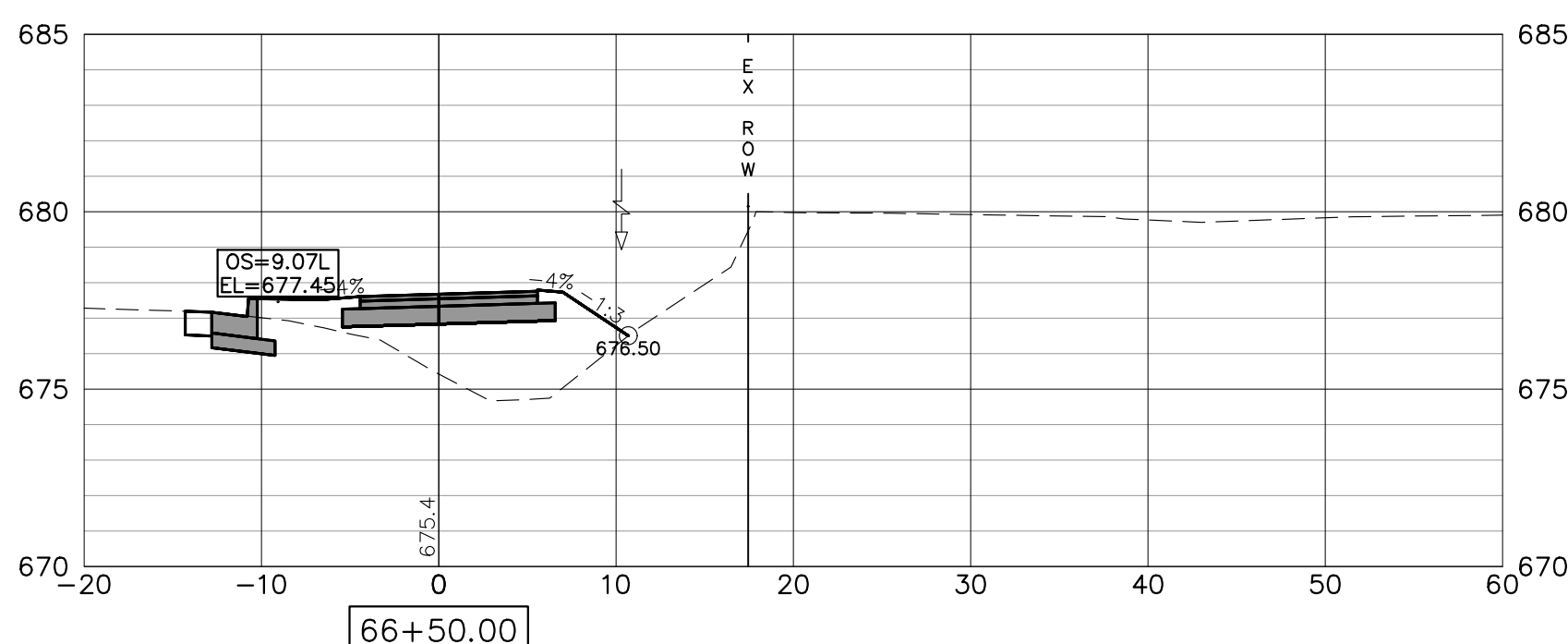
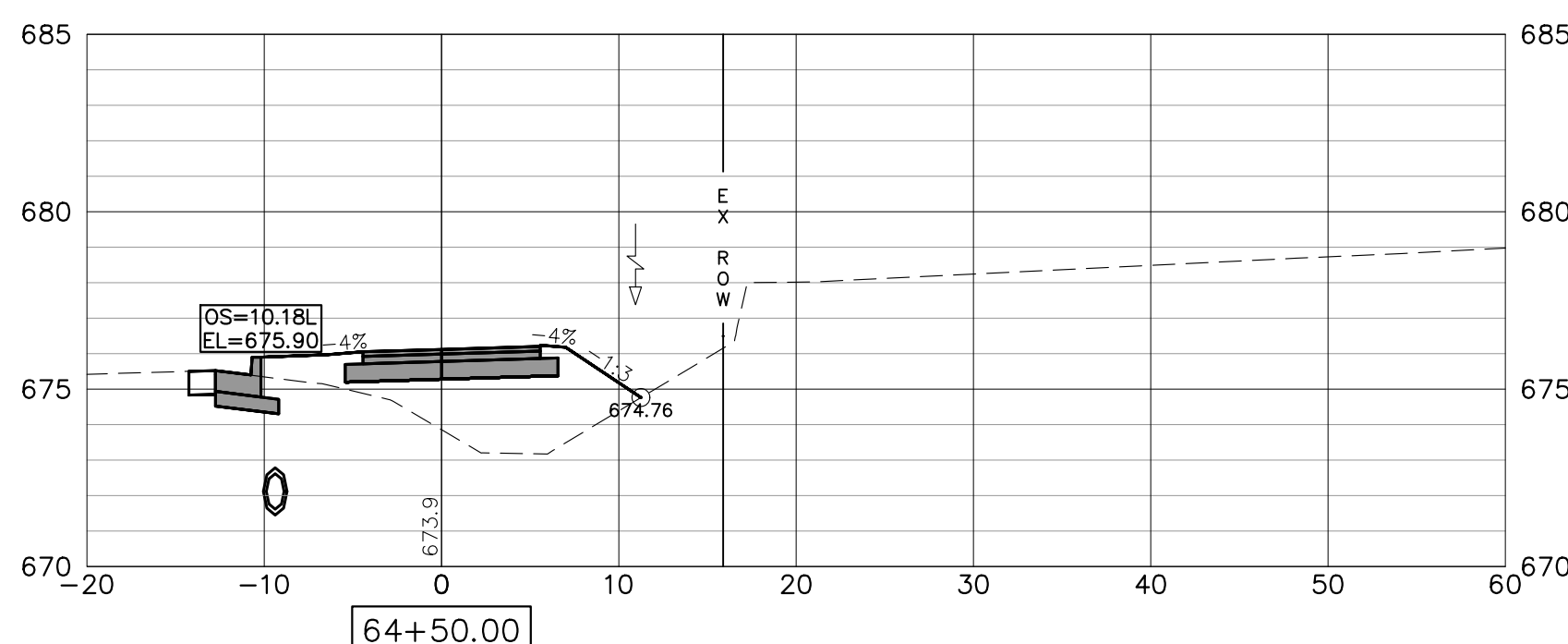
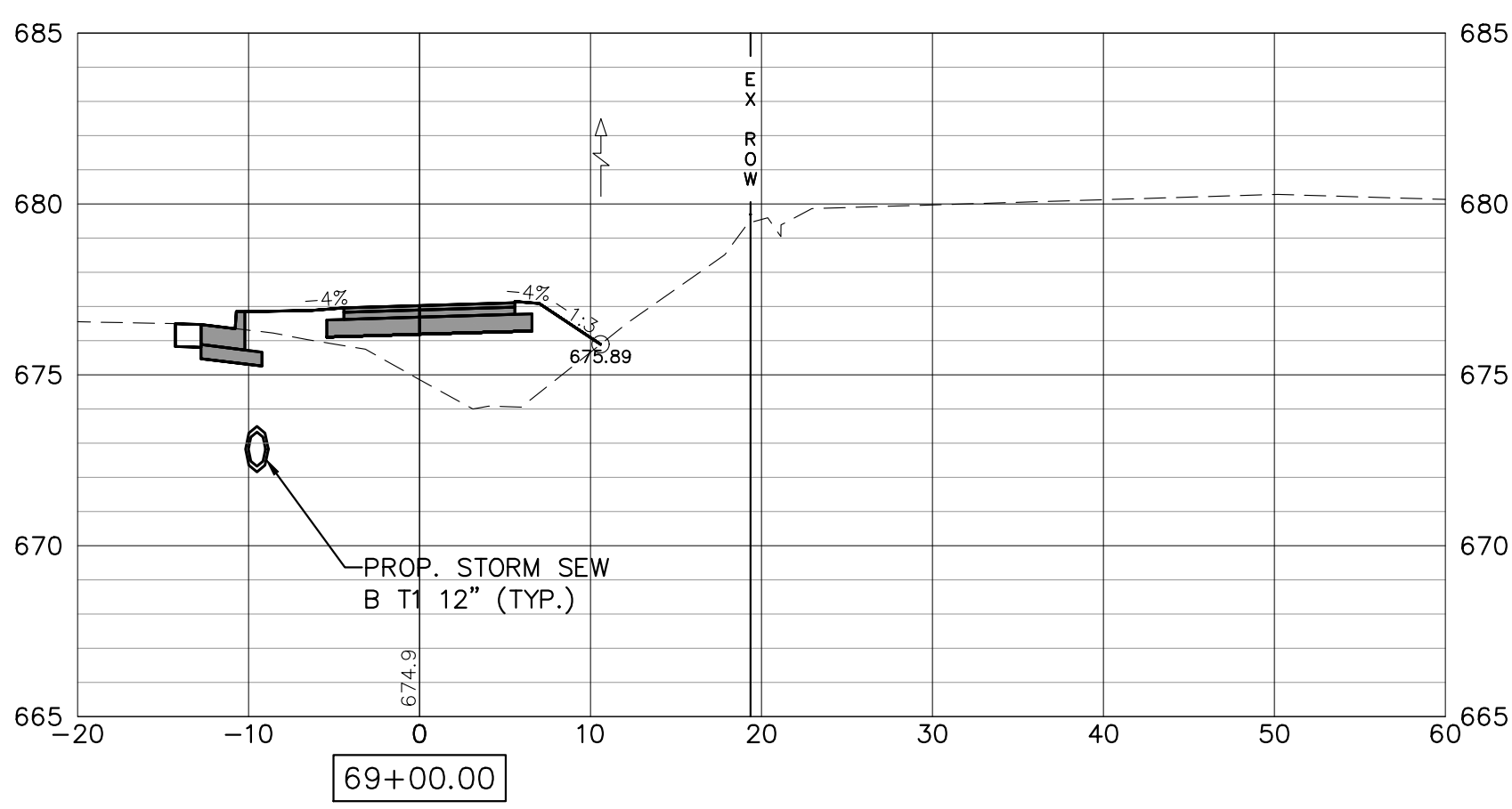
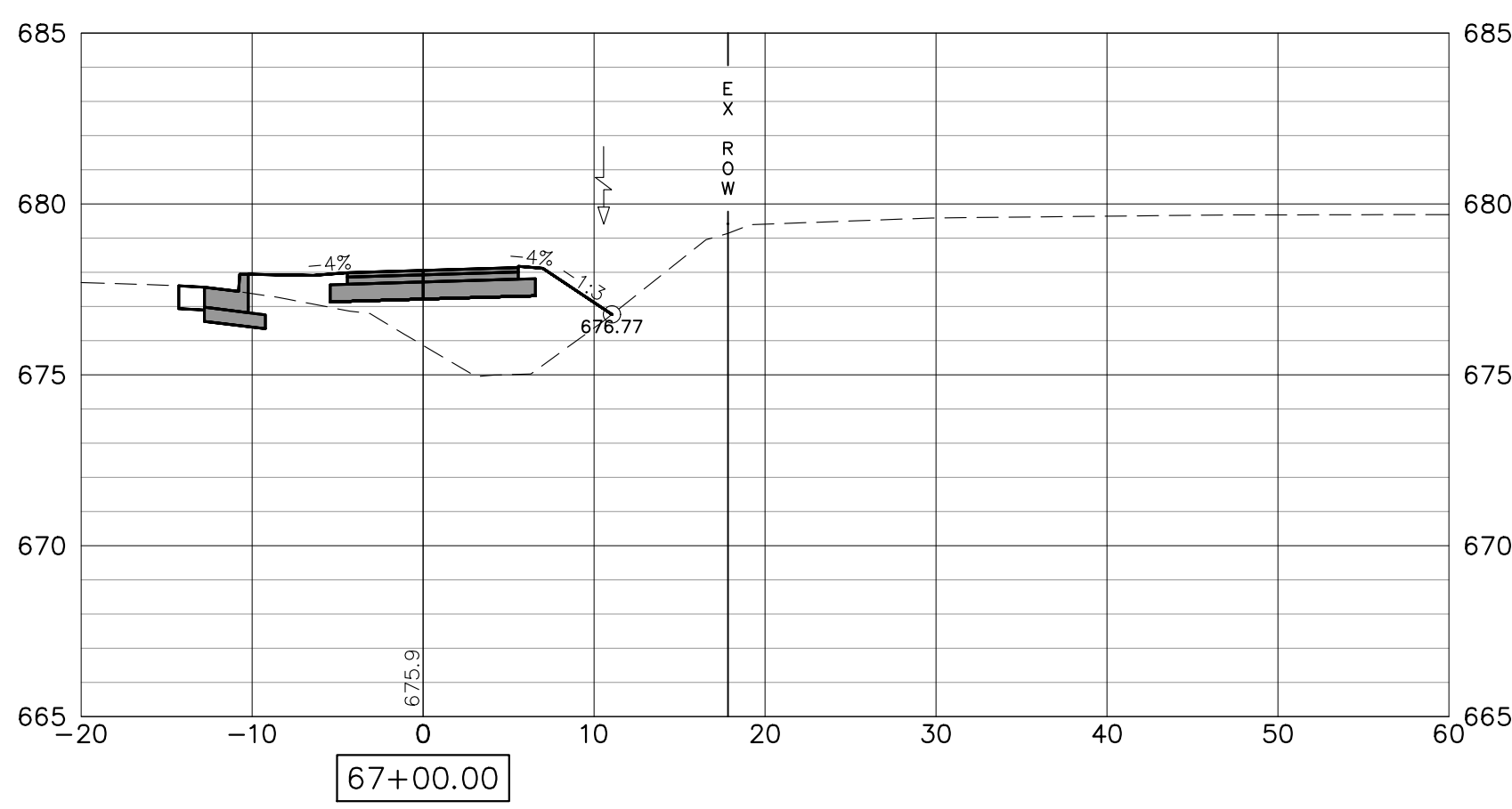
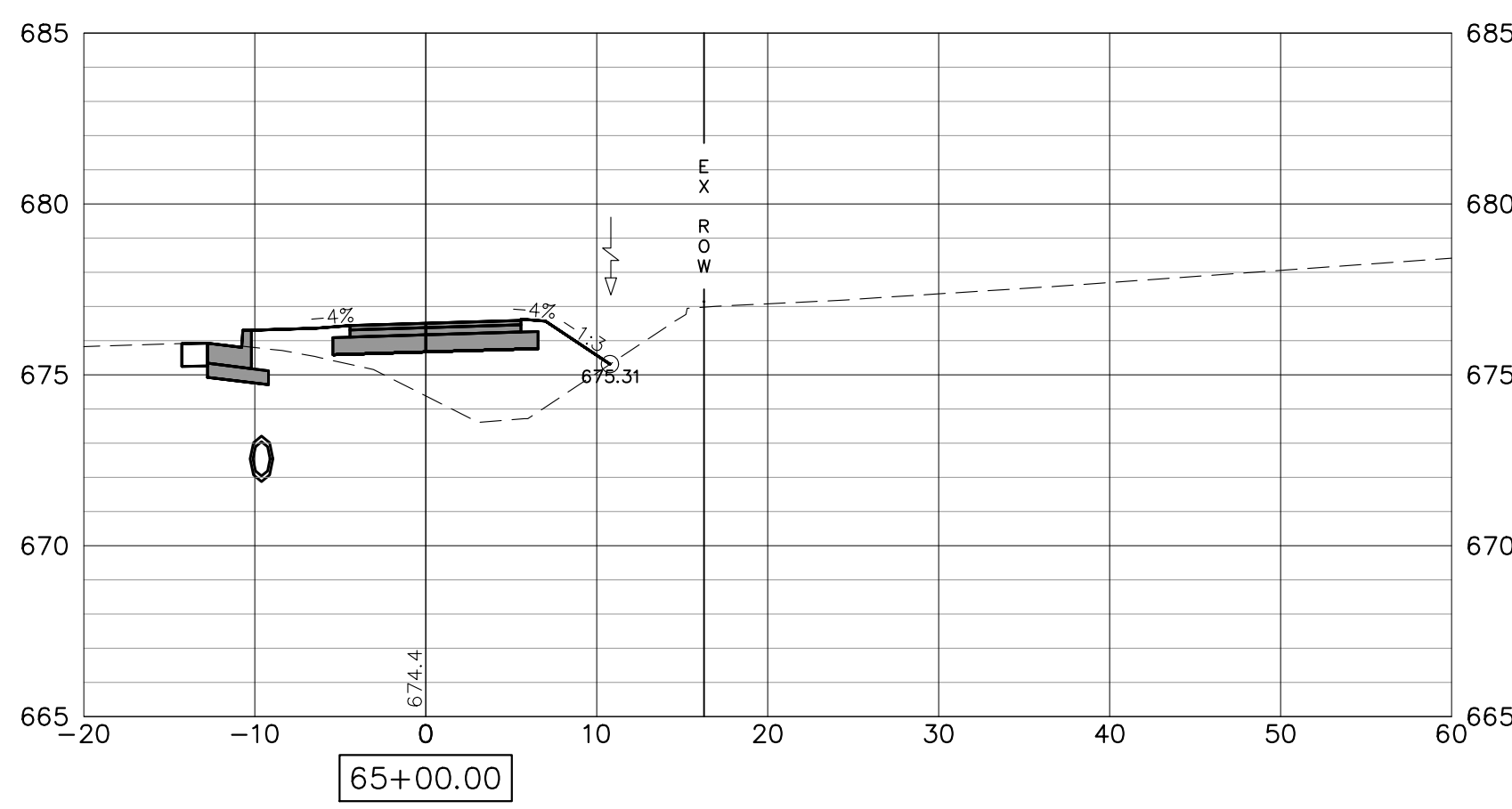
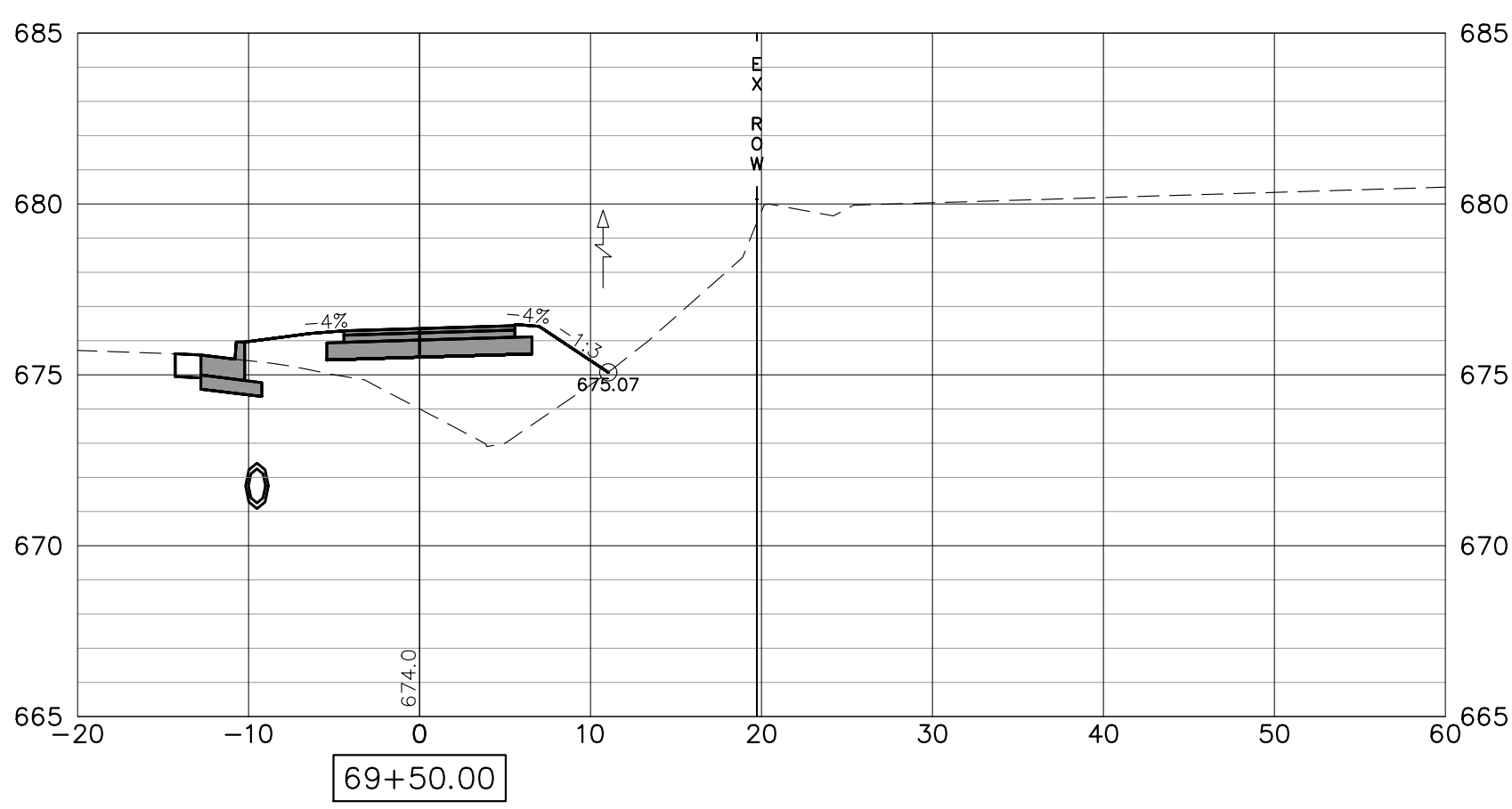
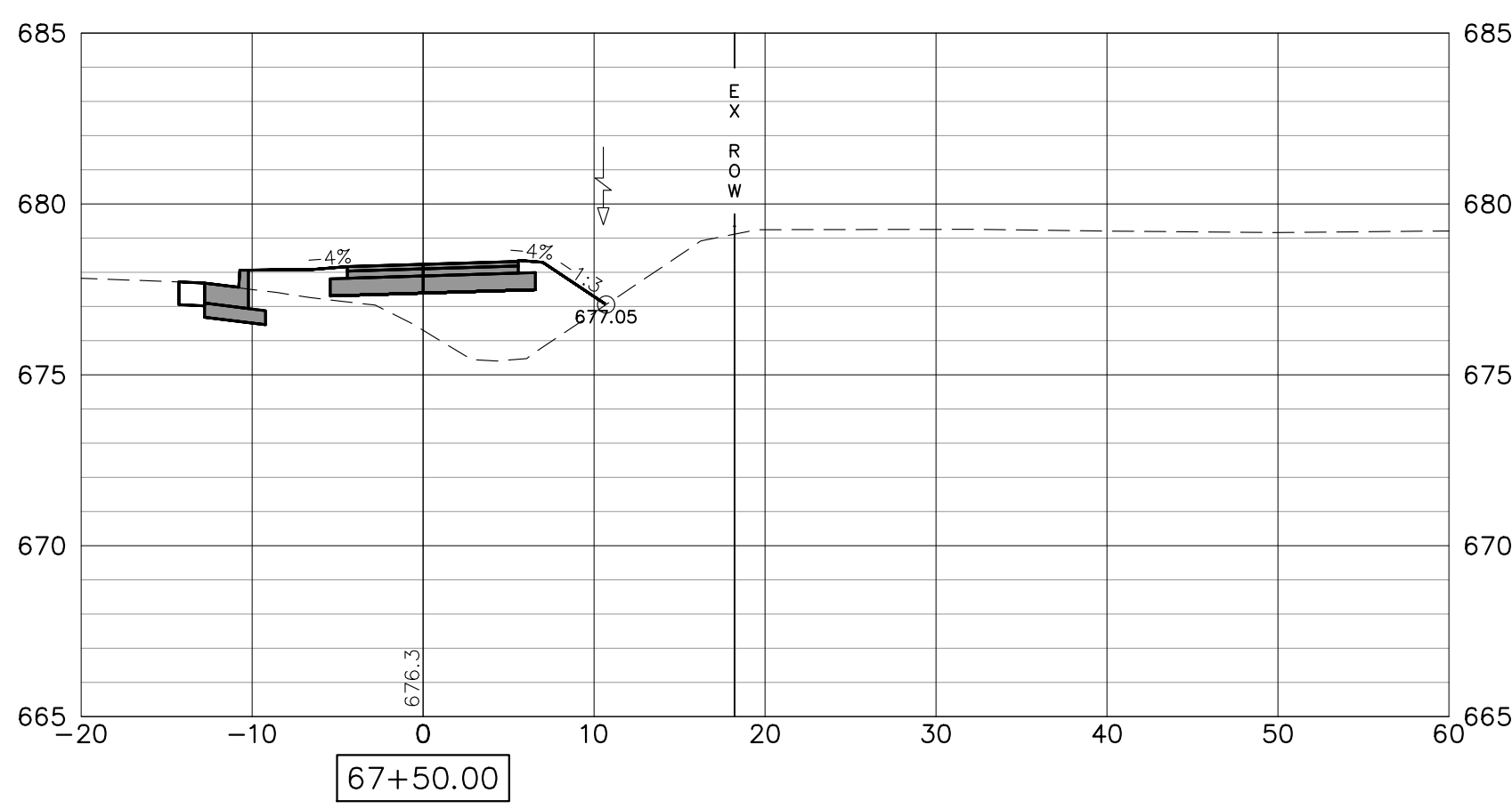
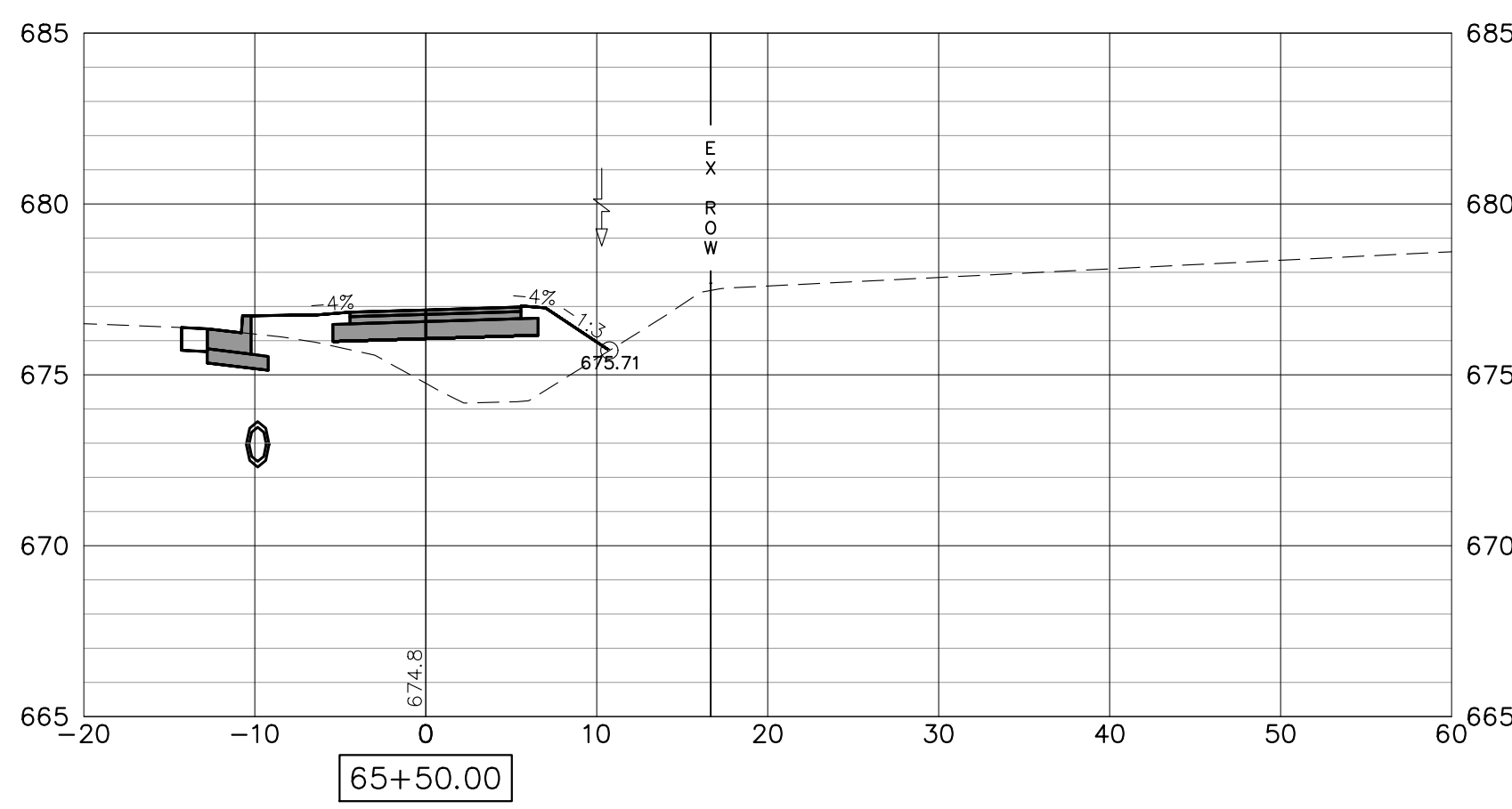
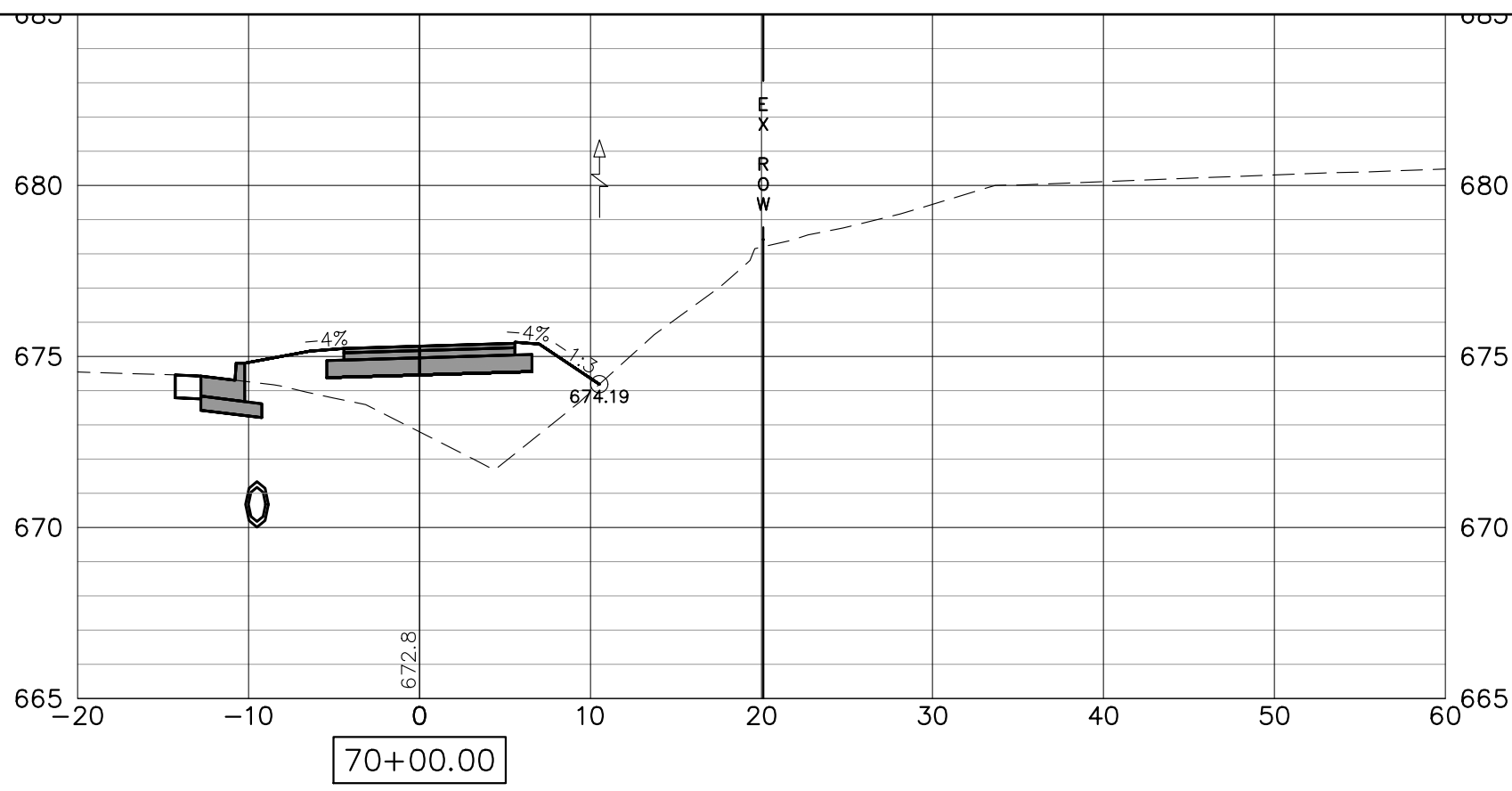
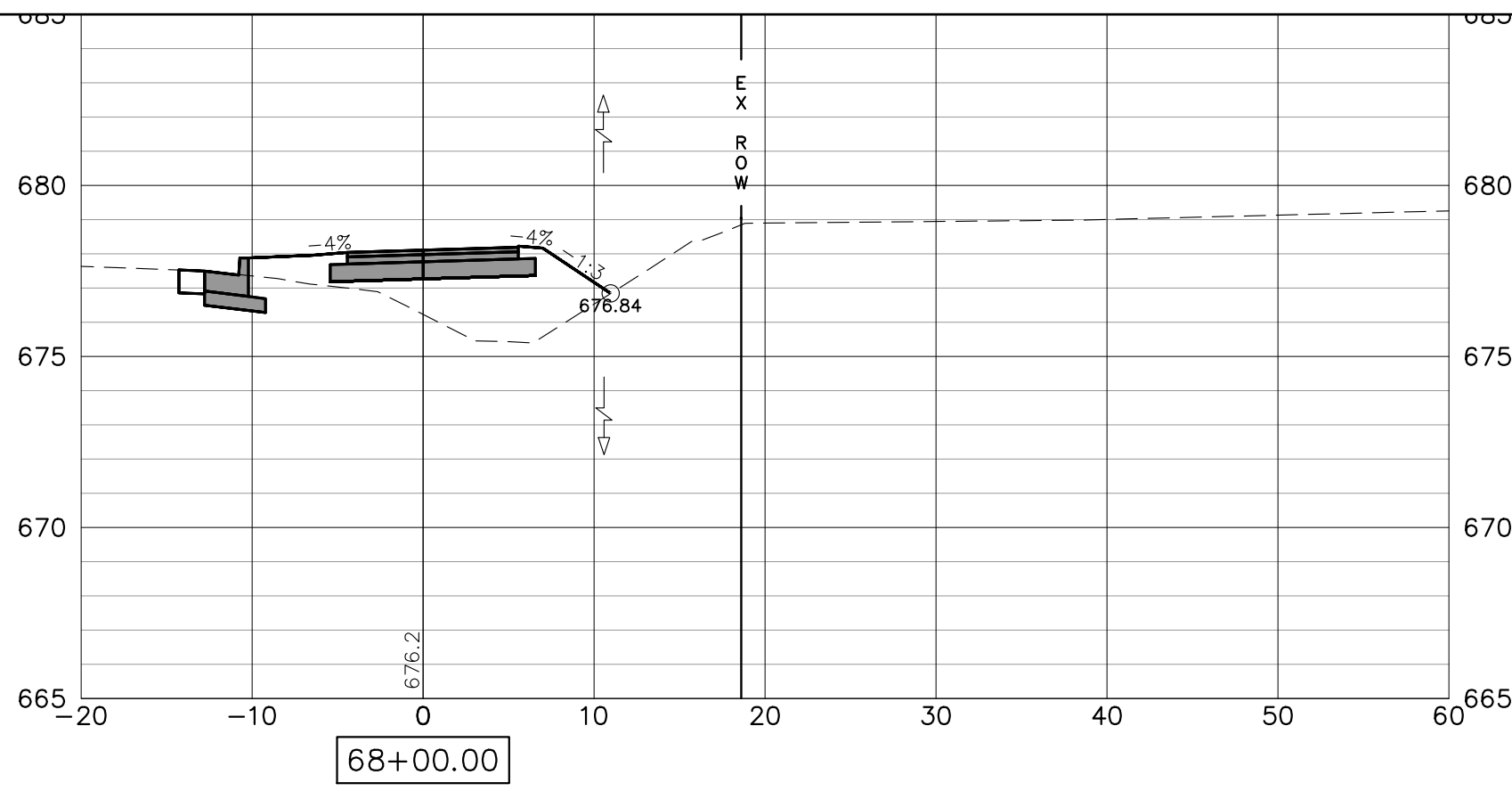
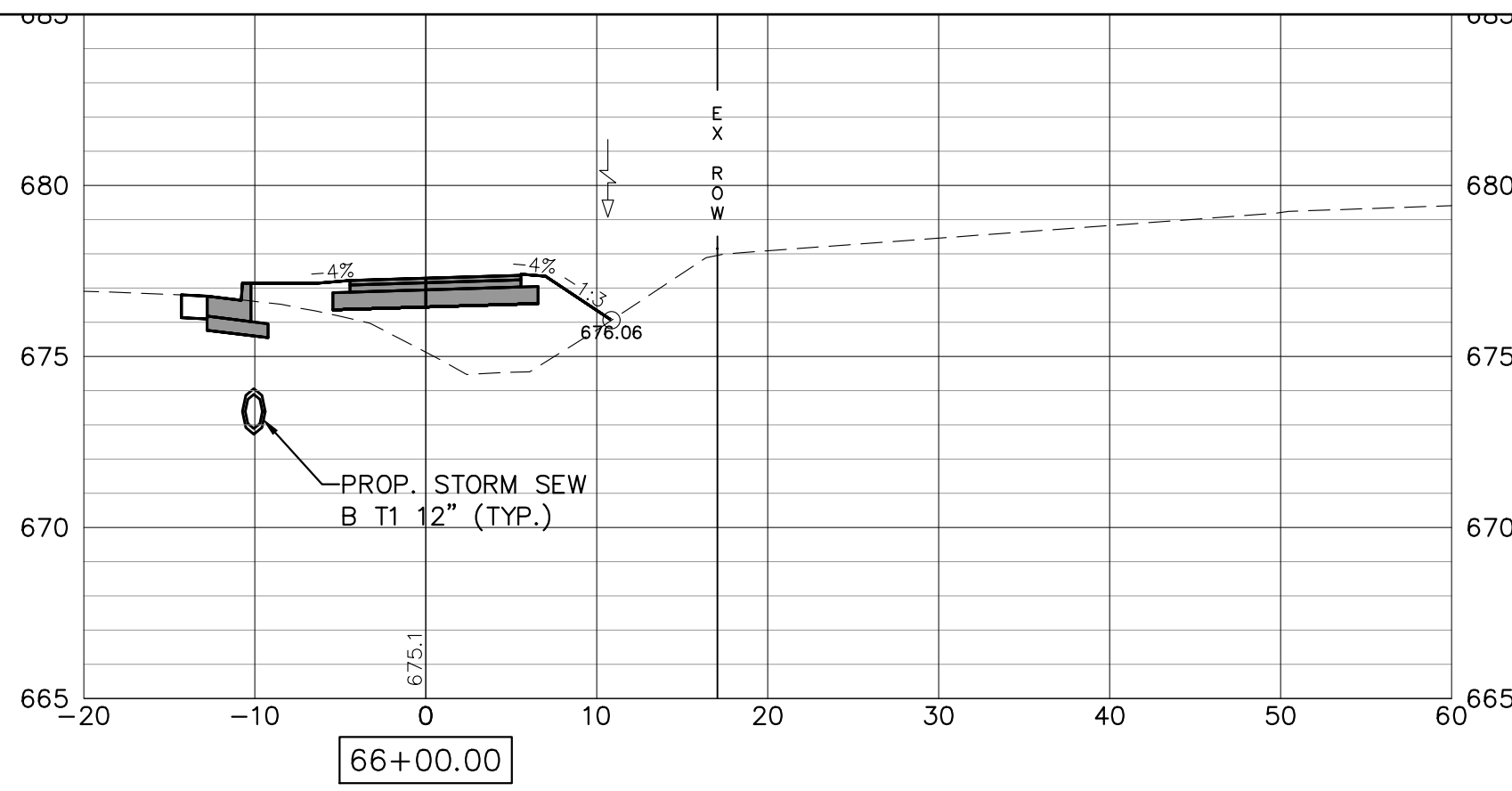
CROSS SECTIONS

SCALE: SHEET NO. 147 OF 178 SHEETS

F.A.U. RTE.	SECTION	COUNTY	TOTAL SHEETS	SHEET NO.
5851	10-00145-00-BT	ROCK ISLAND	178	XS10

ILLINOIS FED. AID PROJECT

NOTE:
RETAINING WALLS SHOWN ON CROSS-SECTIONS ARE FOR INFORMATIONAL
PURPOSES ONLY. CONTRACTOR MUST USE RETAINING WALL PLAN AND
PROFILE SHEETS FOR CONSTRUCTION OF APPROPRIATE WALLS.




FILE NAME = 18000211.00/
CEM #001-2018

USER NAME = PAR
PLOT SCALE =
PLOT DATE = 10/30/2020

DESIGNED — NWK
DRAWN — NWK
CHECKED — LRR
DATE — 10/30/2020

REVISED —
REVISED —
REVISED —
REVISED —

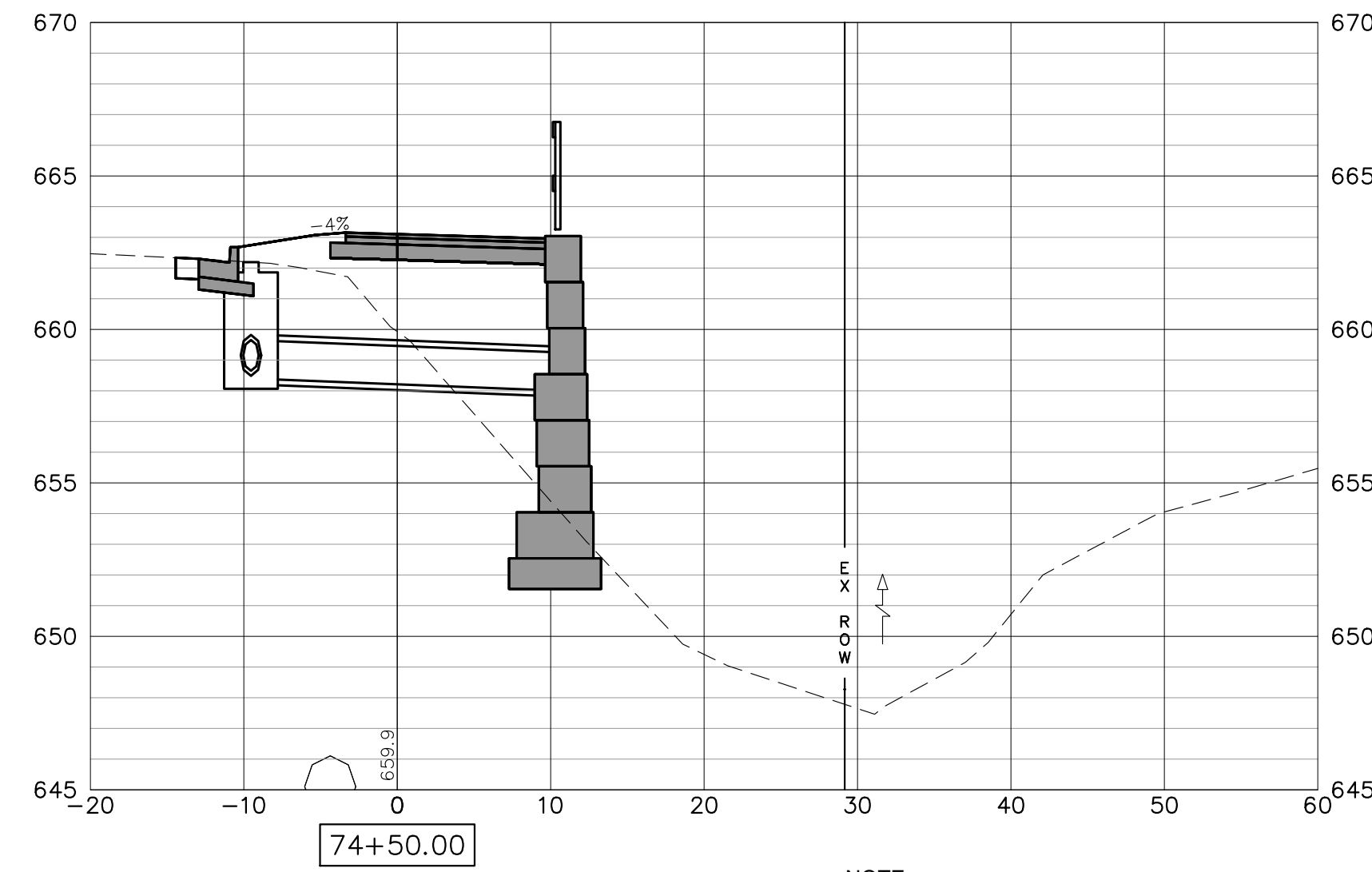
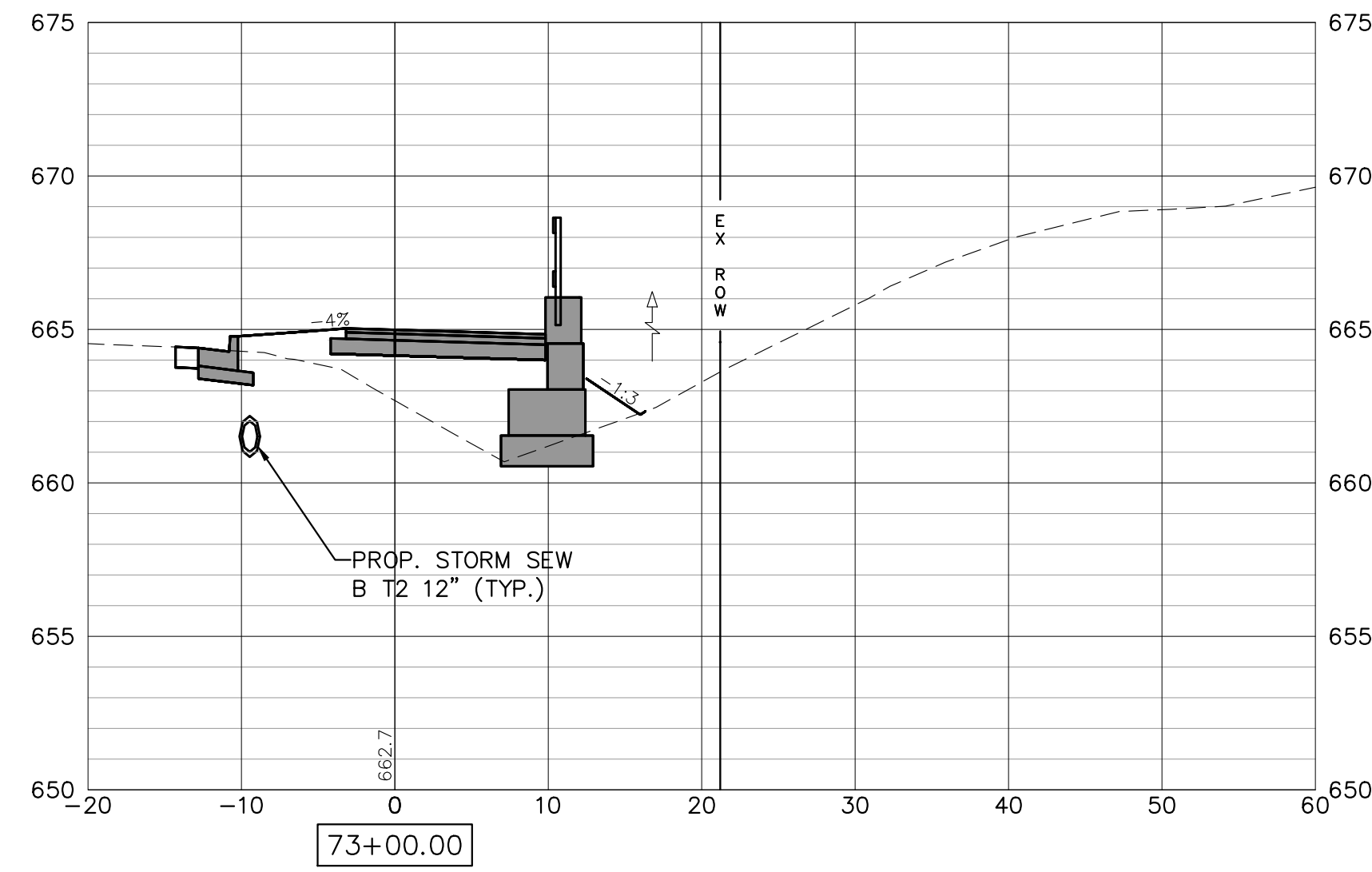
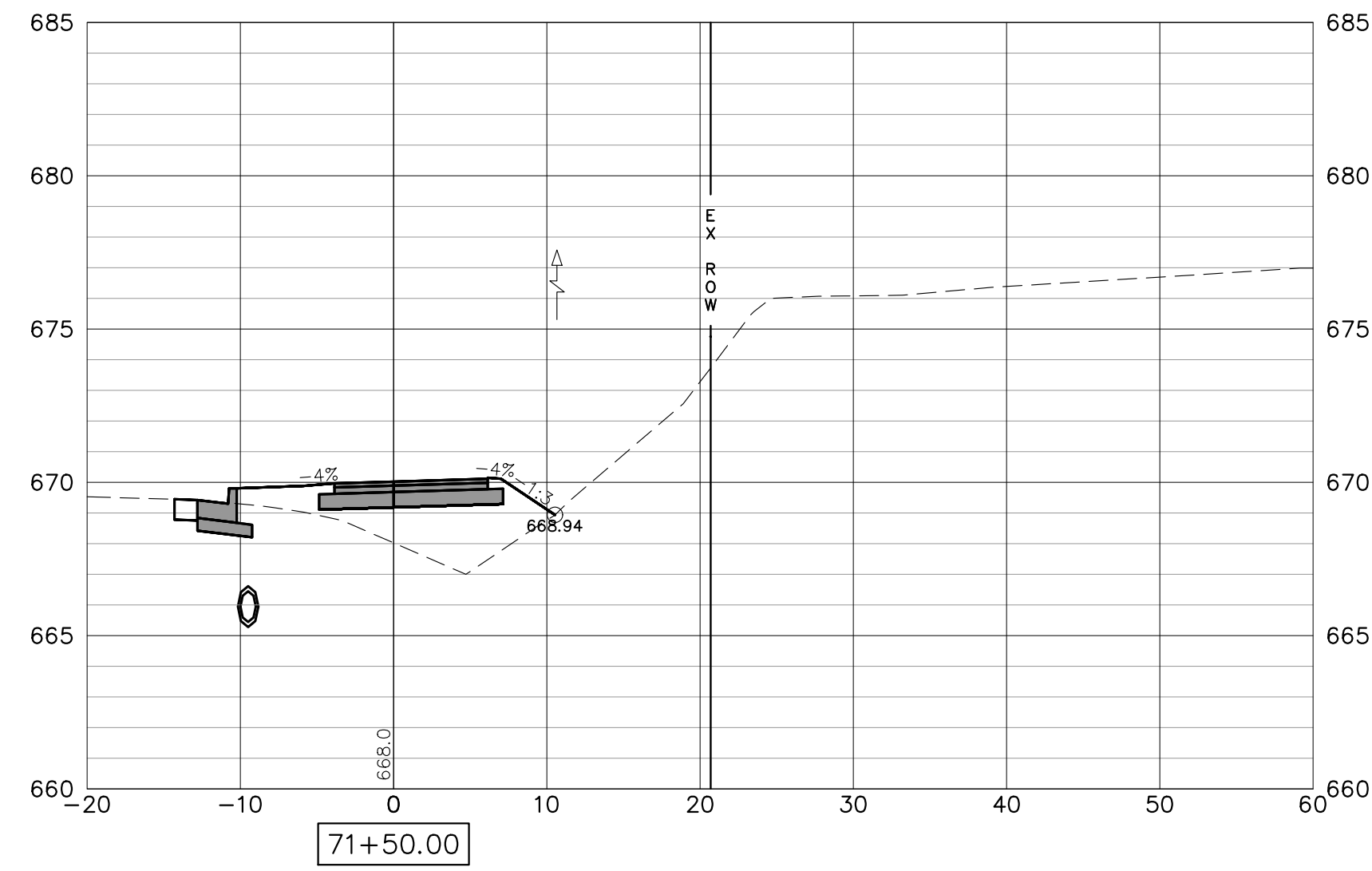


CROSS SECTIONS

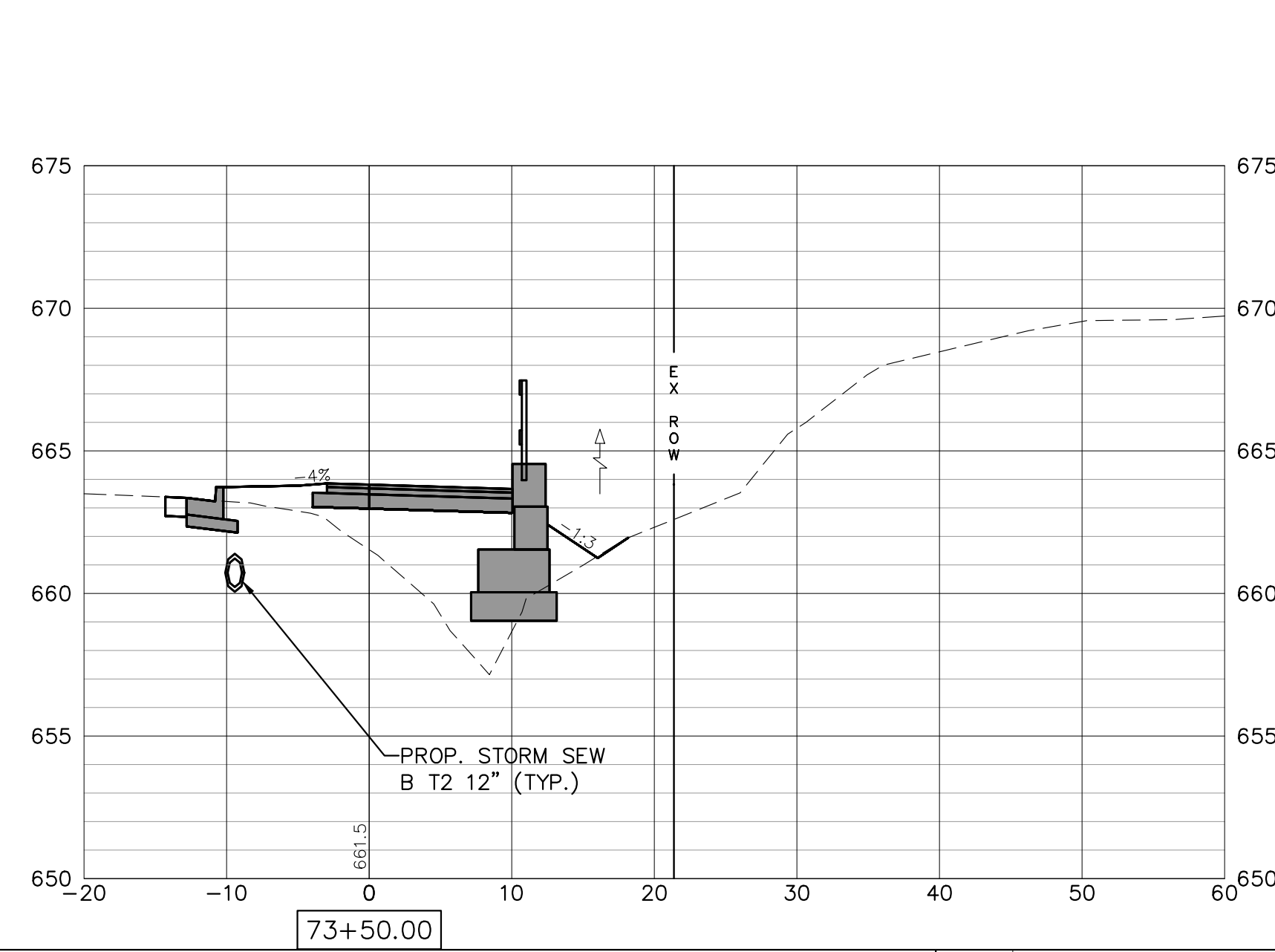
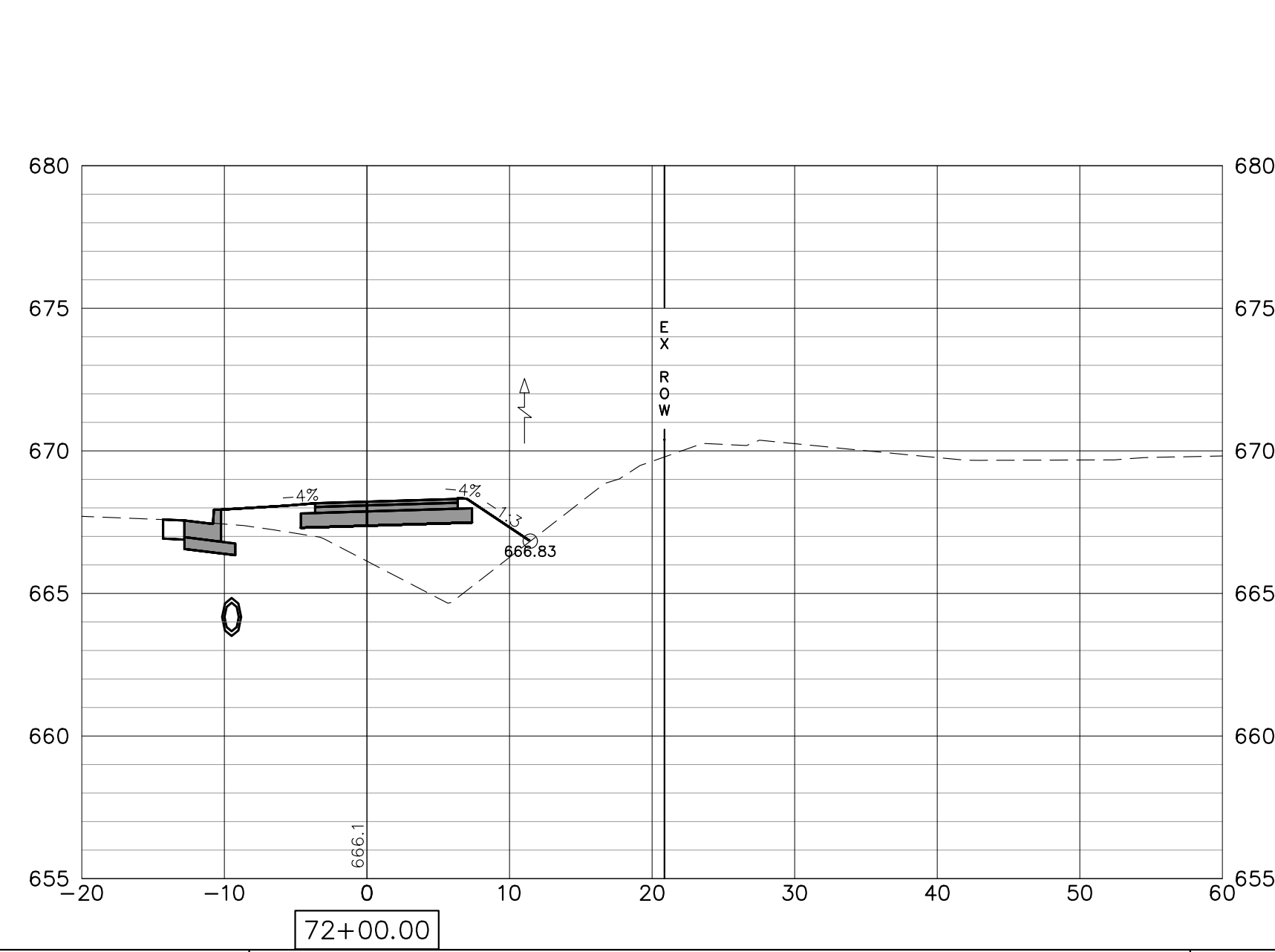
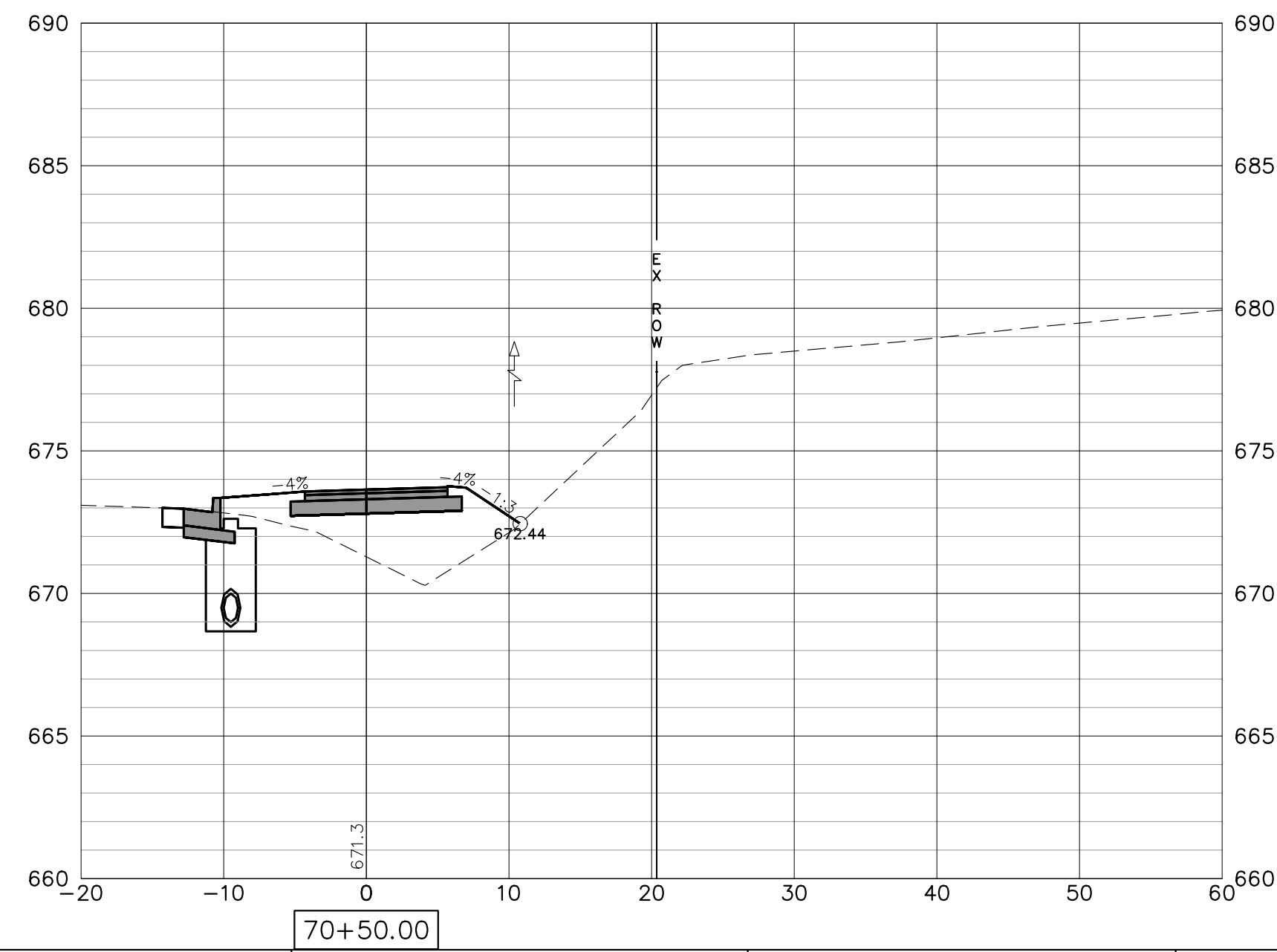
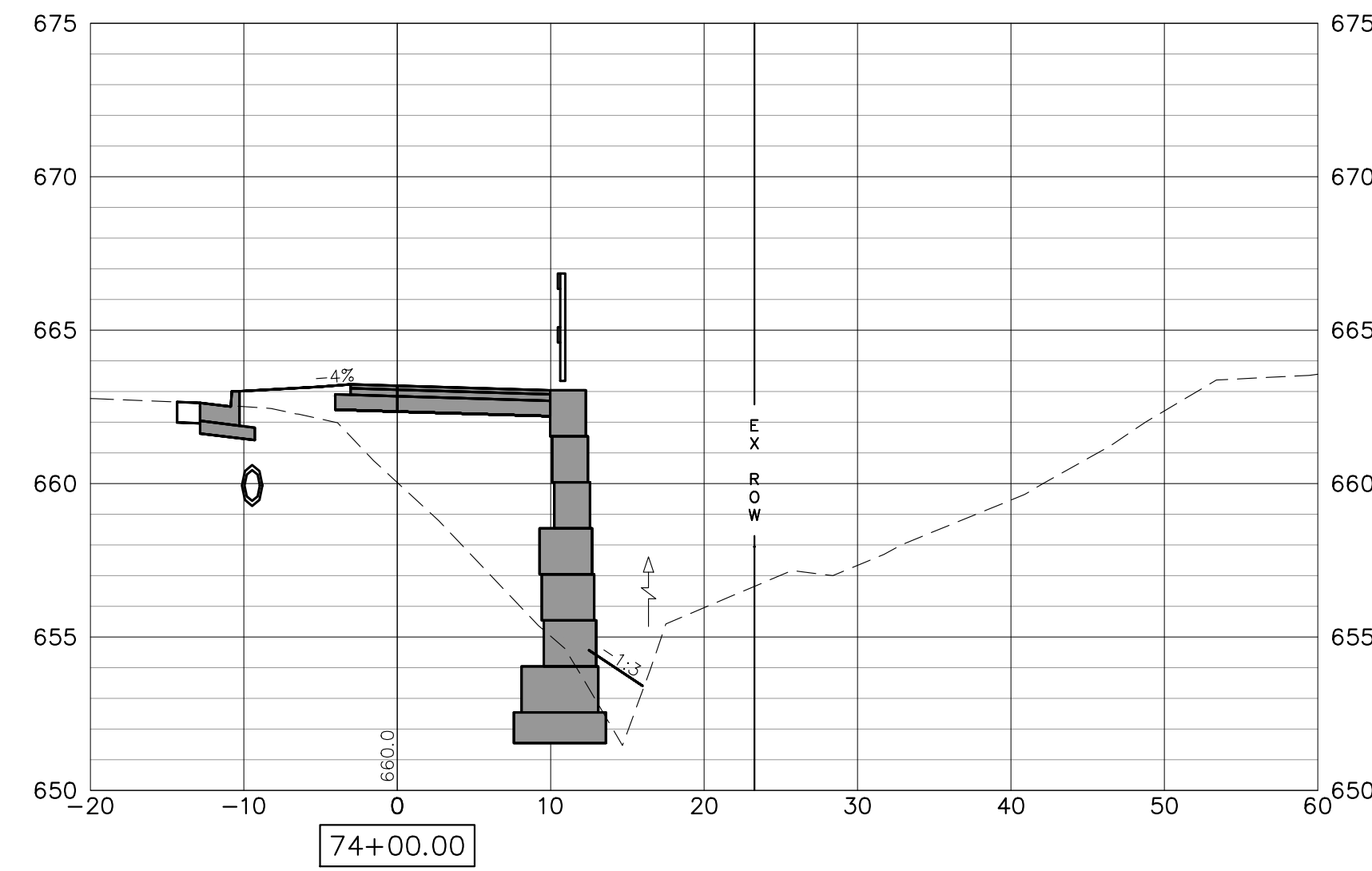
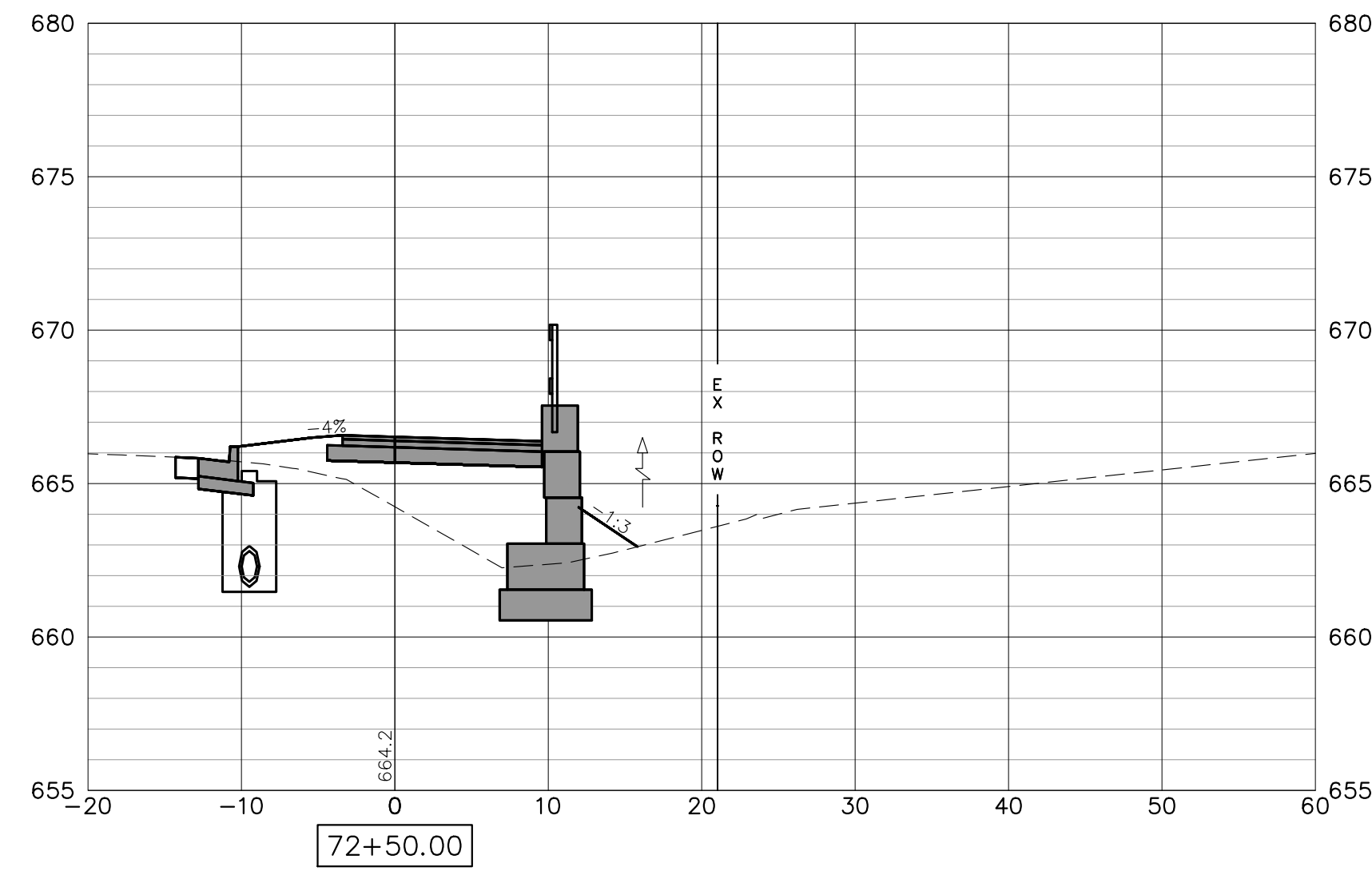
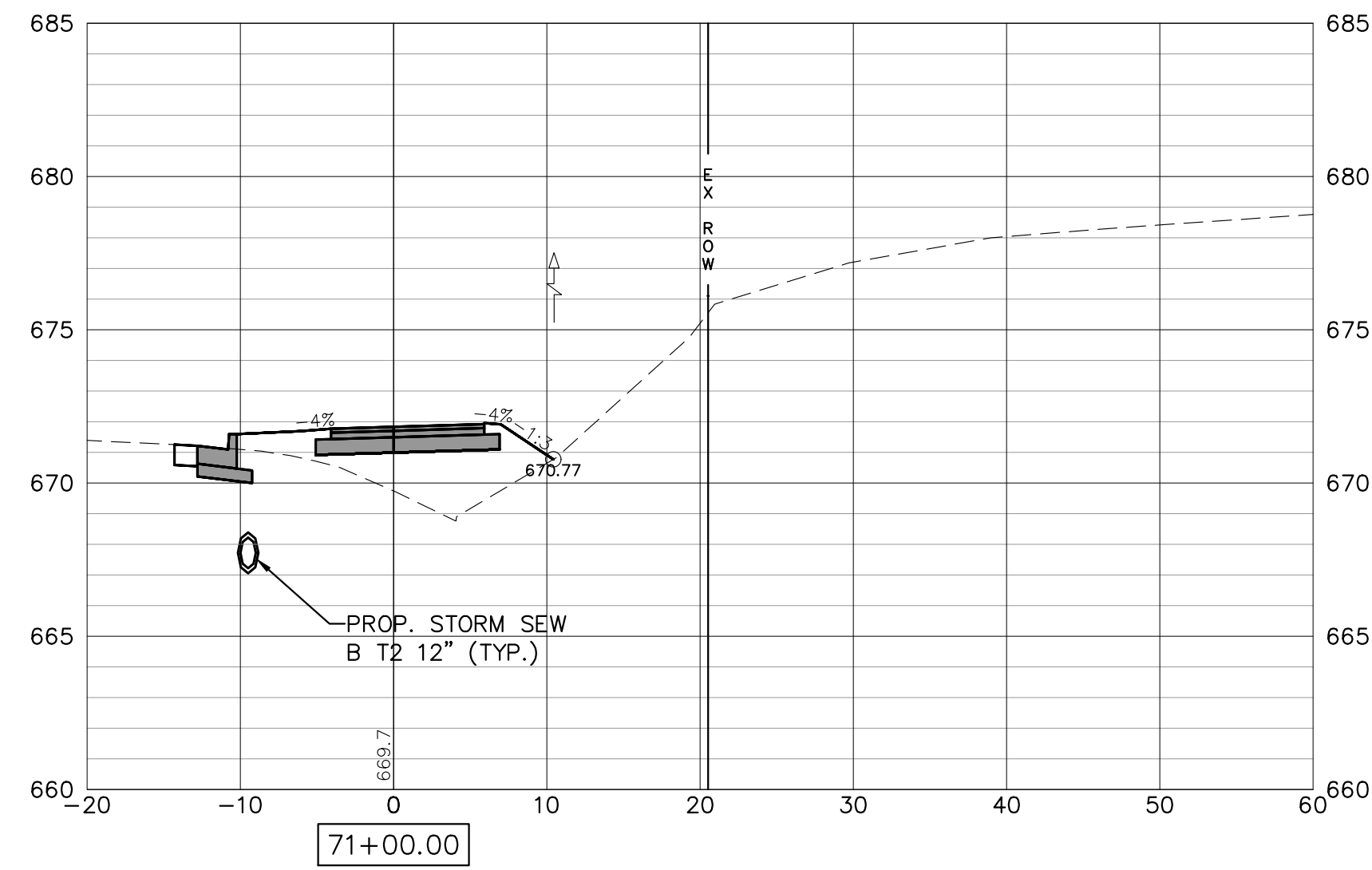
SCALE: SHEET NO. 148 OF 178 SHEETS

F.A.U. RTE.	SECTION	COUNTY	TOTAL SHEETS	SHEET NO.
5851	10-00145-00-BT	ROCK ISLAND	178	XS11

ILLINOIS FED. AID PROJECT



NOTE:
RETAINING WALLS SHOWN ON CROSS-SECTIONS ARE FOR INFORMATIONAL
PURPOSES ONLY. CONTRACTOR MUST USE RETAINING WALL PLAN AND
PROFILE SHEETS FOR CONSTRUCTION OF APPROPRIATE WALLS.




FILE NAME = 18000211.00/
CEM #001-2018

USER NAME = PAR
PLOT SCALE =
PLOT DATE = 10/30/2020

DESIGNED -- NWK
DRAWN -- NWK
CHECKED -- LRR
DATE -- 10/30/2020

REVISED --
REVISED --
REVISED --
REVISED --

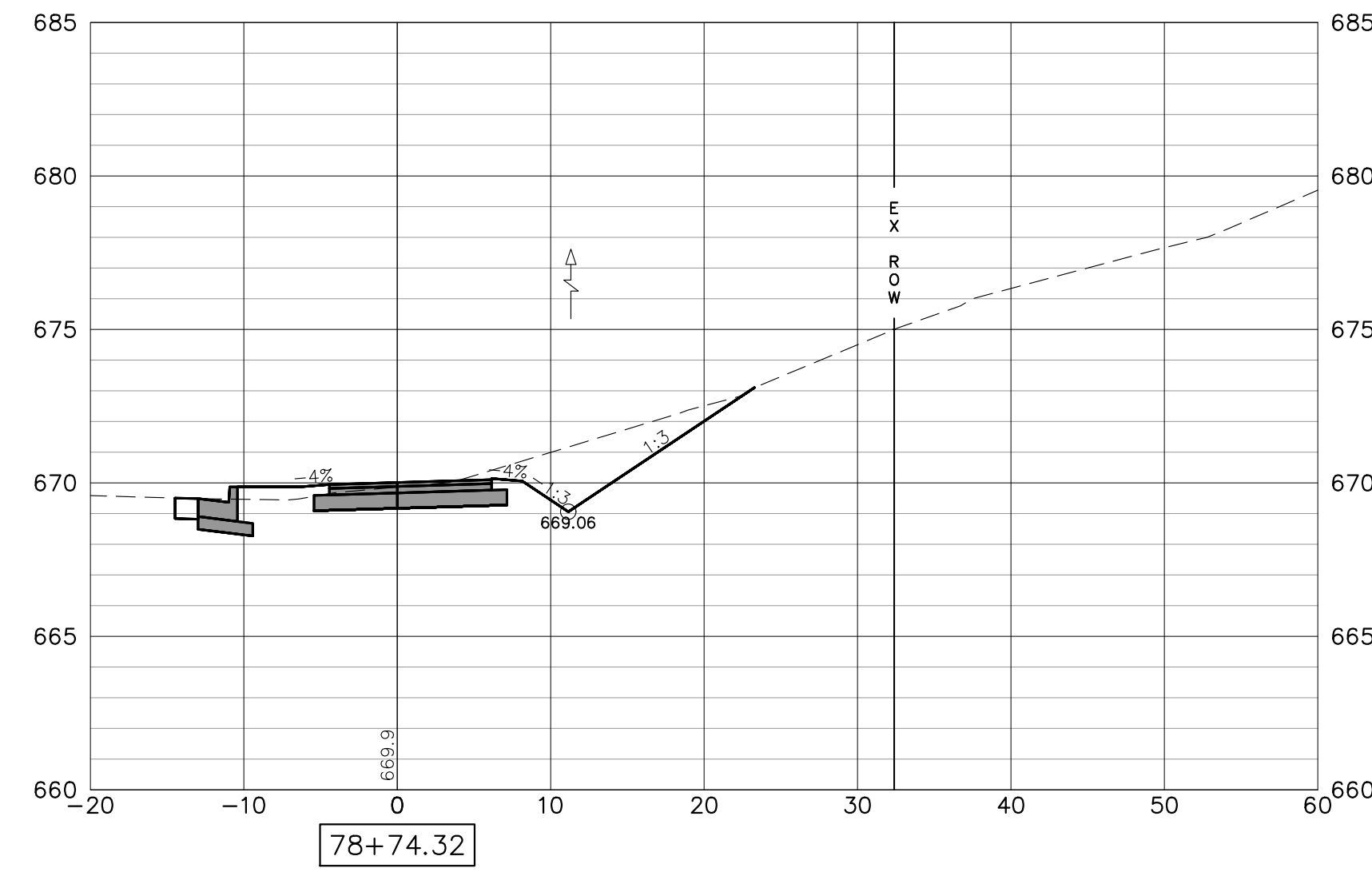
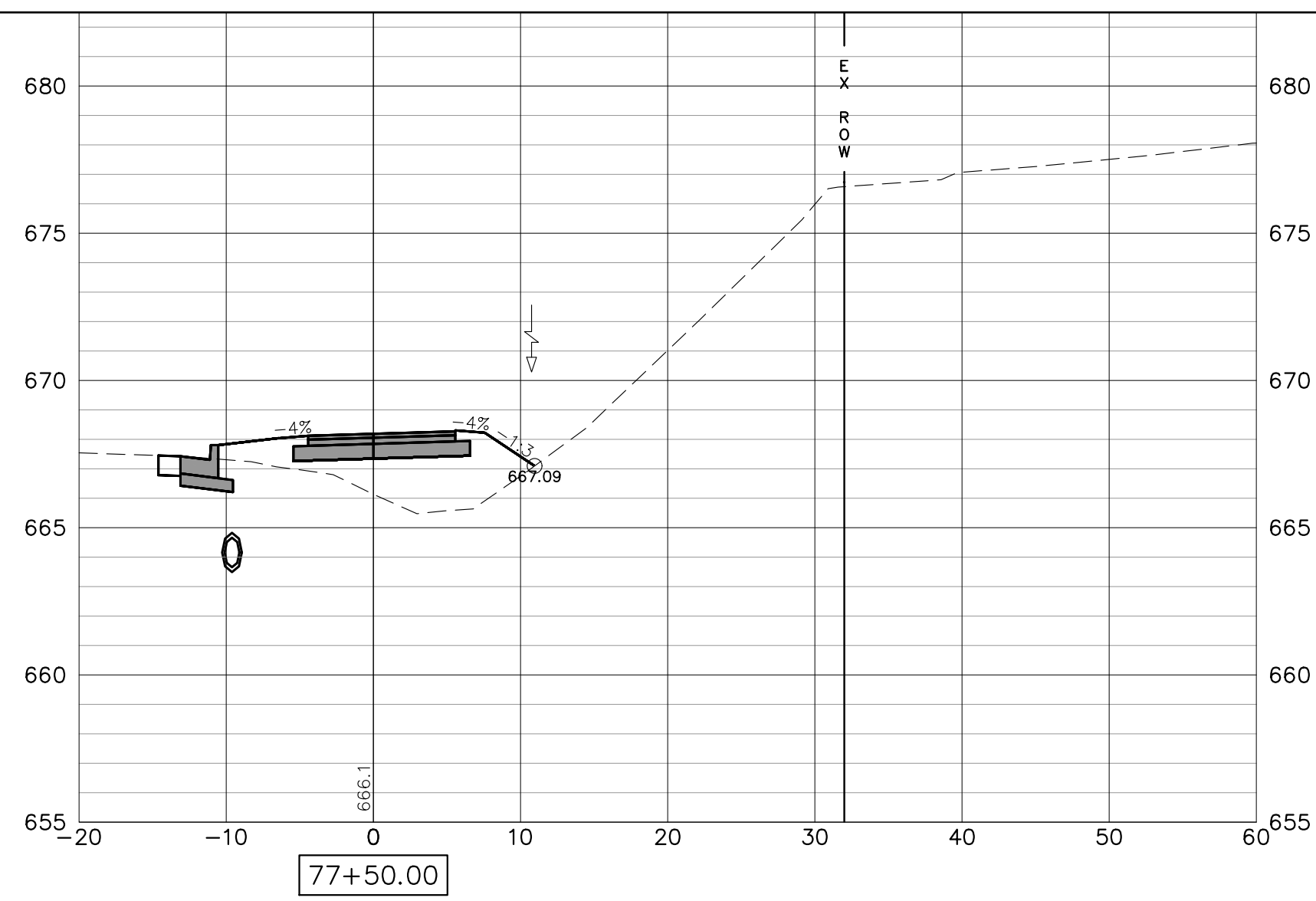
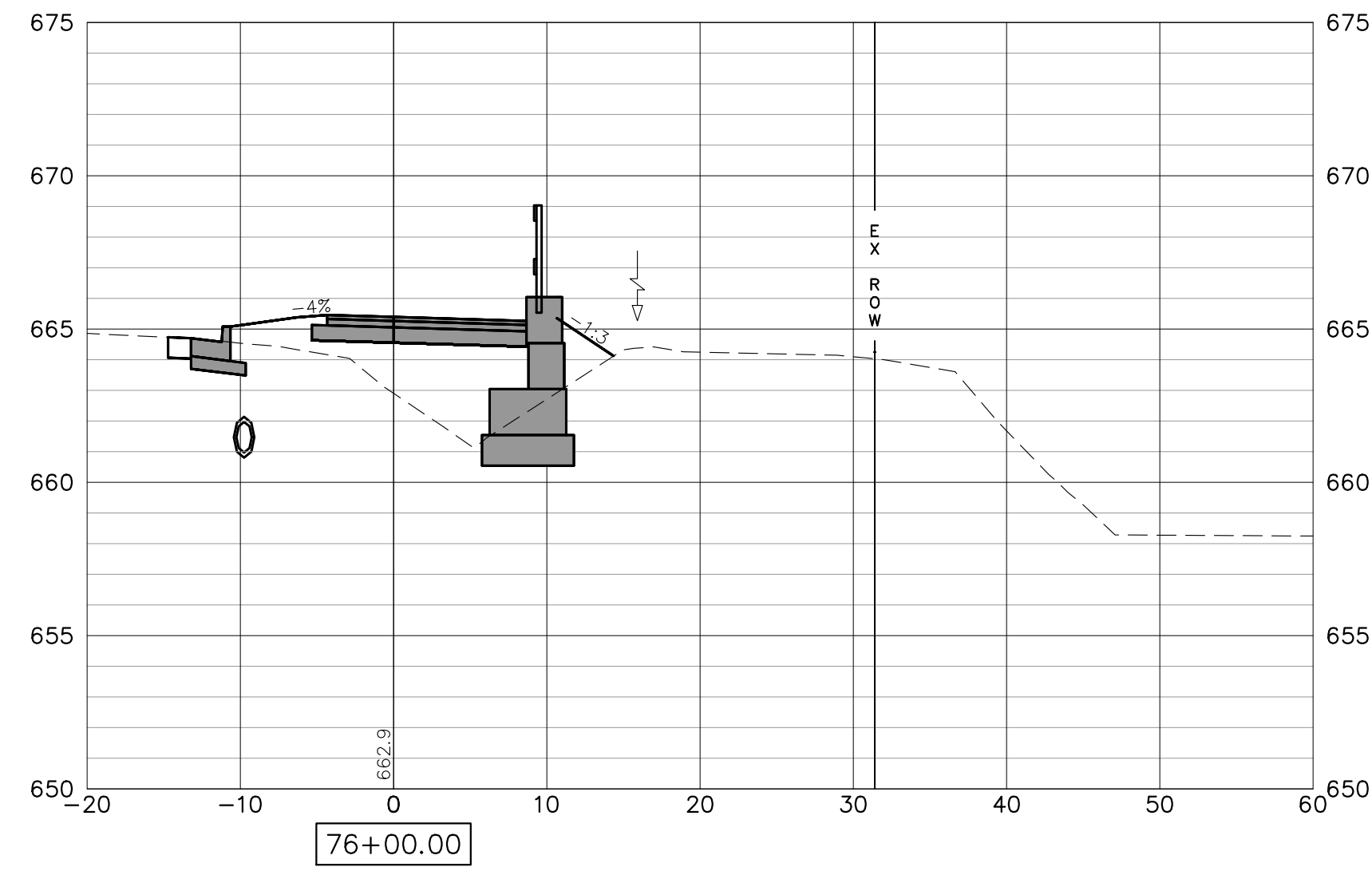


CROSS SECTIONS

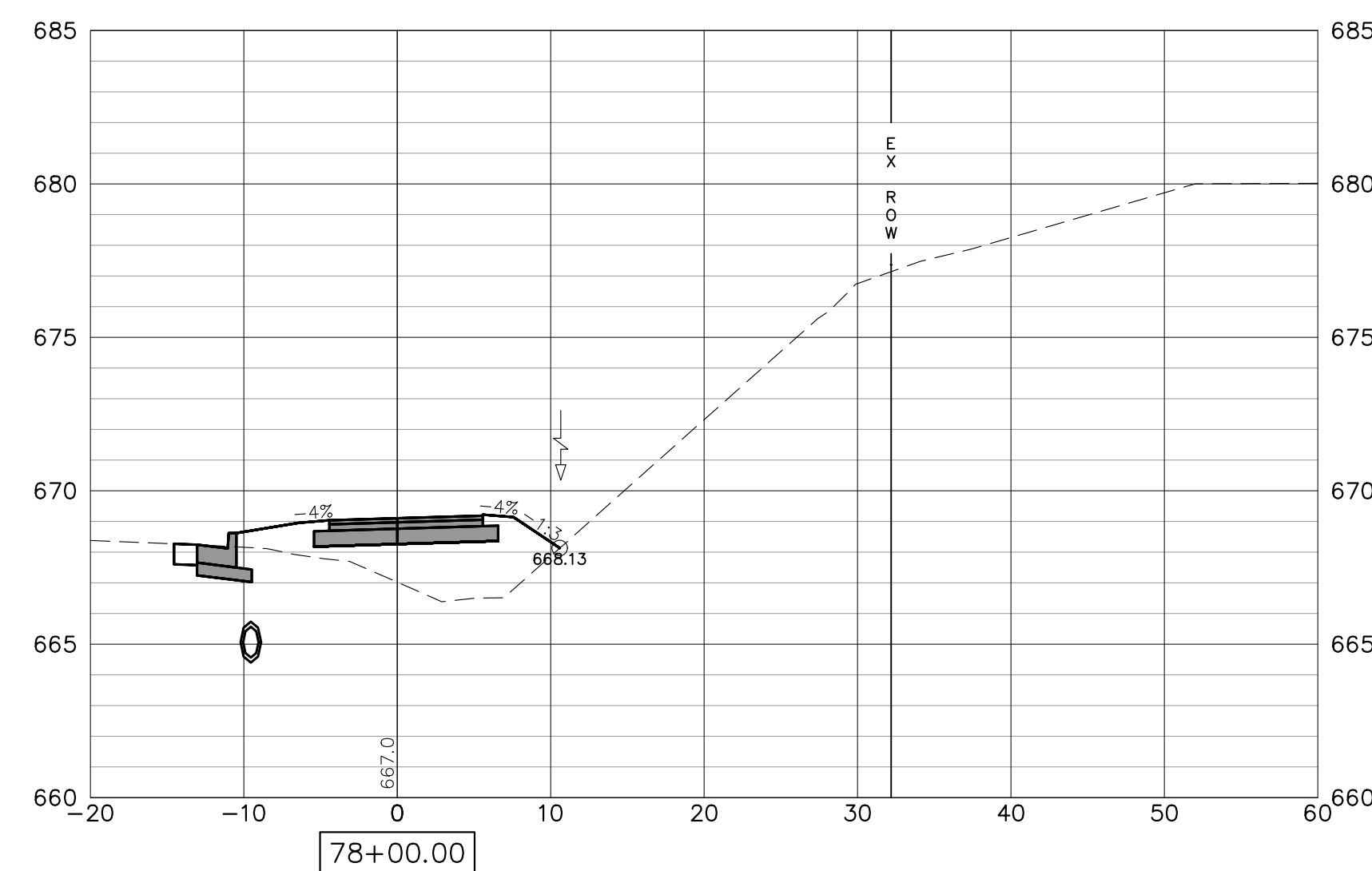
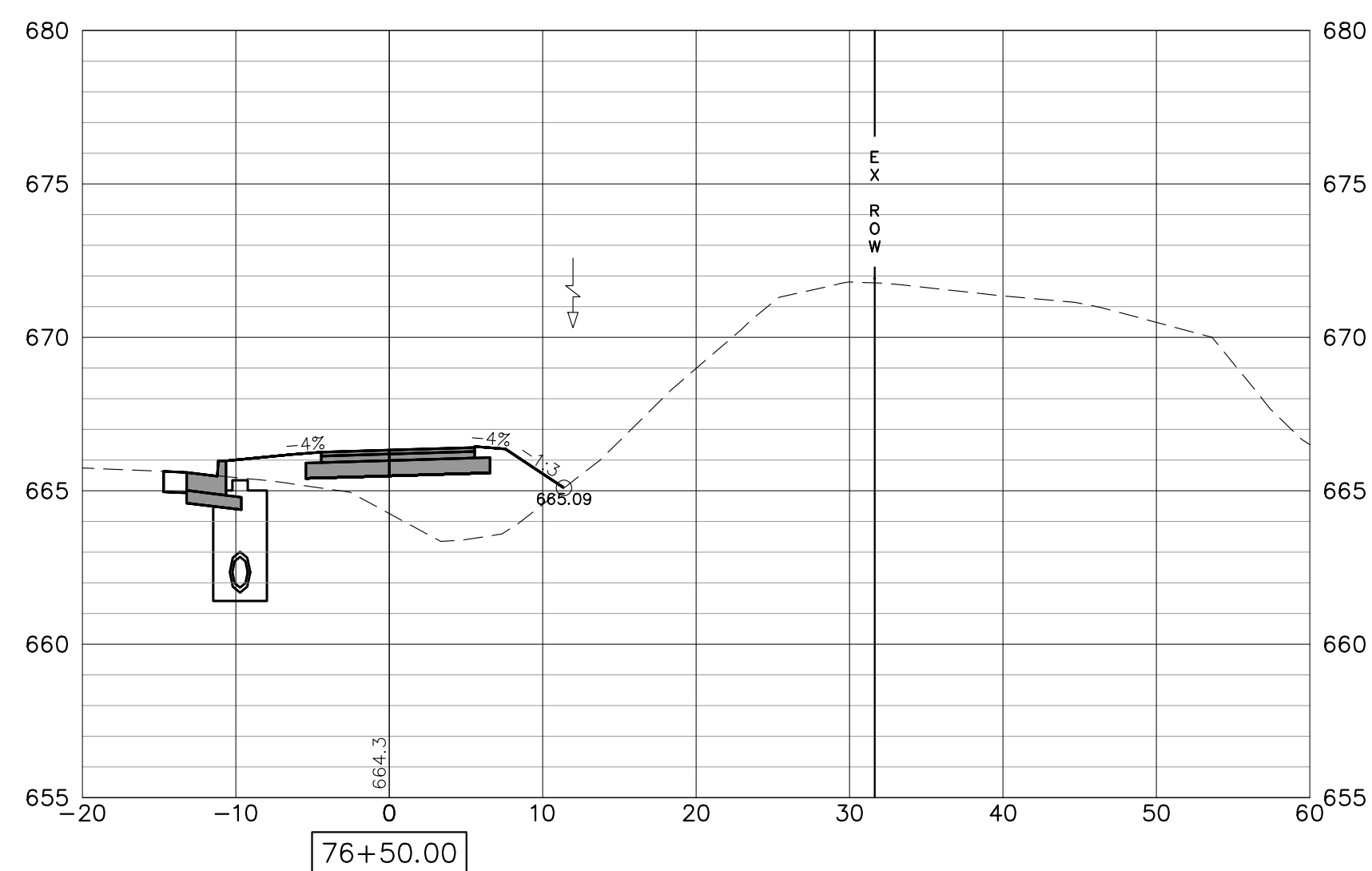
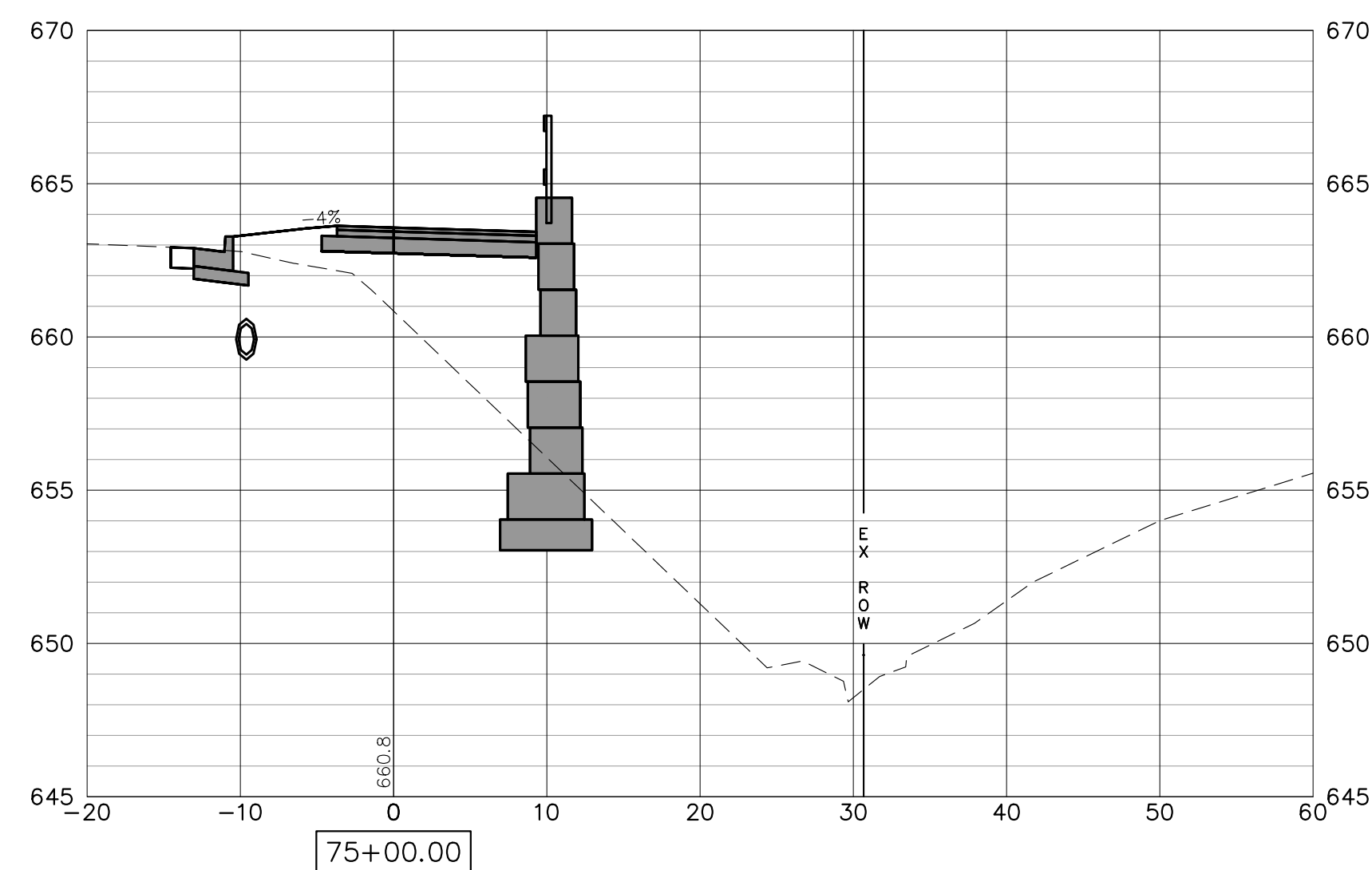
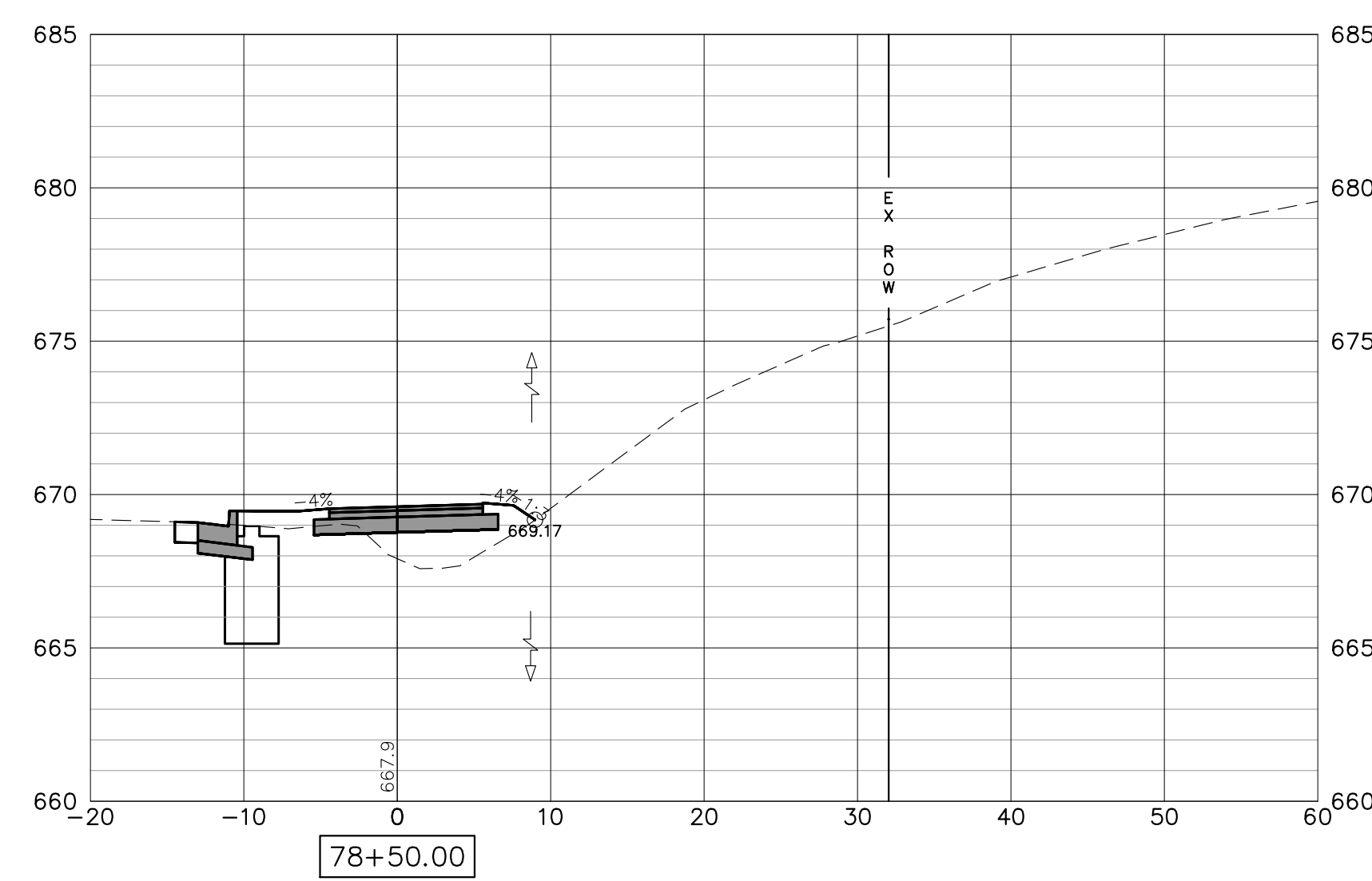
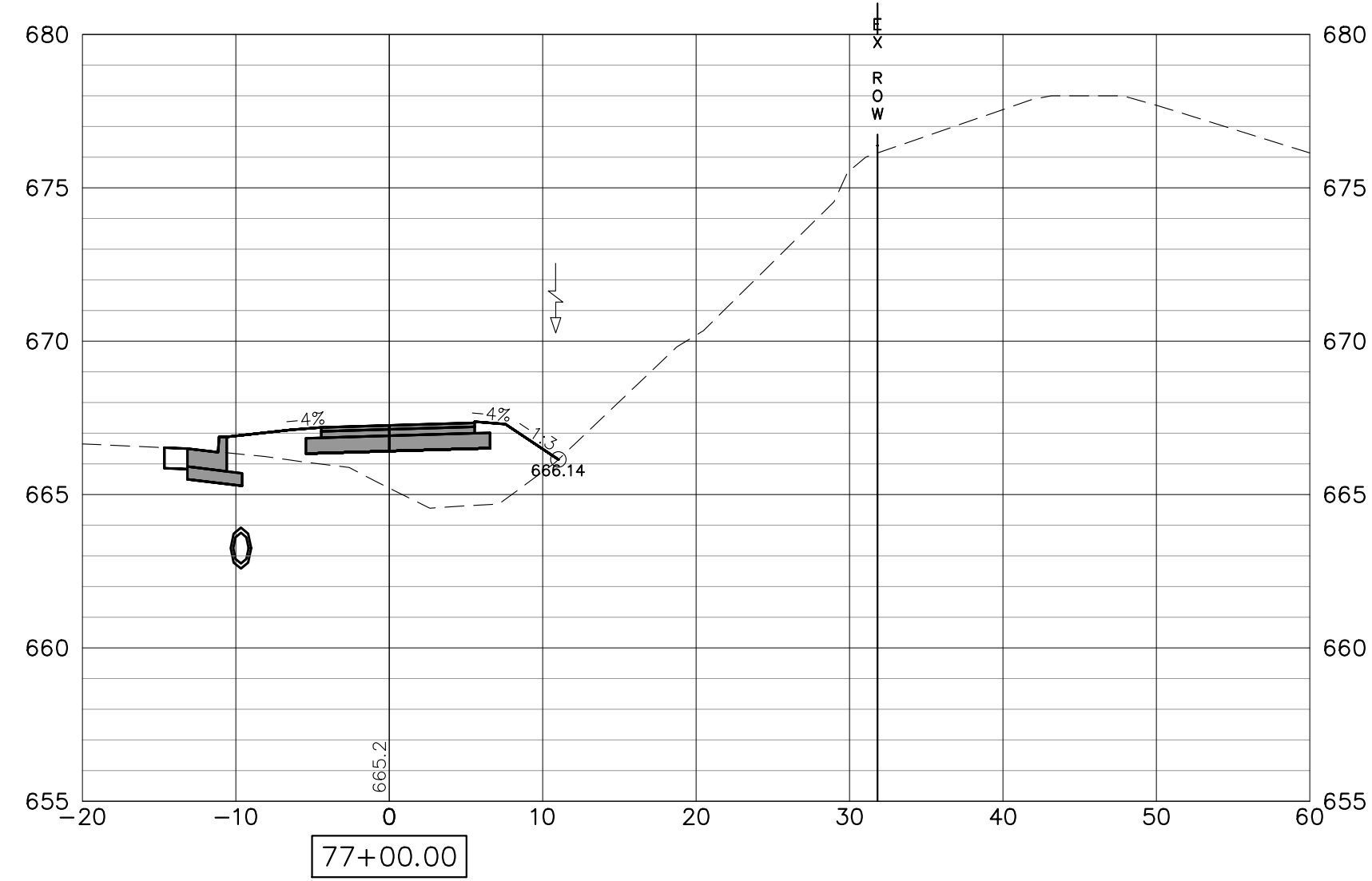
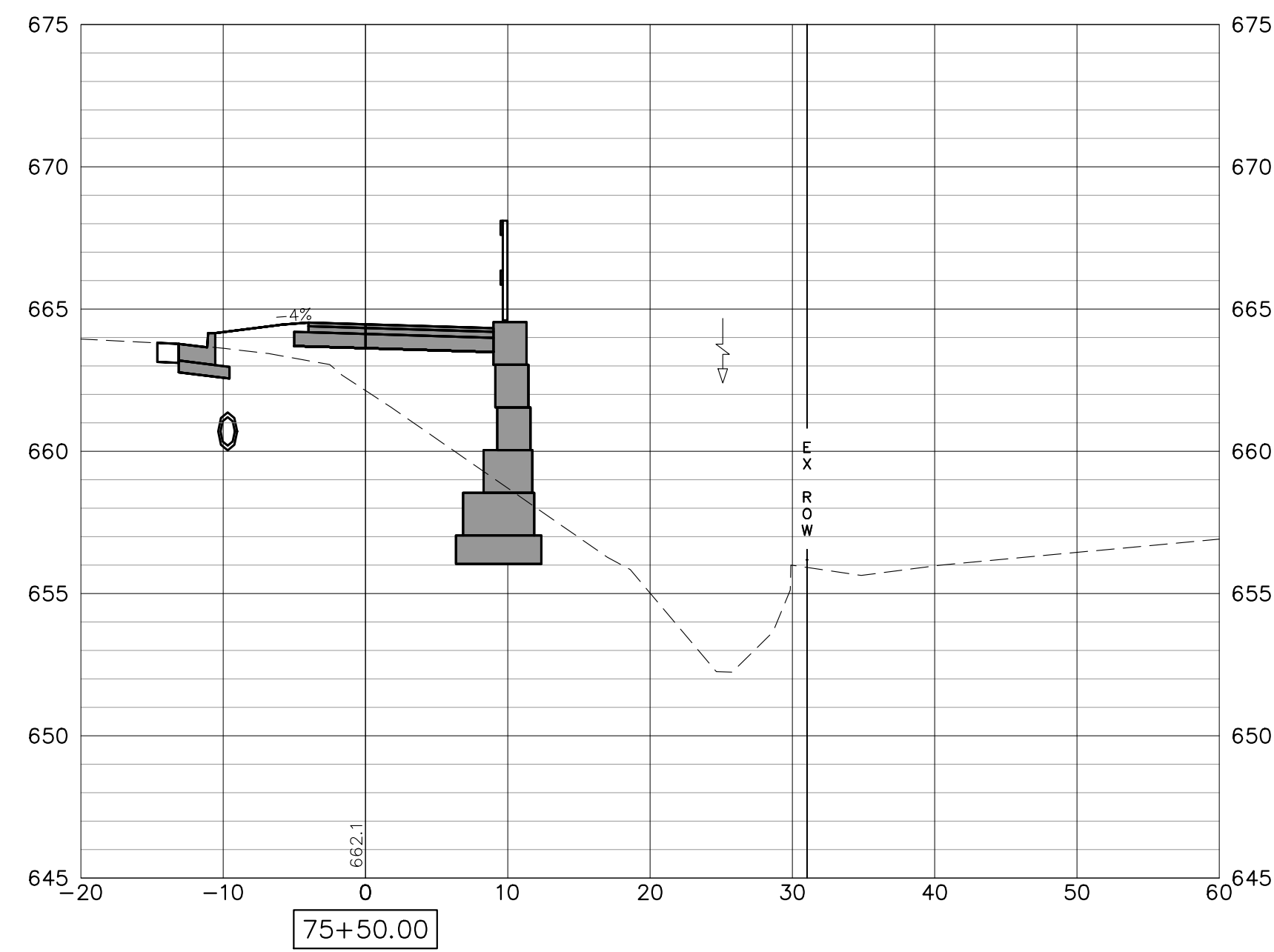
SCALE: SHEET NO. 149 OF 178 SHEETS

F.A.U. RTE.	SECTION	COUNTY	TOTAL SHEETS	SHEET NO.
5851	10-00145-00-BT	ROCK ISLAND	178	XS12

ILLINOIS FED. AID PROJECT



NOTE:
RETAINING WALLS SHOWN ON CROSS-SECTIONS ARE FOR INFORMATIONAL
PURPOSES ONLY. CONTRACTOR MUST USE RETAINING WALL PLAN AND
PROFILE SHEETS FOR CONSTRUCTION OF APPROPRIATE WALLS.



FILE NAME = 18000211.00/
CEM #001-2018

USER NAME = PAR
PLOT SCALE =
PLOT DATE = 10/30/2020

DESIGNED -- NWK
DRAWN -- NWK
CHECKED -- LRR
DATE -- 10/30/2020

REVISED --
REVISED --
REVISED --
REVISED --

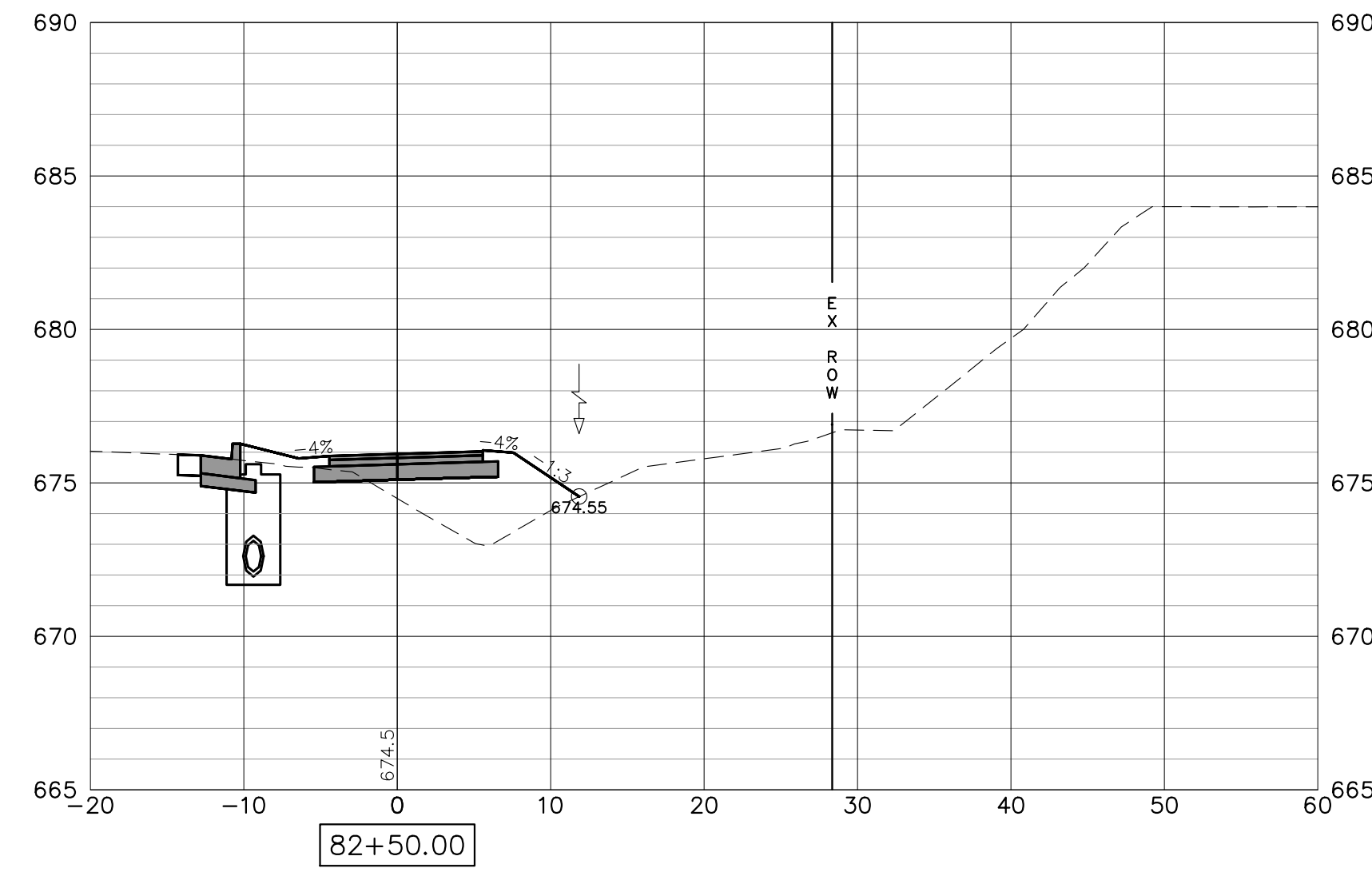
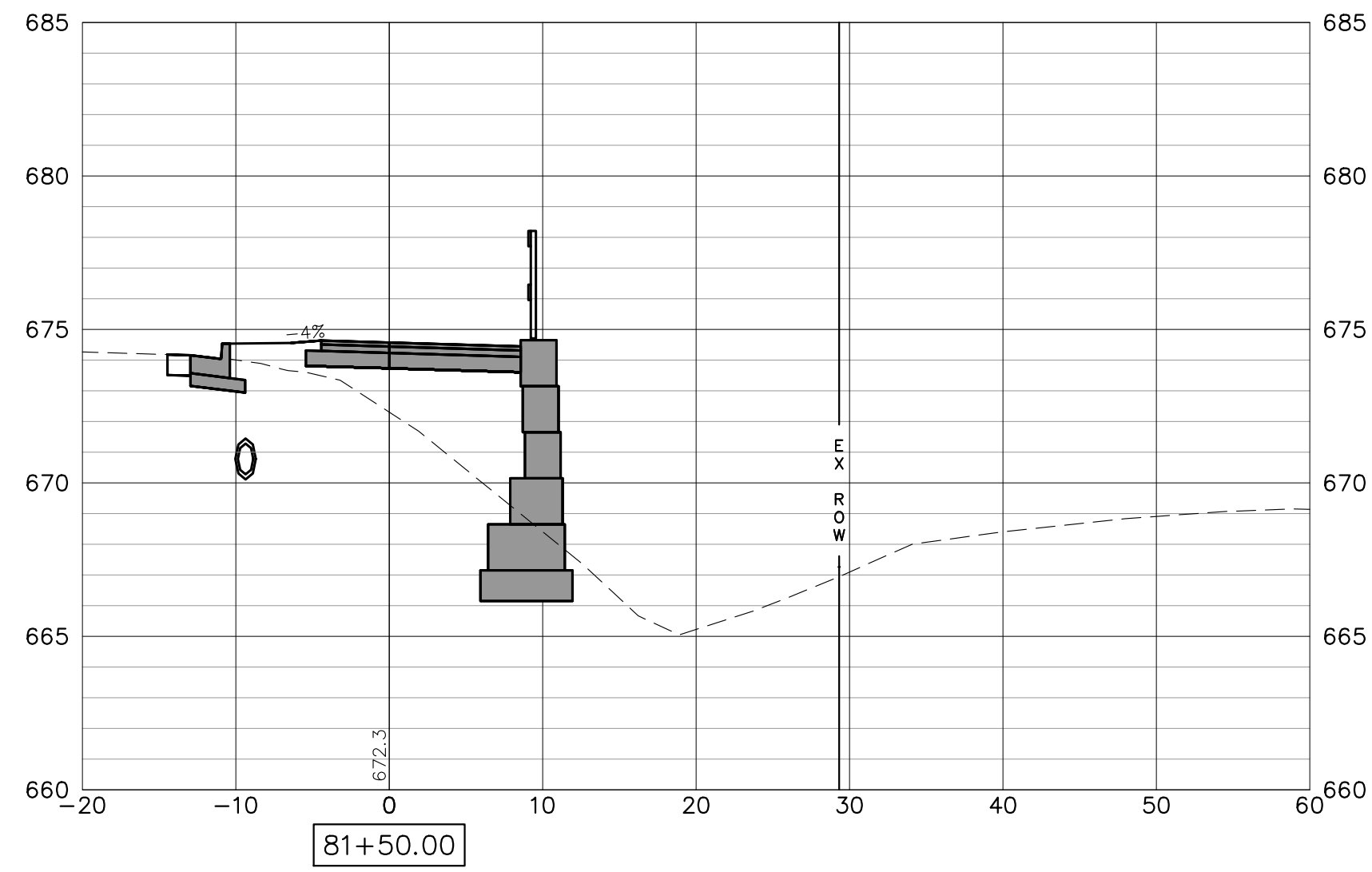
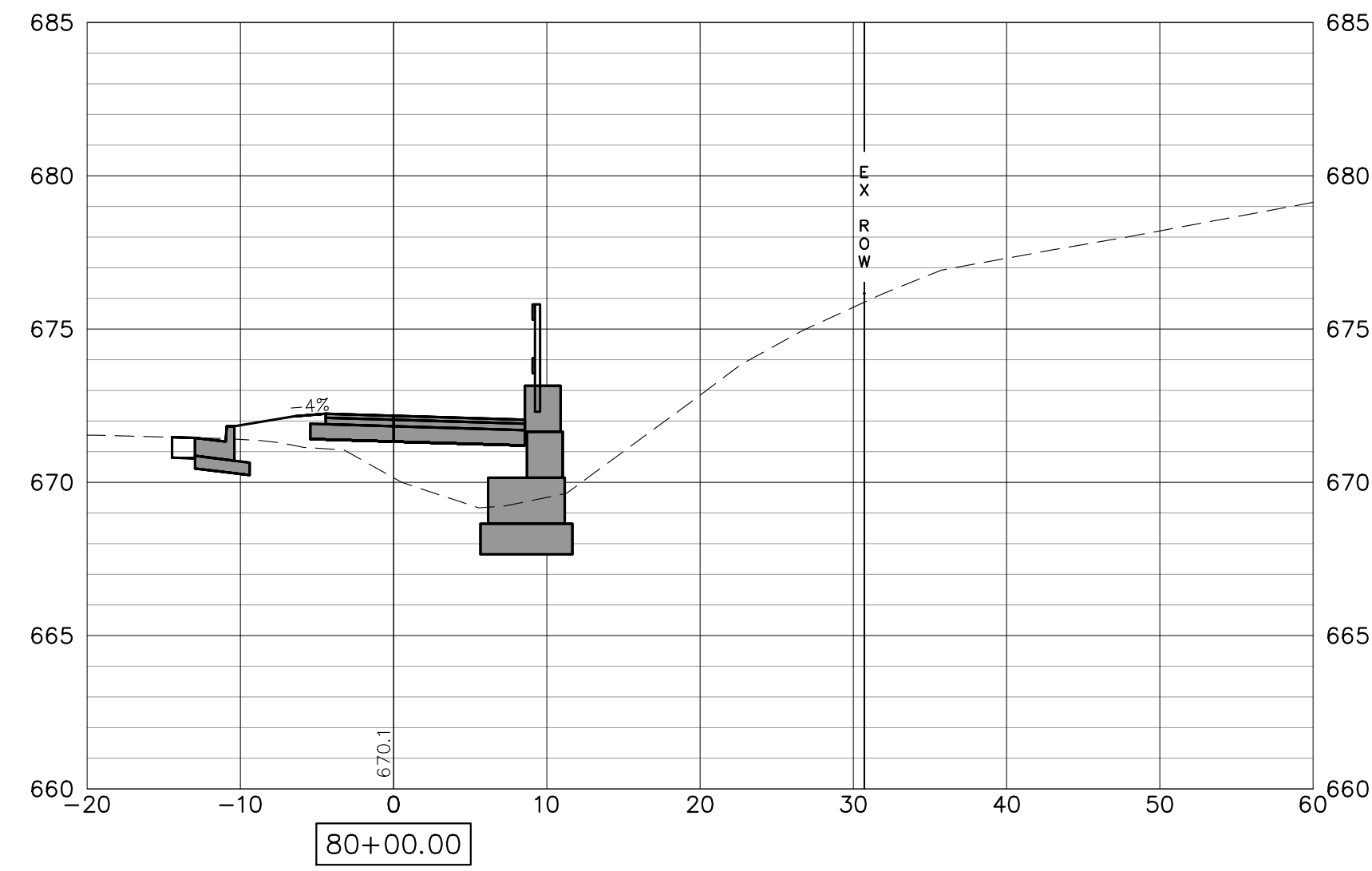


CROSS SECTIONS

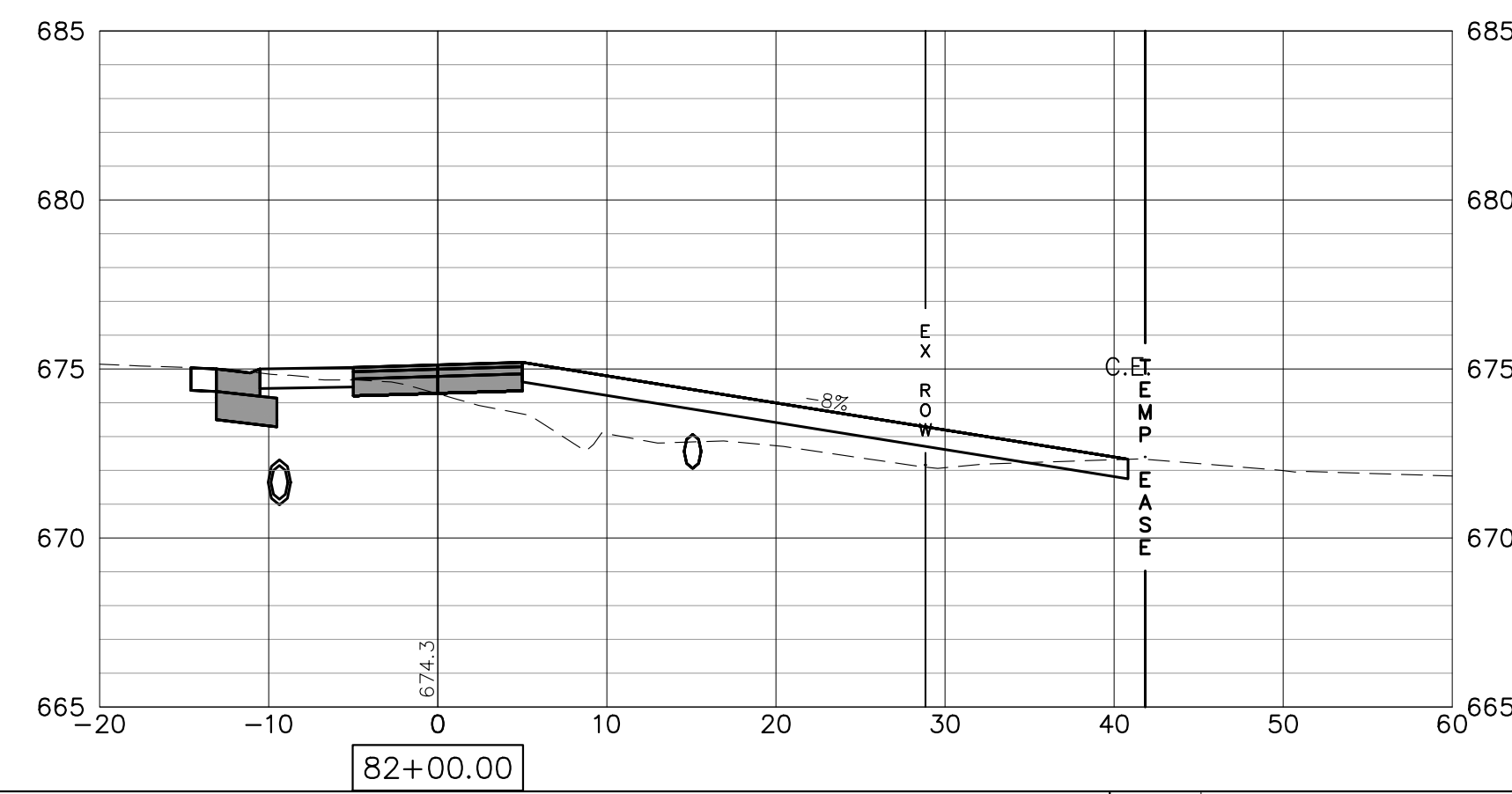
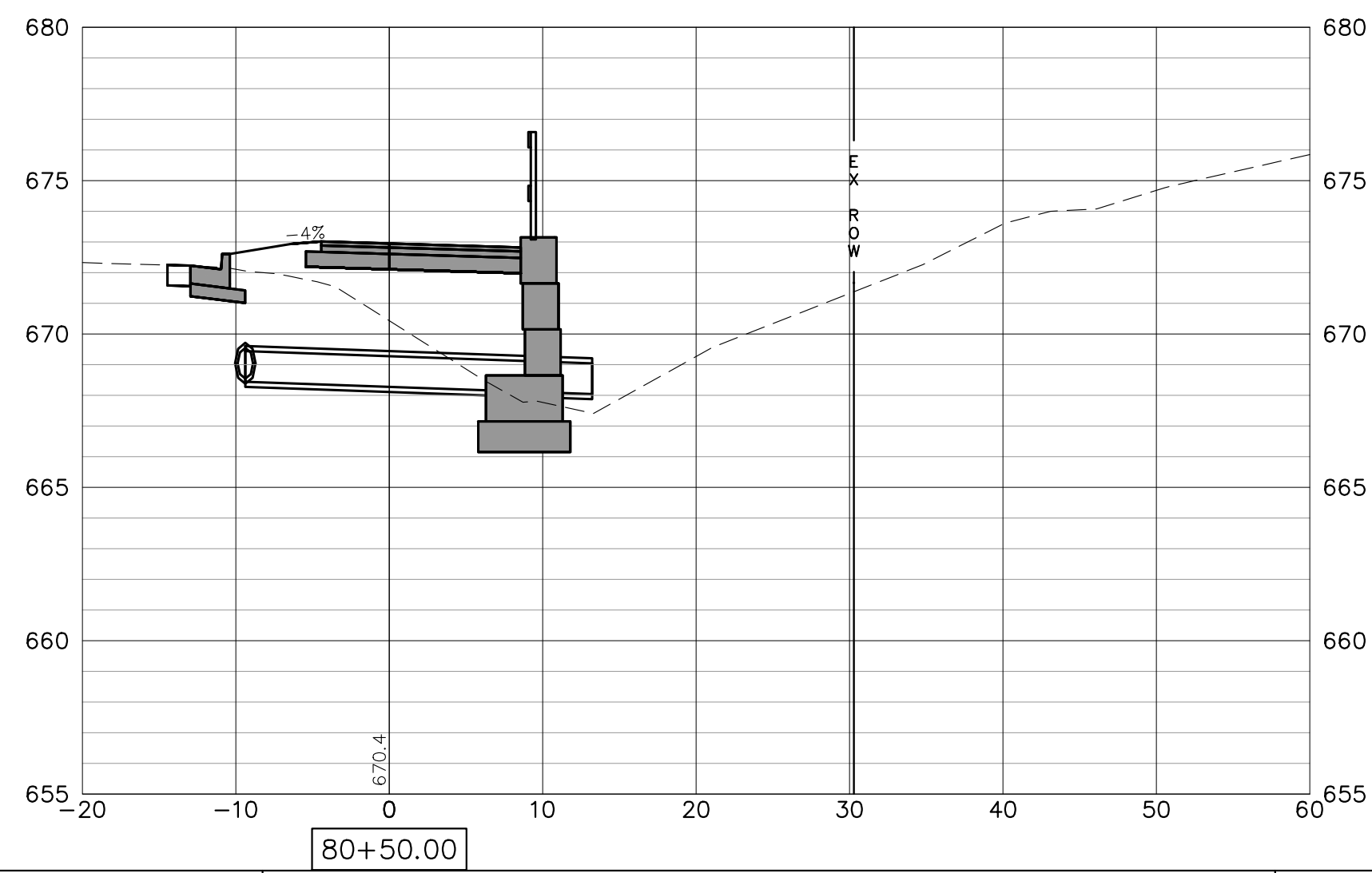
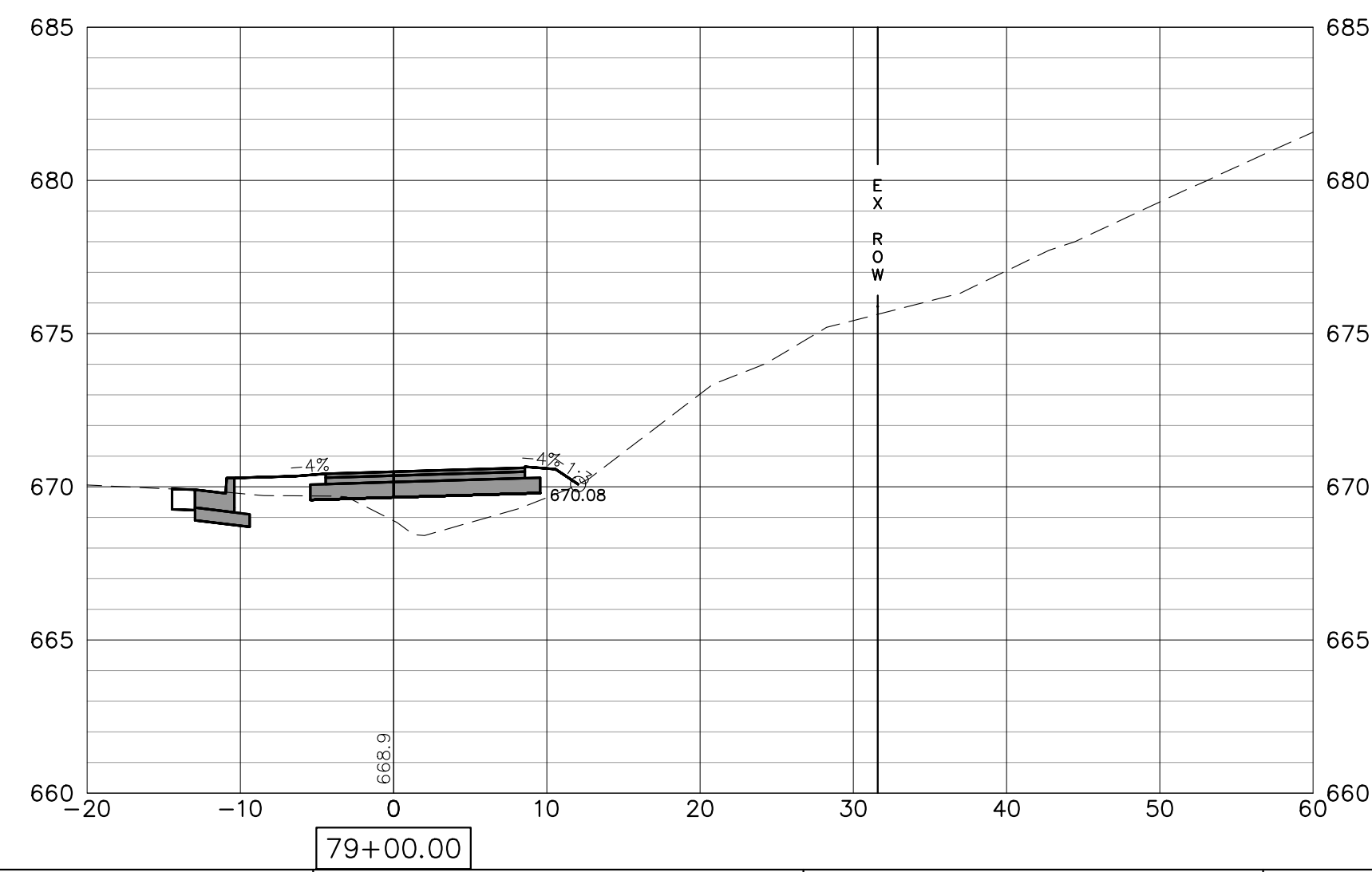
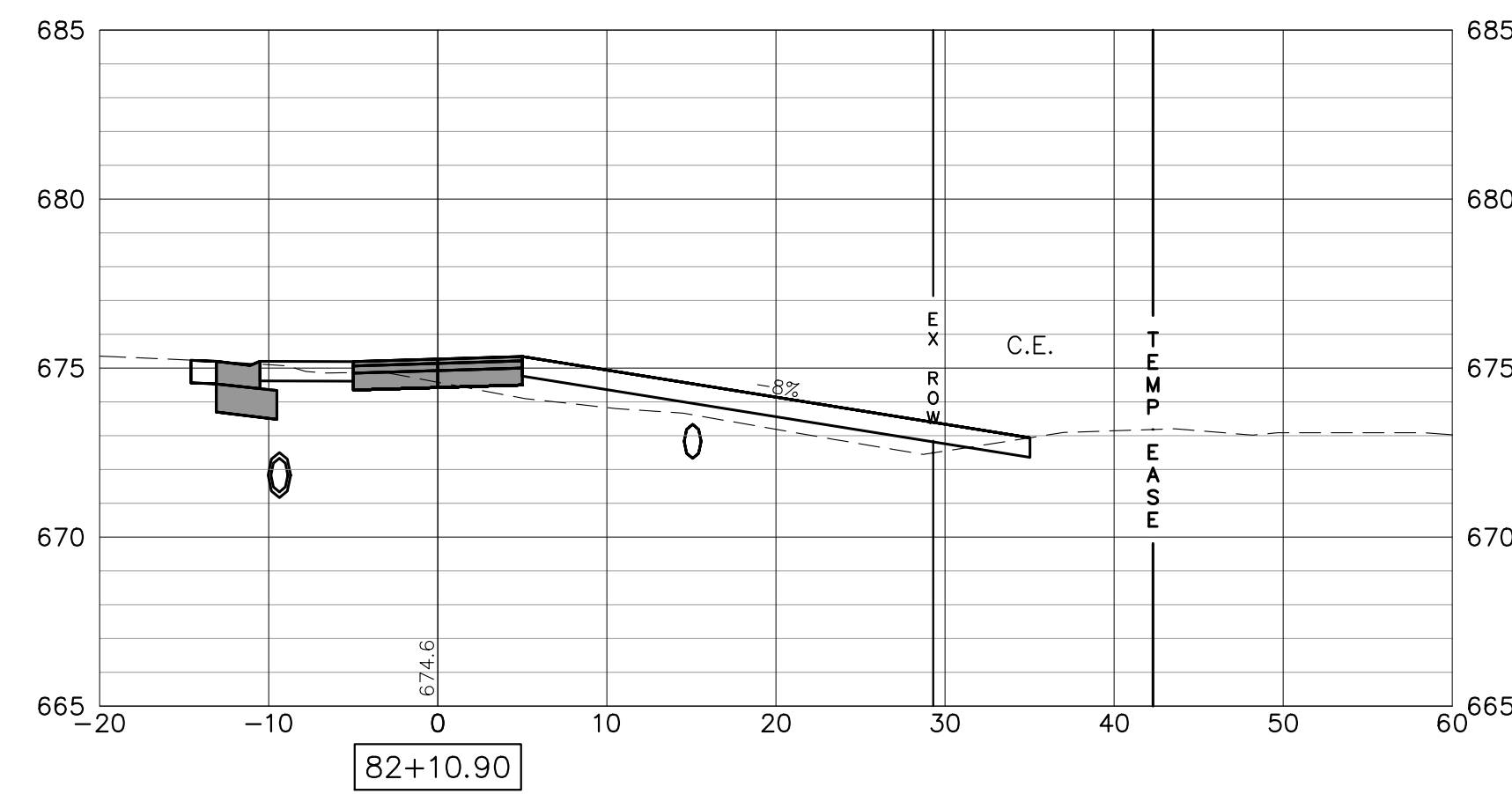
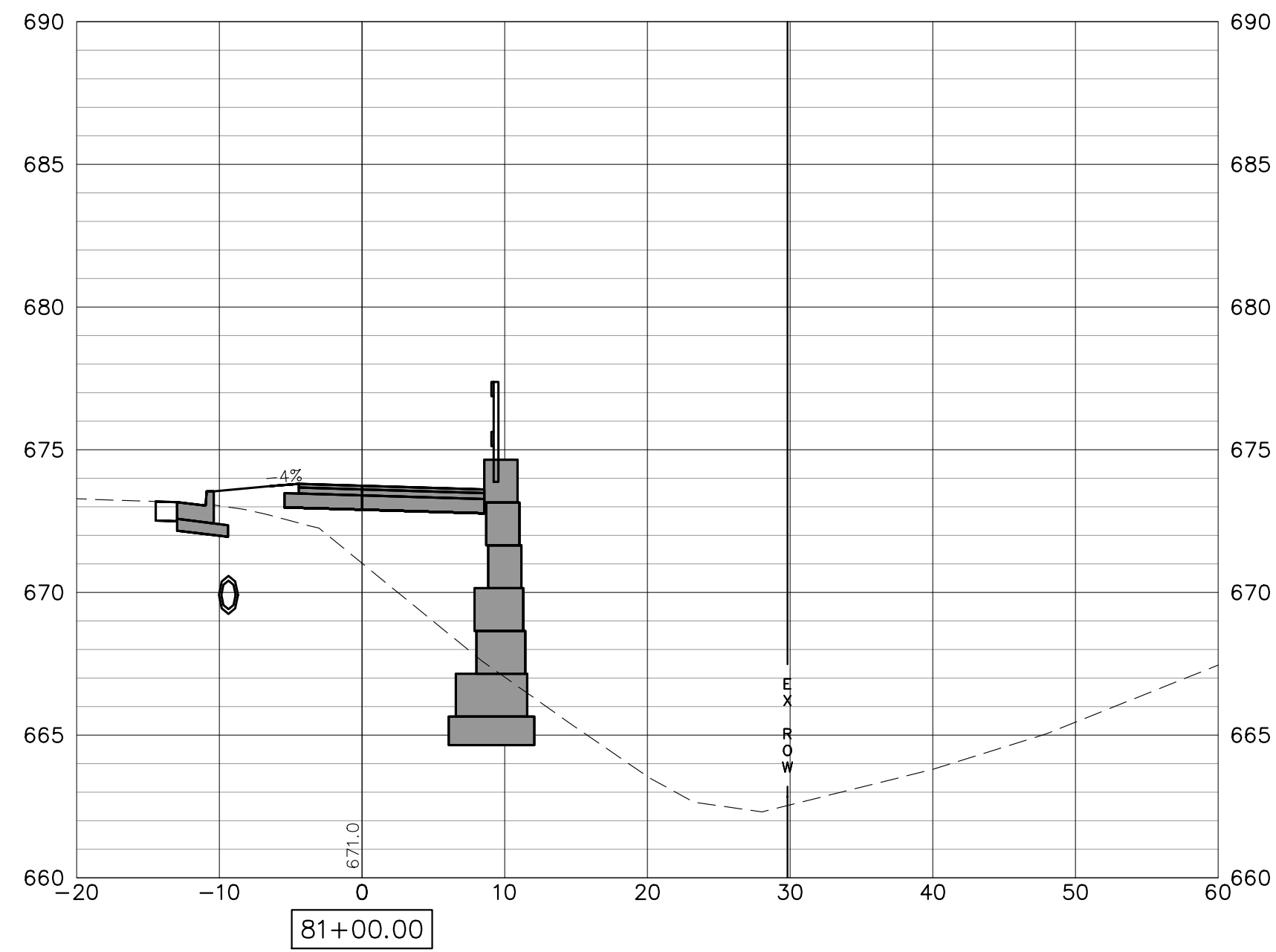
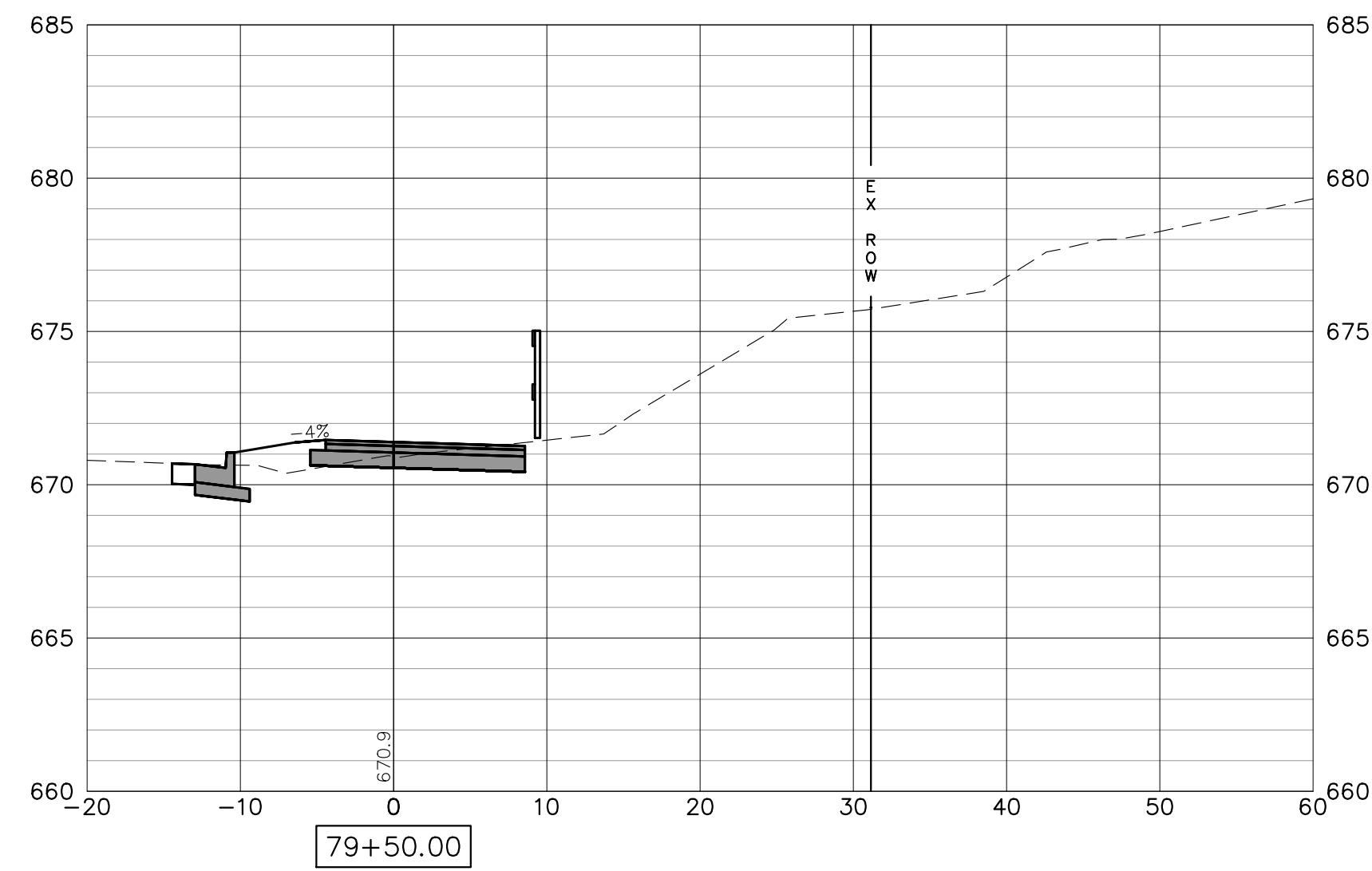
SCALE: SHEET NO. 150 OF 178 SHEETS

F.A.U. RTE.	SECTION	COUNTY	TOTAL SHEETS	SHEET NO.
5851	10-00145-00-BT	ROCK ISLAND	178	XS13

ILLINOIS FED. AID PROJECT



NOTE:
RETAINING WALLS SHOWN ON CROSS-SECTIONS ARE FOR INFORMATIONAL
PURPOSES ONLY. CONTRACTOR MUST USE RETAINING WALL PLAN AND
PROFILE SHEETS FOR CONSTRUCTION OF APPROPRIATE WALLS.



FILE NAME = 18000211.00/
CEM #001-2018

USER NAME = PAR
PLOT SCALE =
PLOT DATE = 10/30/2020

DESIGNED -- NWK
DRAWN -- NWK
CHECKED -- LRR
DATE -- 10/30/2020

REVISED --
REVISED --
REVISED --
REVISED --



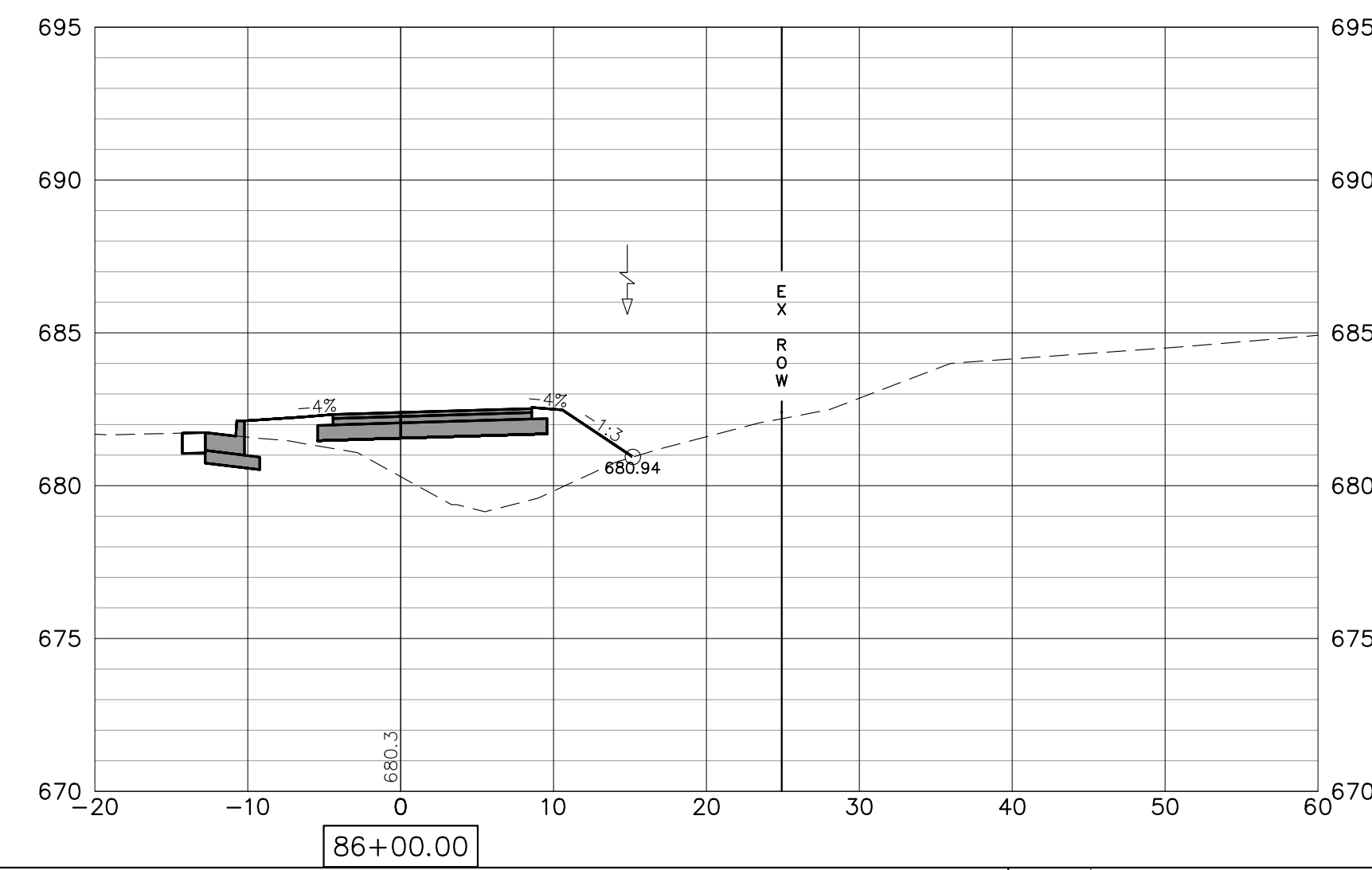
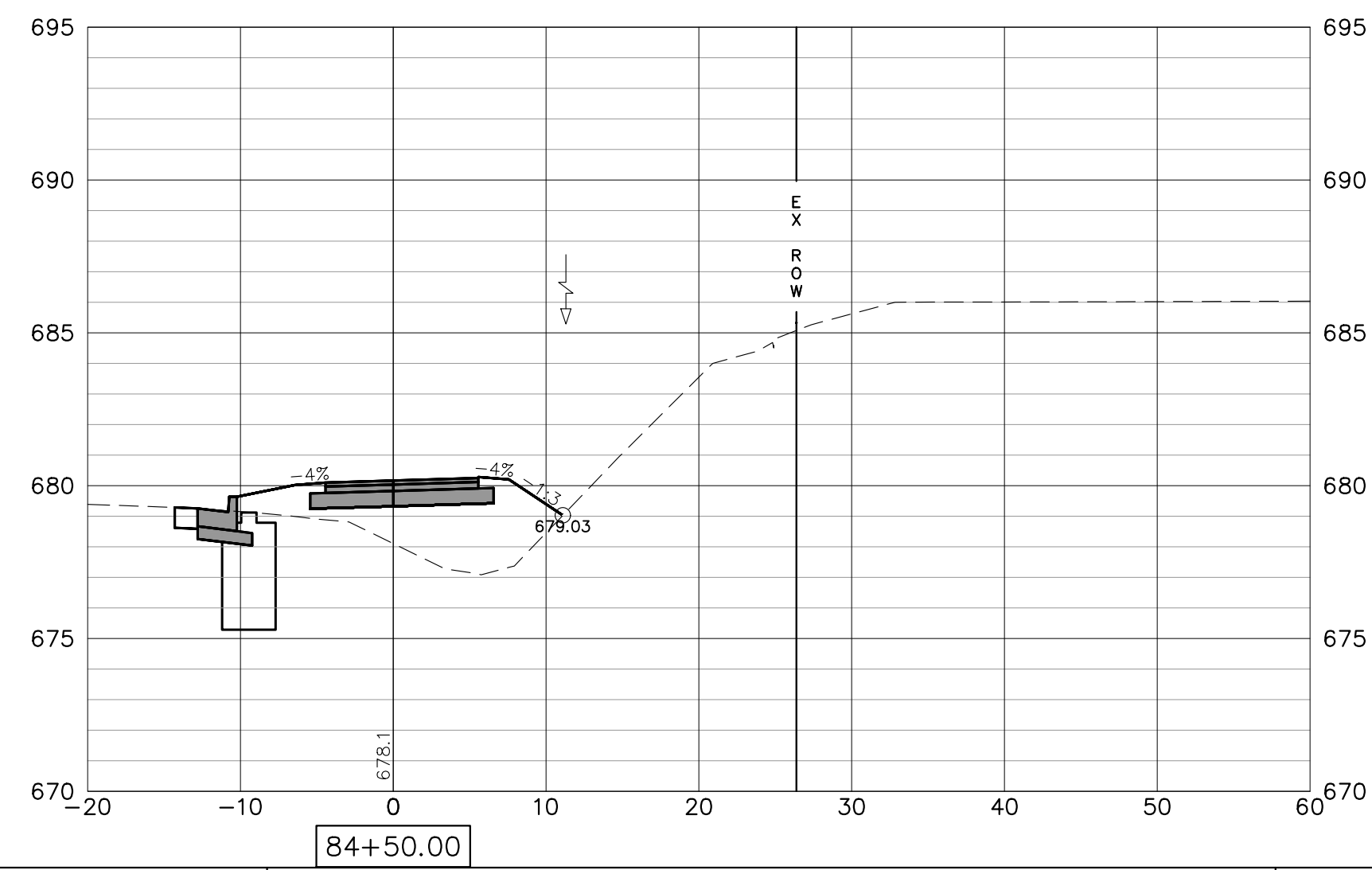
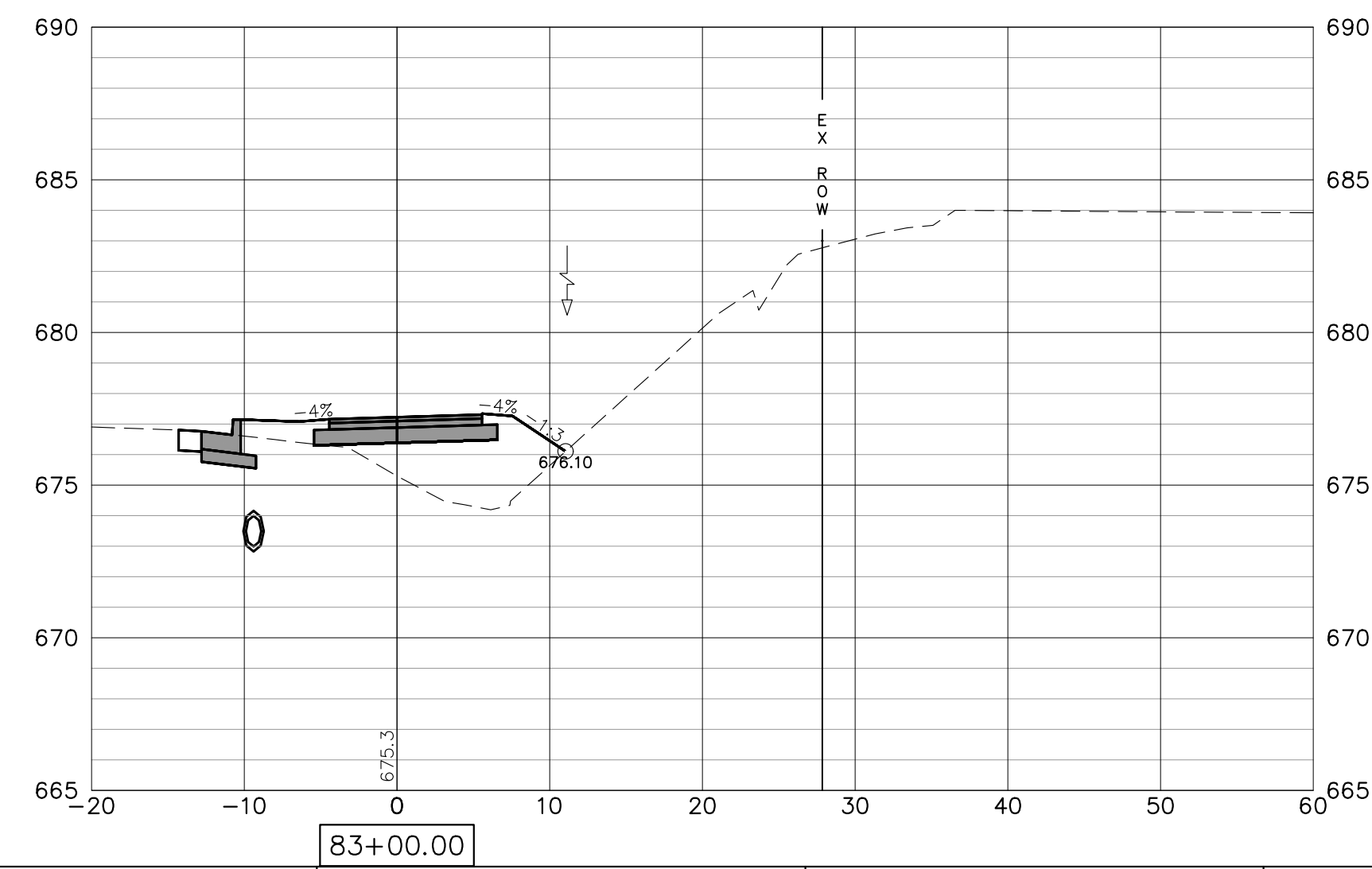
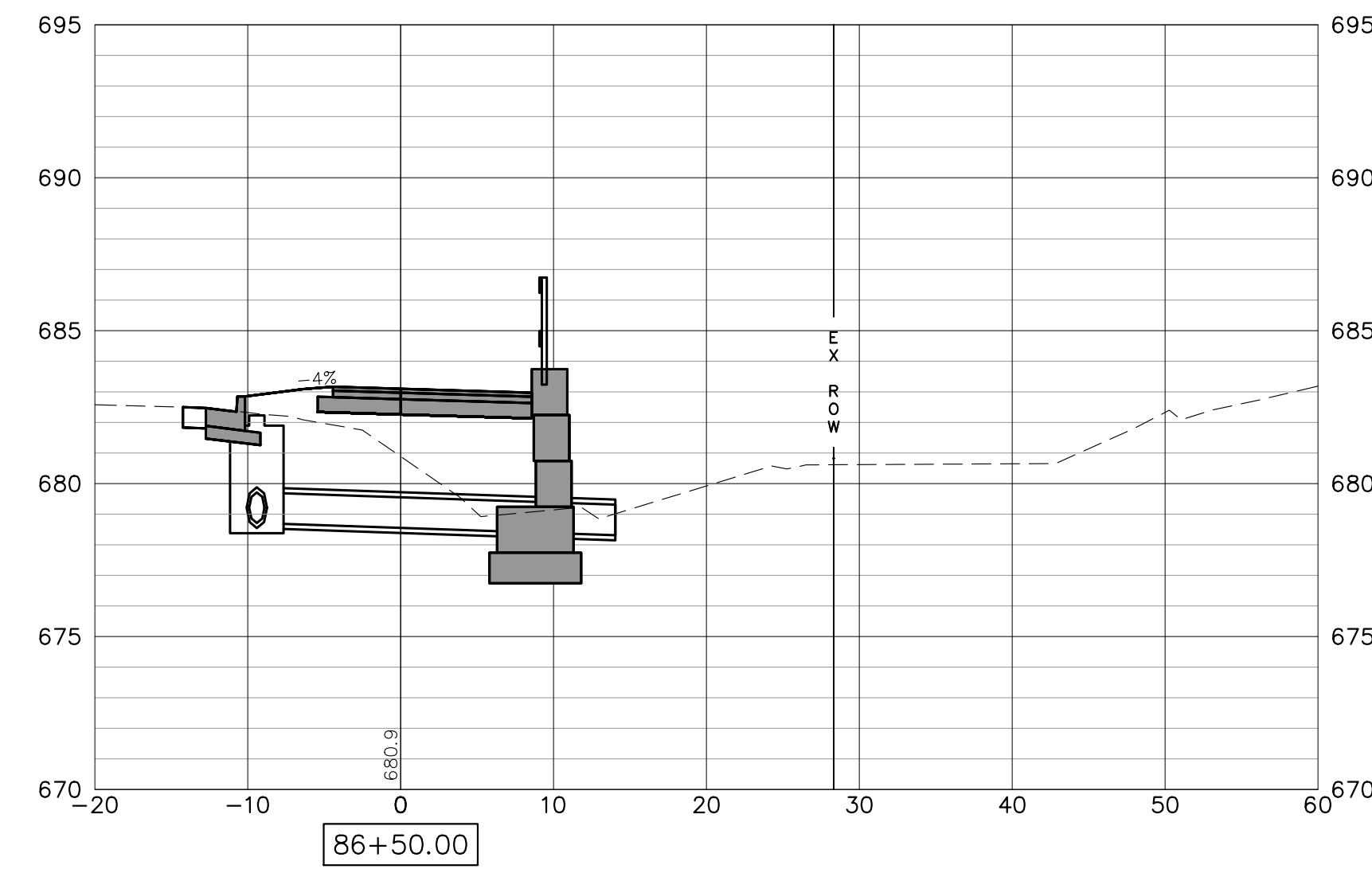
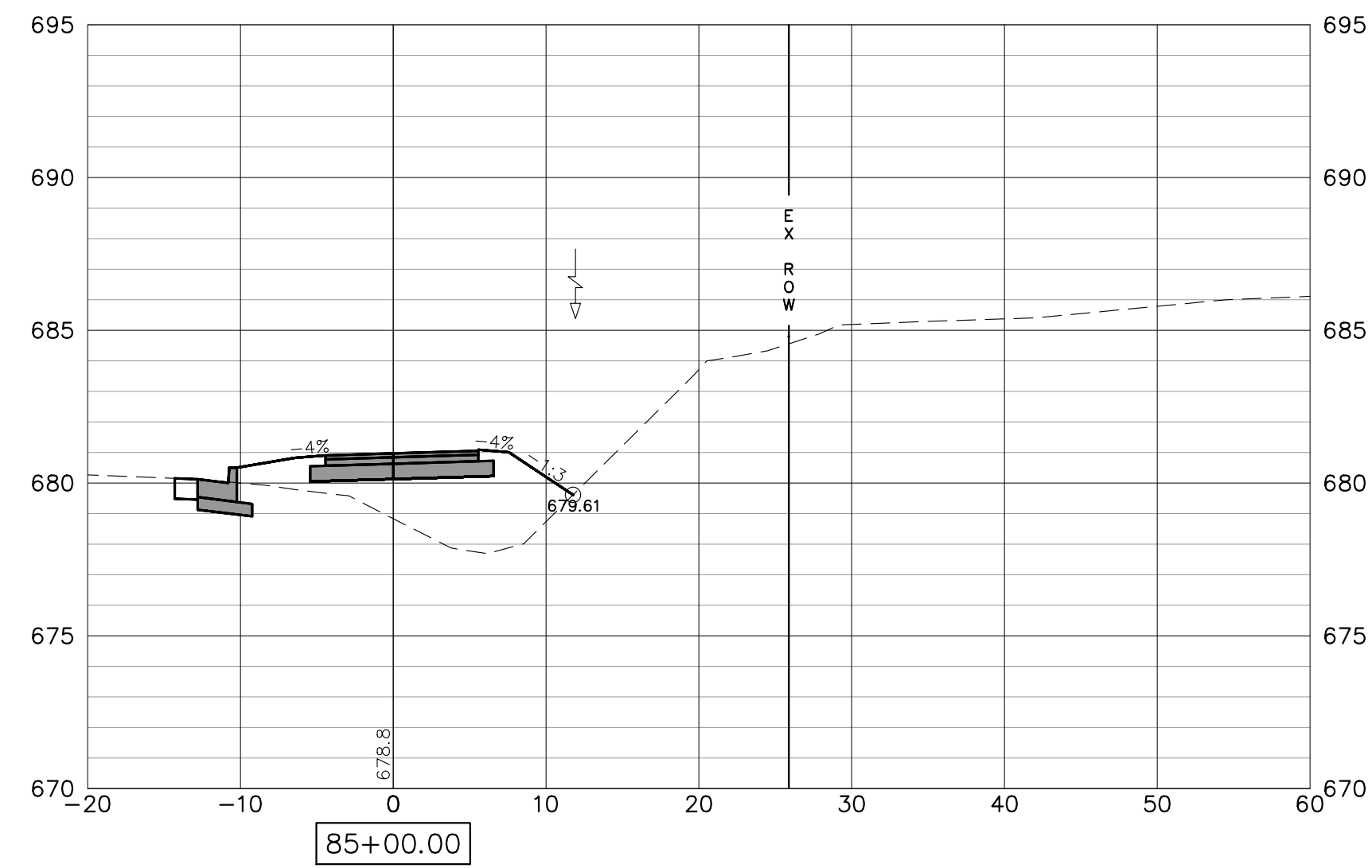
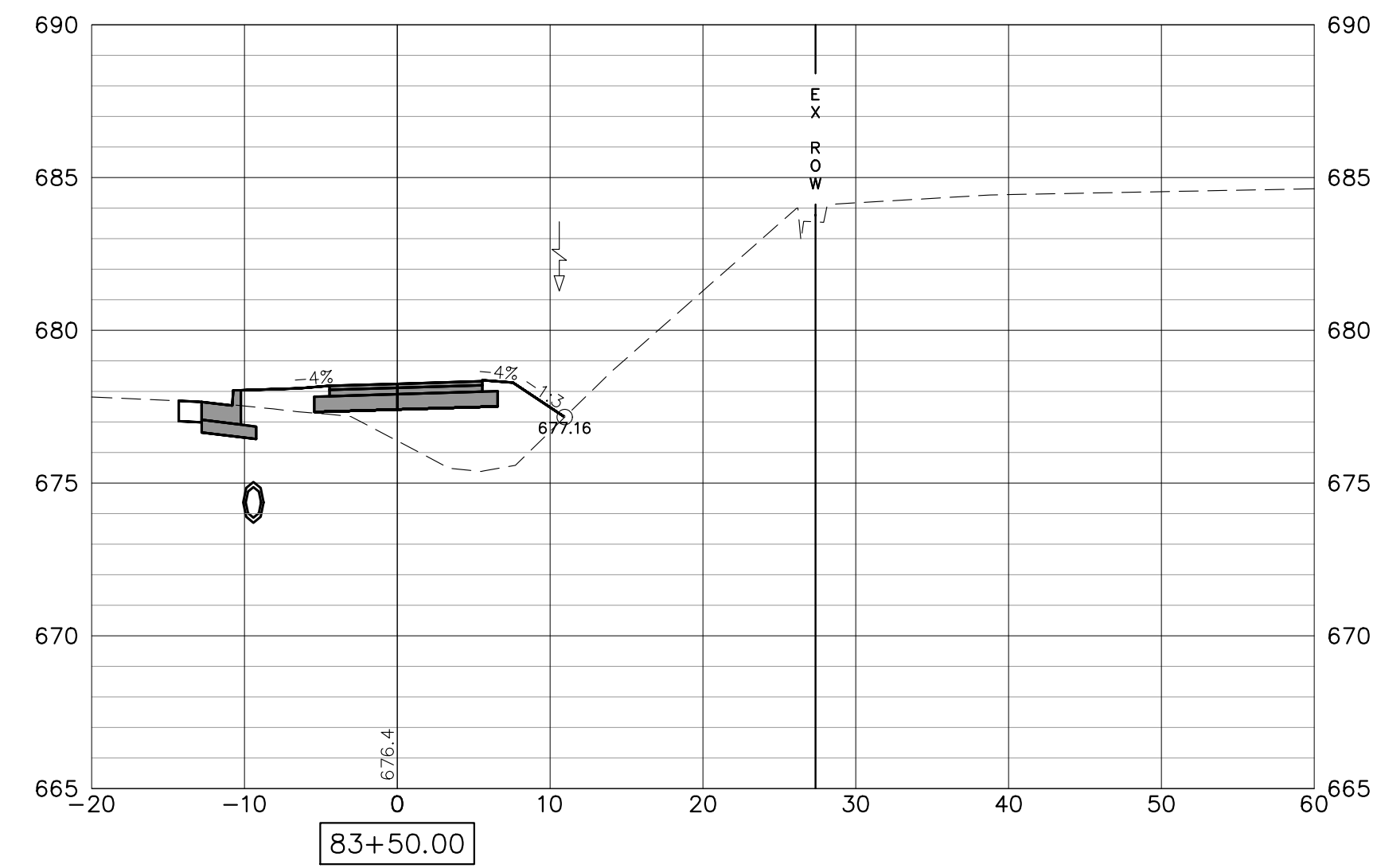
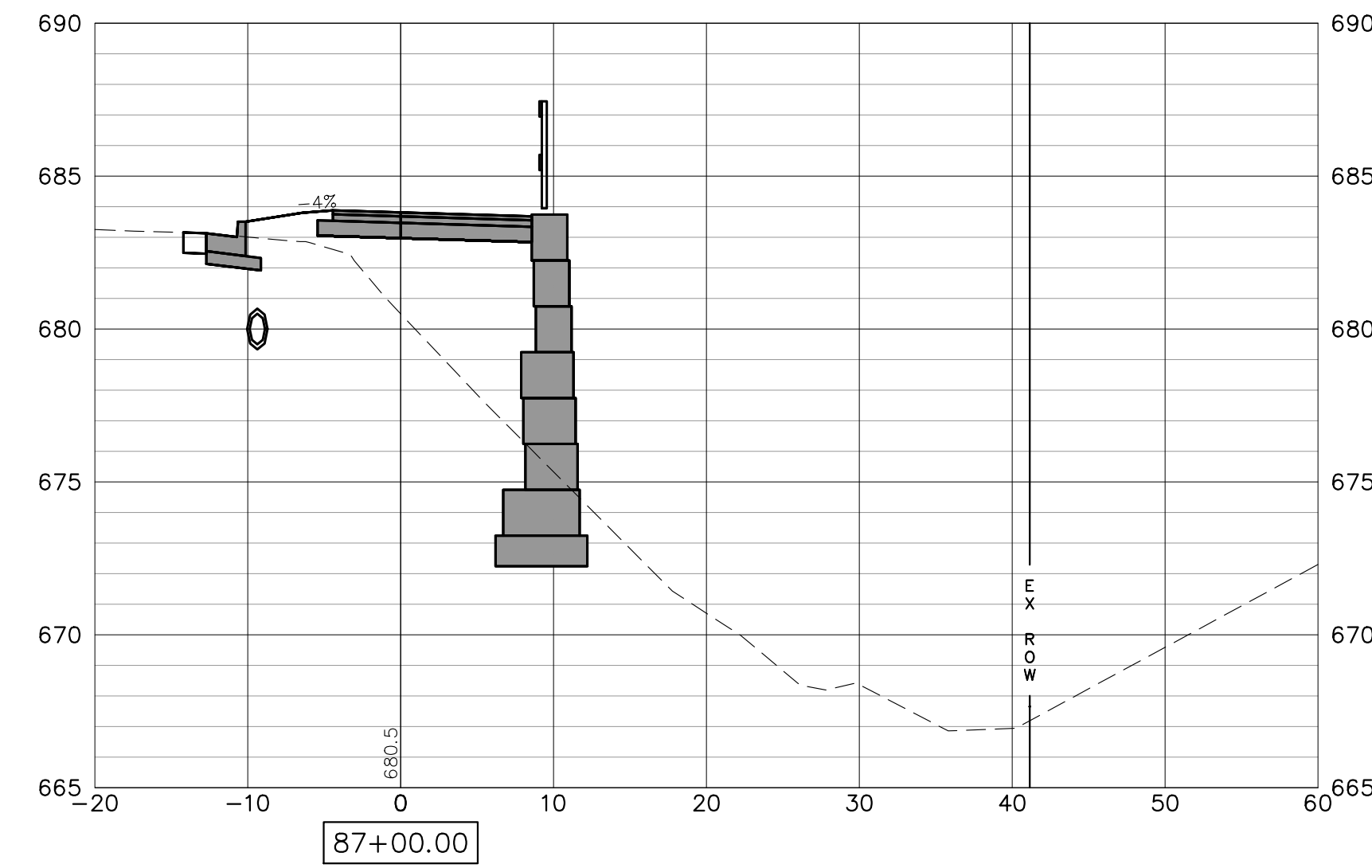
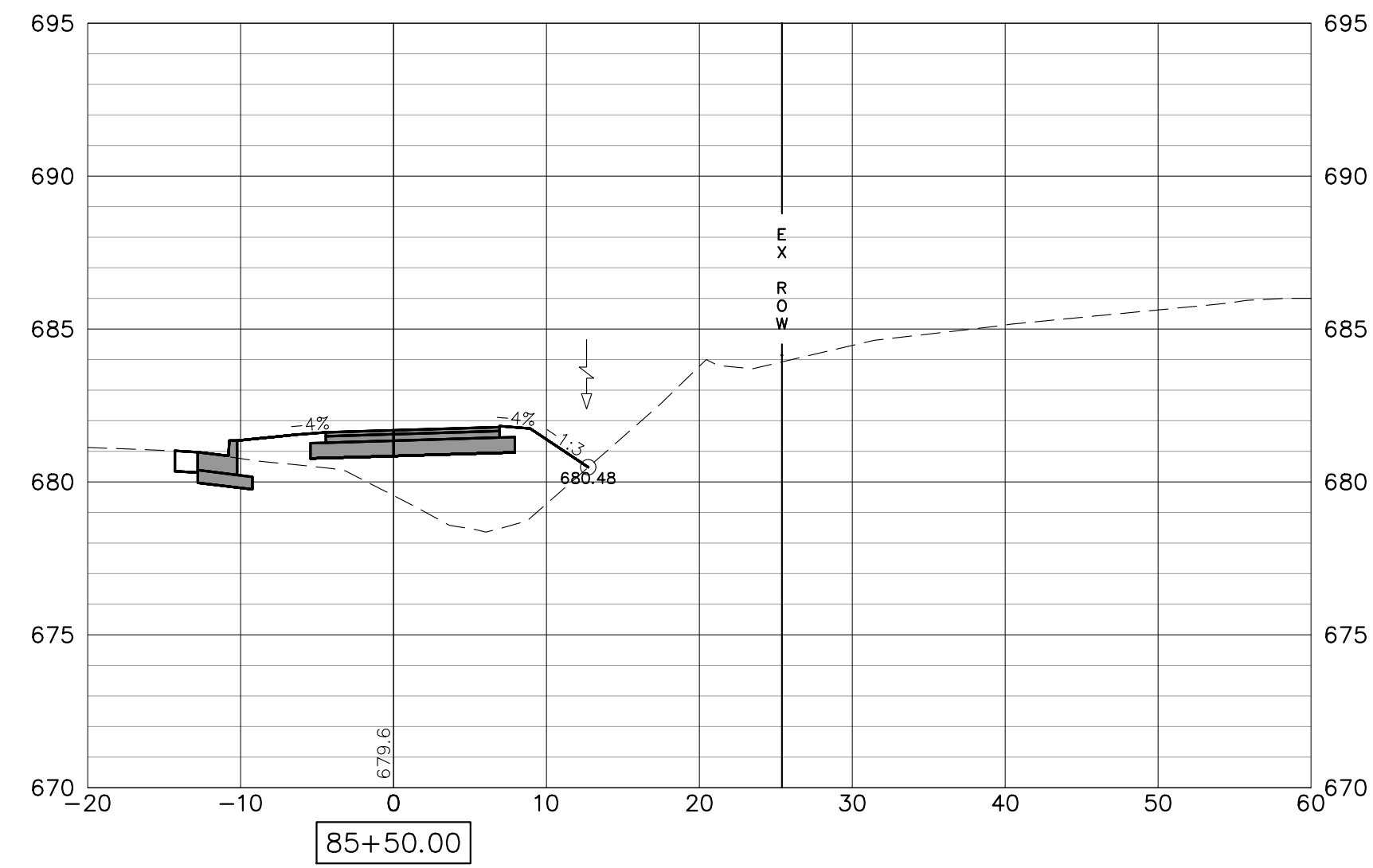
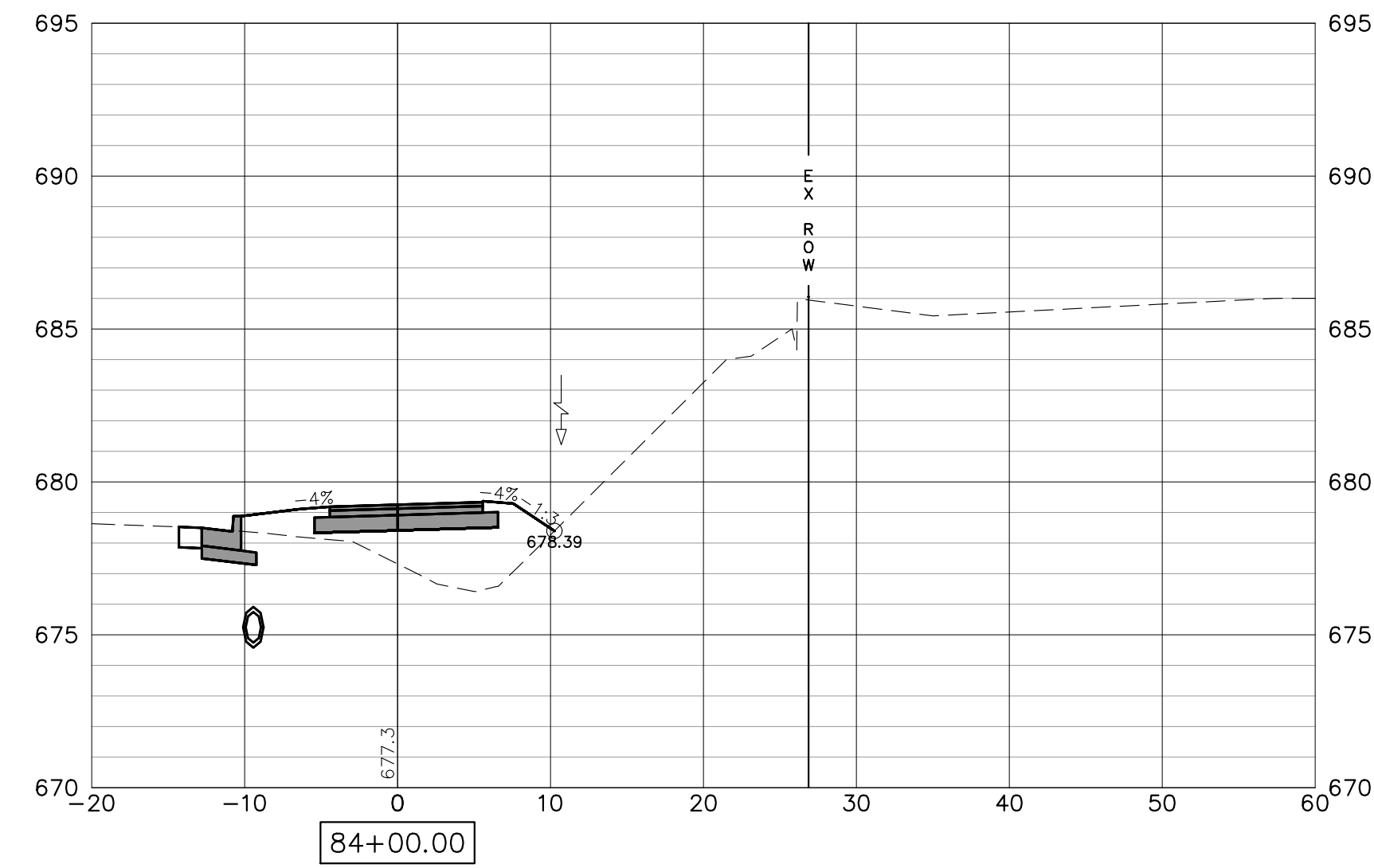
CROSS SECTIONS

SCALE: SHEET NO. 151 OF 178 SHEETS

F.A.U. RTE.	SECTION	COUNTY	TOTAL SHEETS	SHEET NO.
5851	10-00145-00-BT	ROCK ISLAND	178	XS14

ILLINOIS FED. AID PROJECT

NOTE:
RETAINING WALLS SHOWN ON CROSS-SECTIONS ARE FOR INFORMATIONAL
PURPOSES ONLY. CONTRACTOR MUST USE RETAINING WALL PLAN AND
PROFILE SHEETS FOR CONSTRUCTION OF APPROPRIATE WALLS.



FILE NAME = 18000211.00/
CEM #001-2018

USER NAME = PAR
PLOT SCALE =
PLOT DATE = 10/30/2020

DESIGNED -- NWK
DRAWN -- NWK
CHECKED -- LRR
DATE -- 10/30/2020

REVISED --
REVISED --
REVISED --
REVISED --



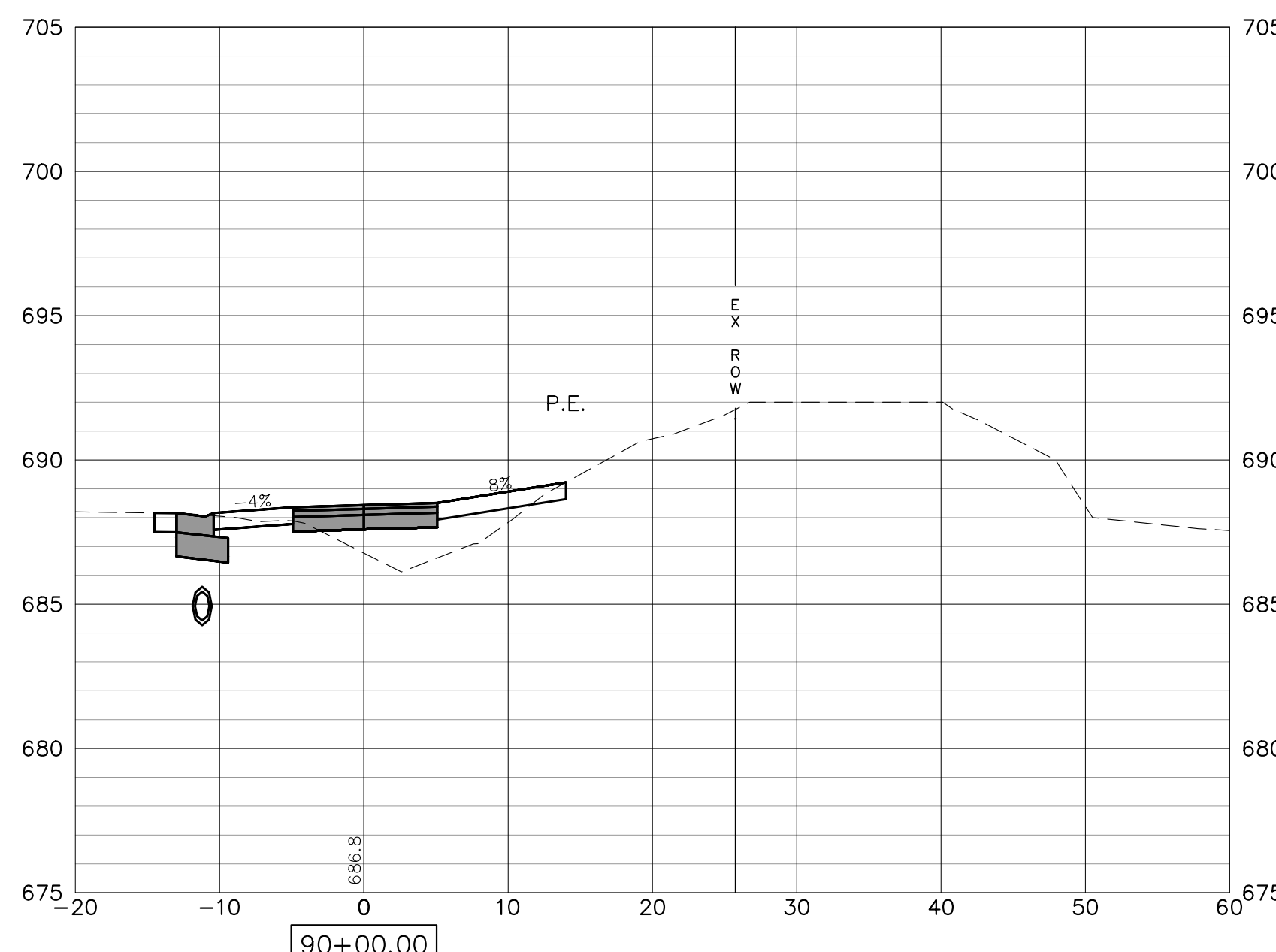
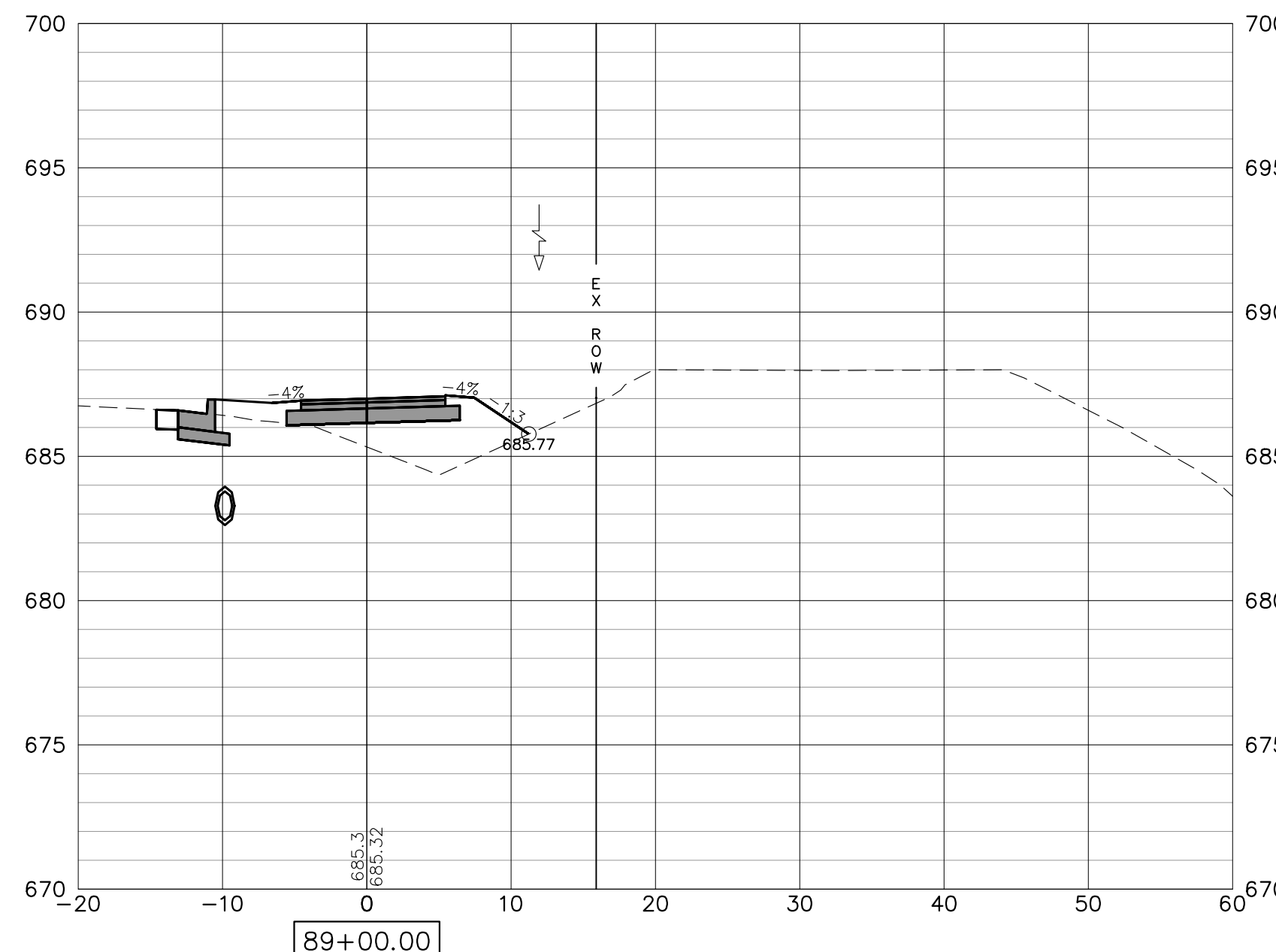
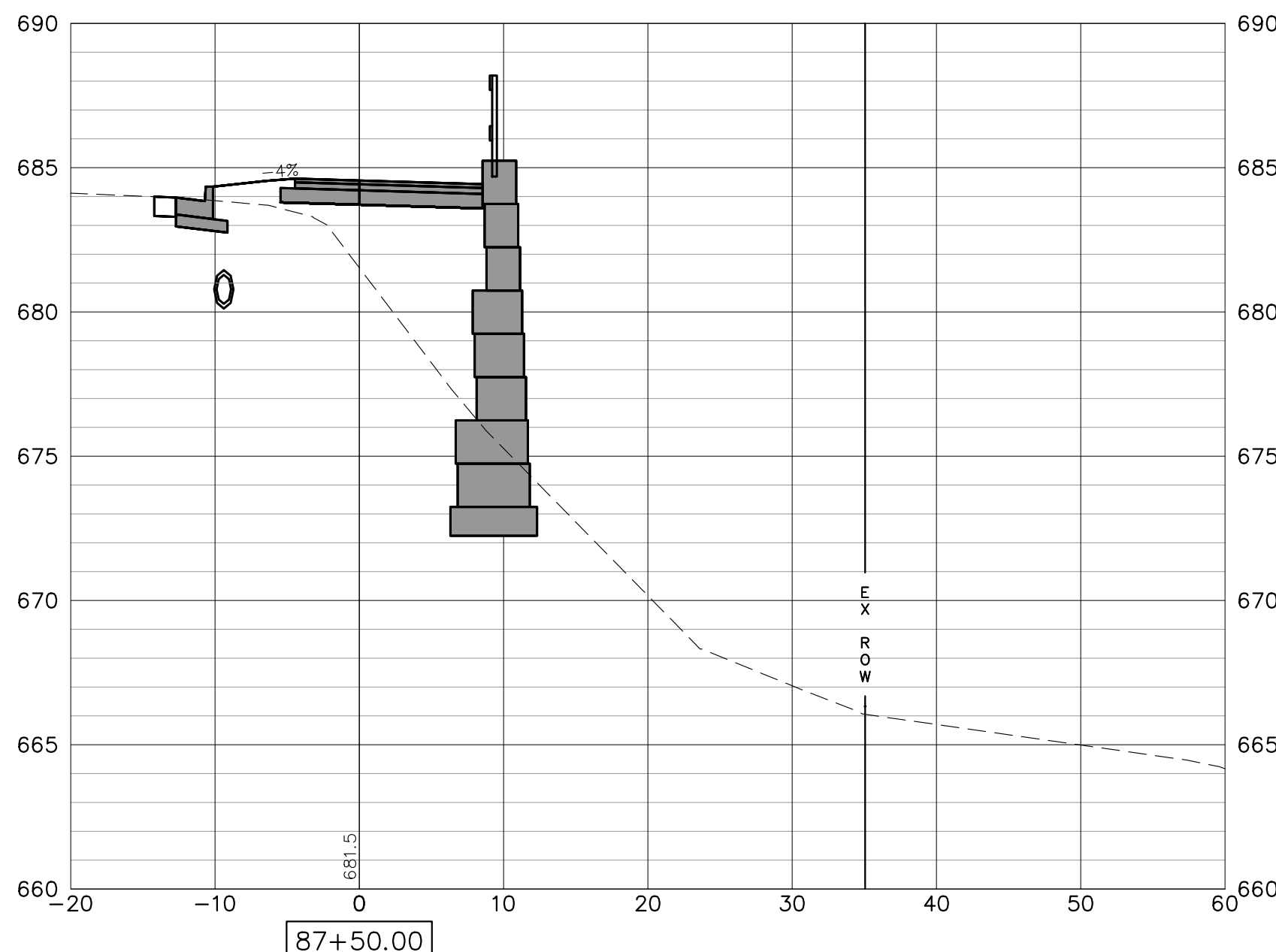
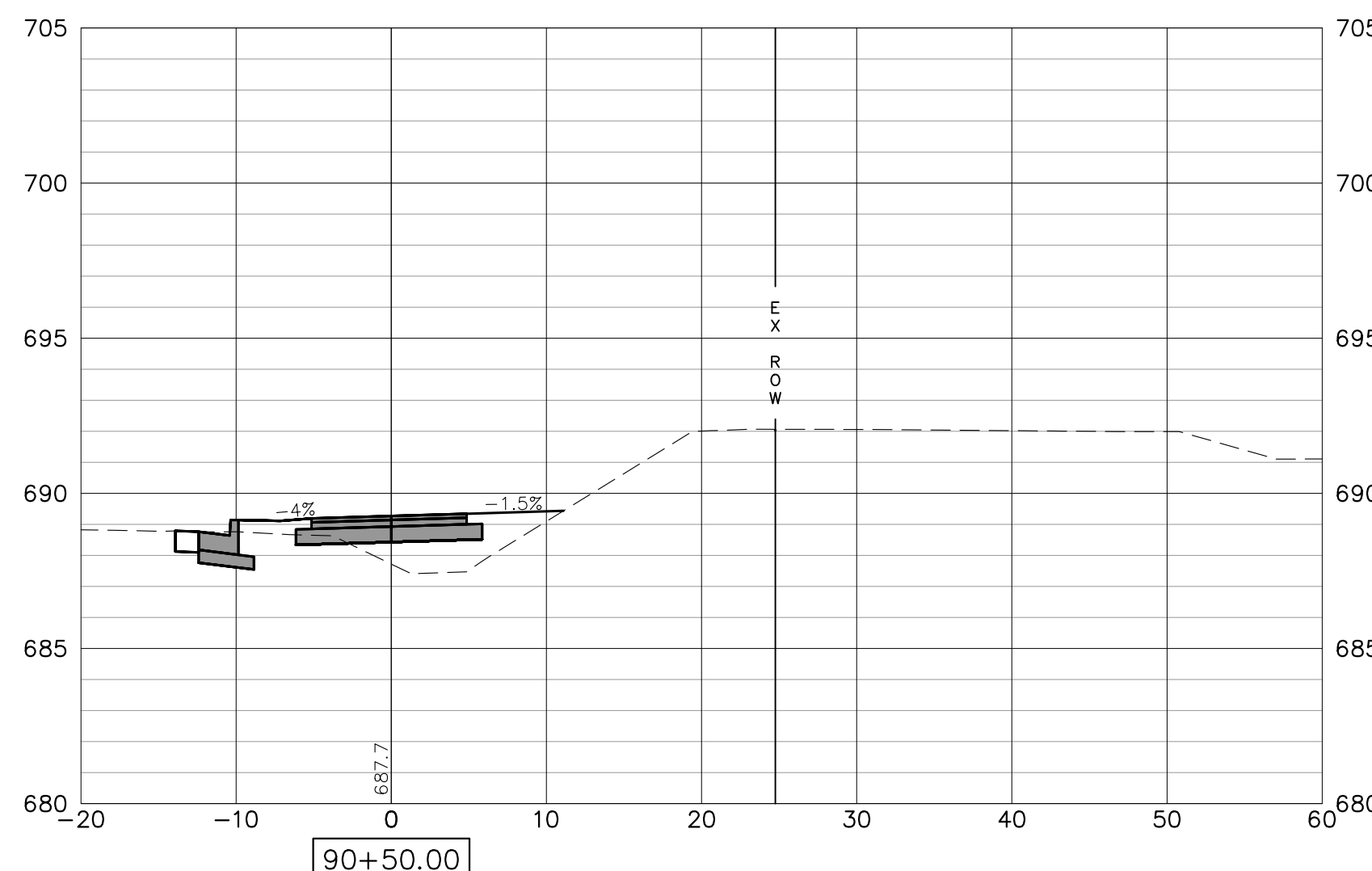
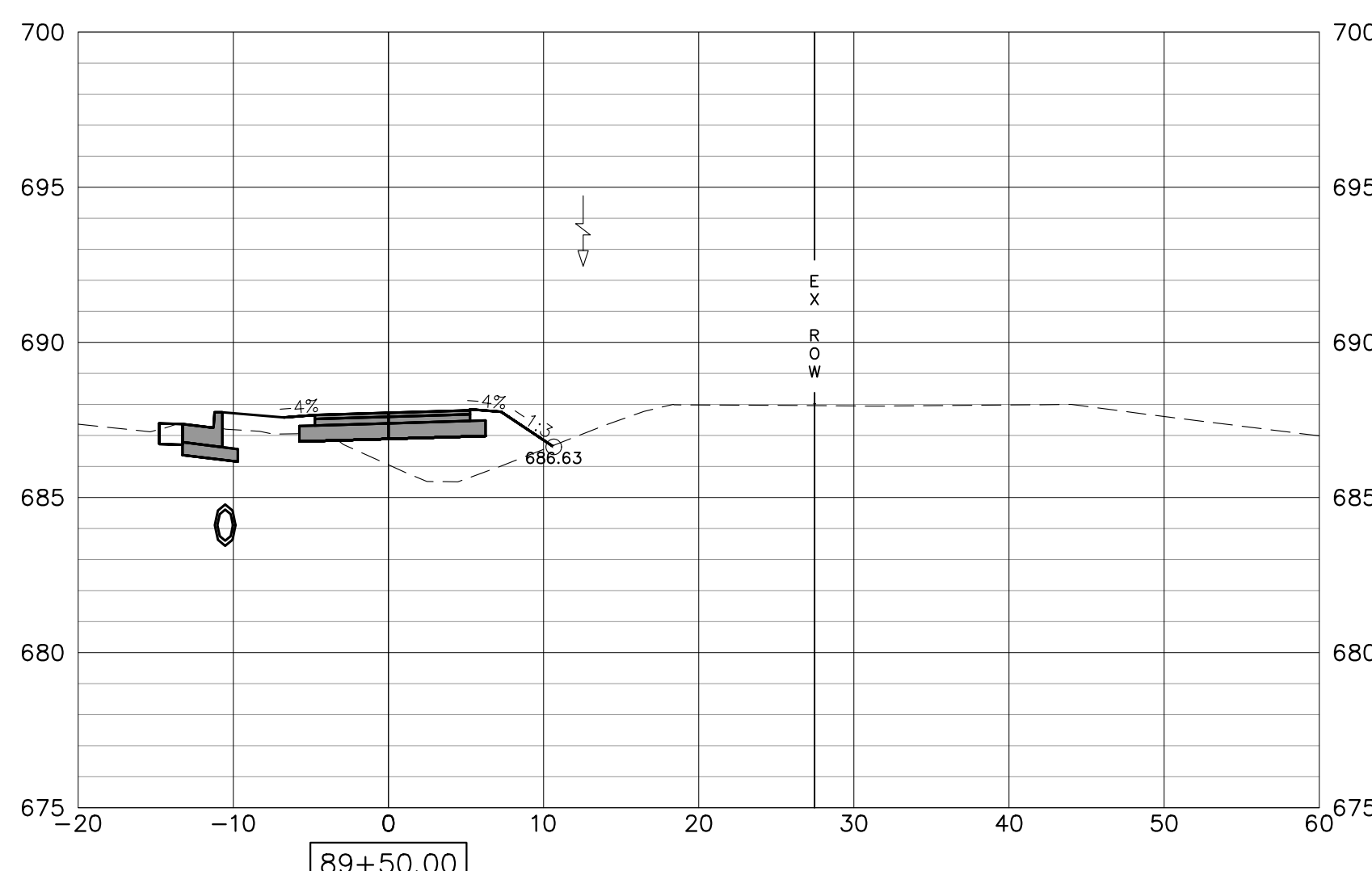
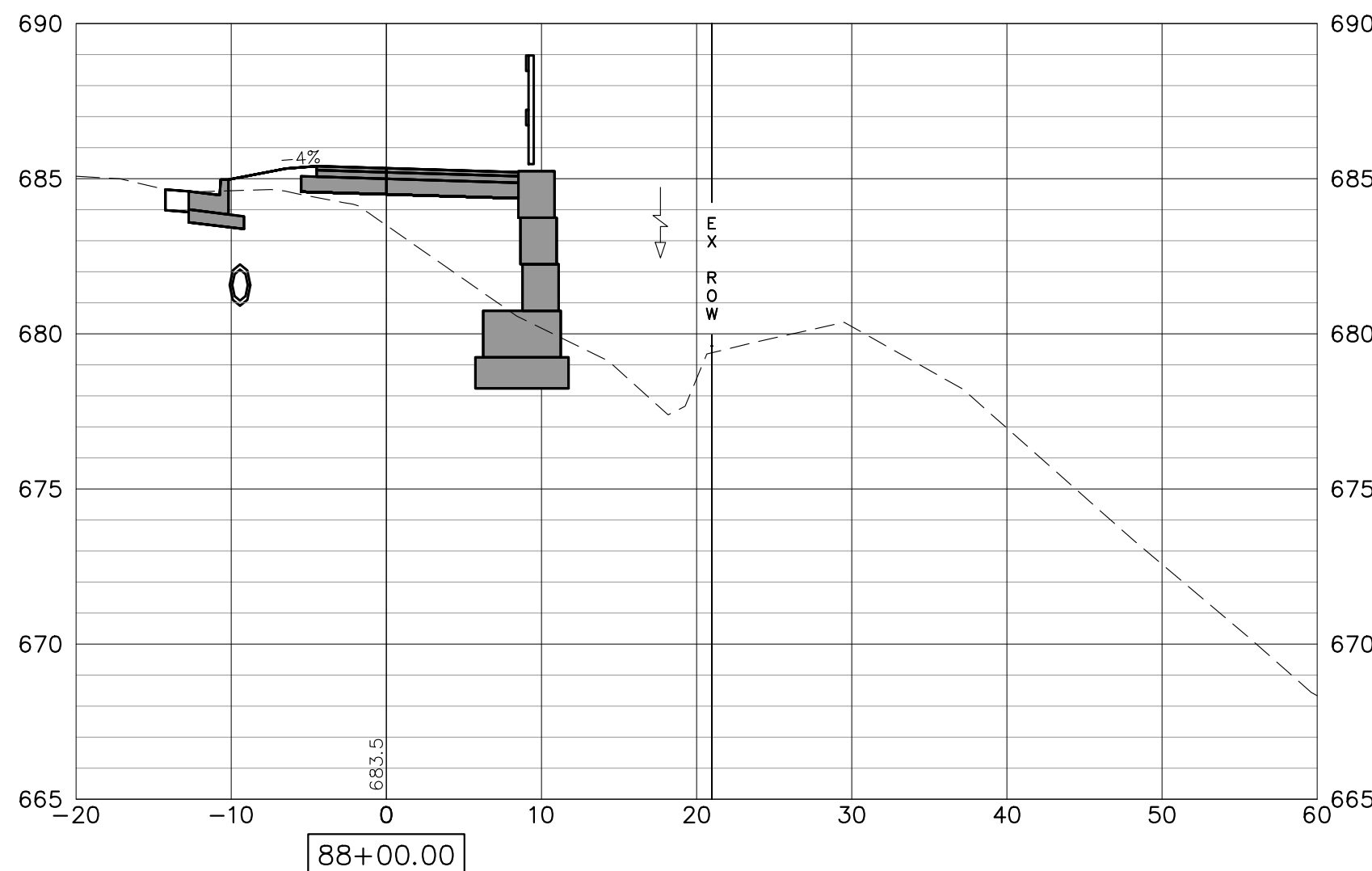
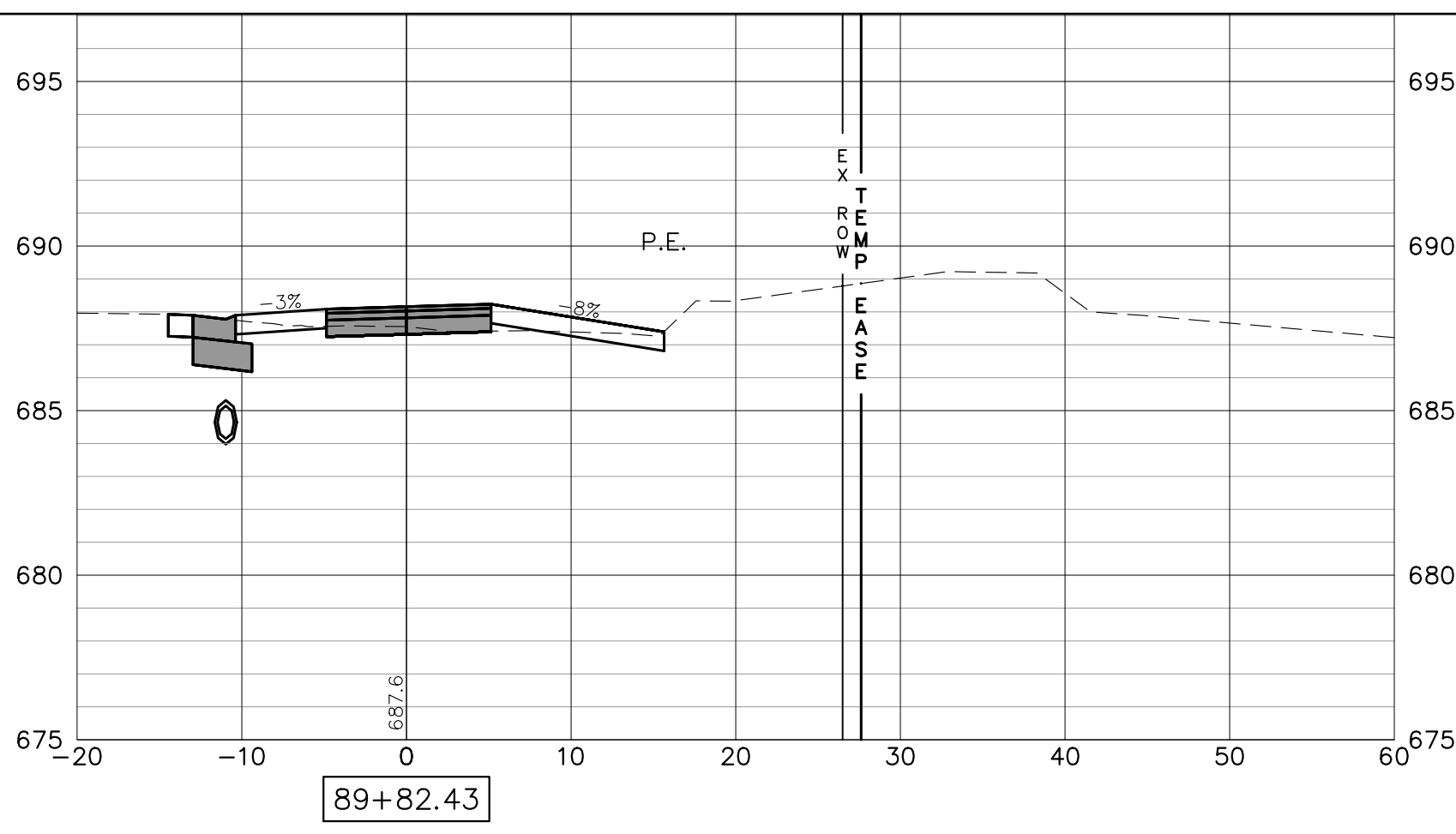
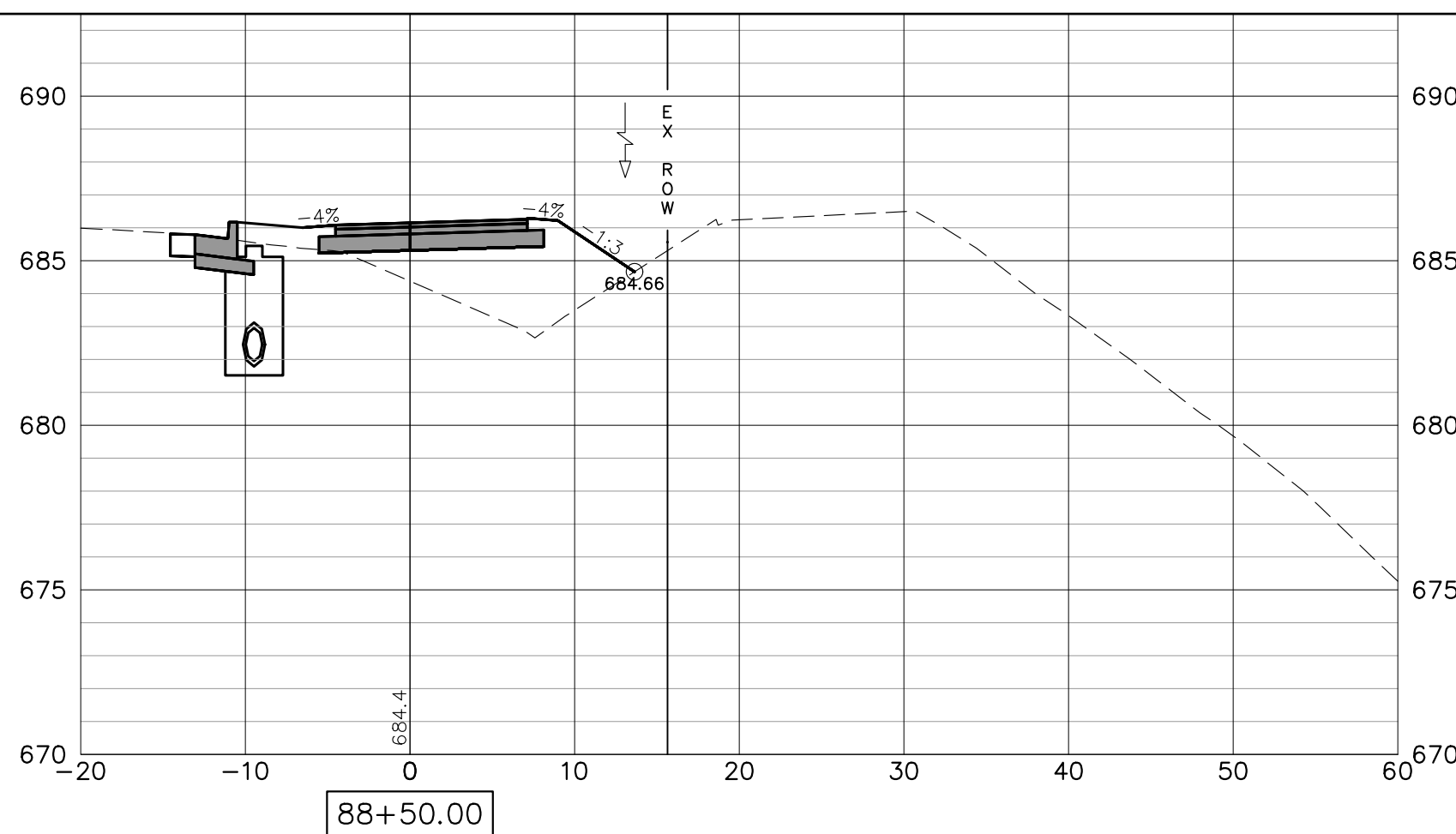
CROSS SECTIONS

SCALE: SHEET NO. 152 OF 178 SHEETS

F.A.U. RTE.	SECTION	COUNTY	TOTAL SHEETS	SHEET NO.
5851	10-00145-00-BT	ROCK ISLAND	178	XS15

ILLINOIS FED. AID PROJECT

NOTE:
RETAINING WALLS SHOWN ON CROSS-SECTIONS ARE FOR INFORMATIONAL
PURPOSES ONLY. CONTRACTOR MUST USE RETAINING WALL PLAN AND
PROFILE SHEETS FOR CONSTRUCTION OF APPROPRIATE WALLS.




FILE NAME = 18000211.00/
CEM #001-2018

USER NAME = PAR
PLOT SCALE =
PLOT DATE = 10/30/2020

DESIGNED -- NWK
DRAWN -- NWK
CHECKED -- LRR
DATE -- 10/30/2020

REVISED --
REVISED --
REVISED --
REVISED --

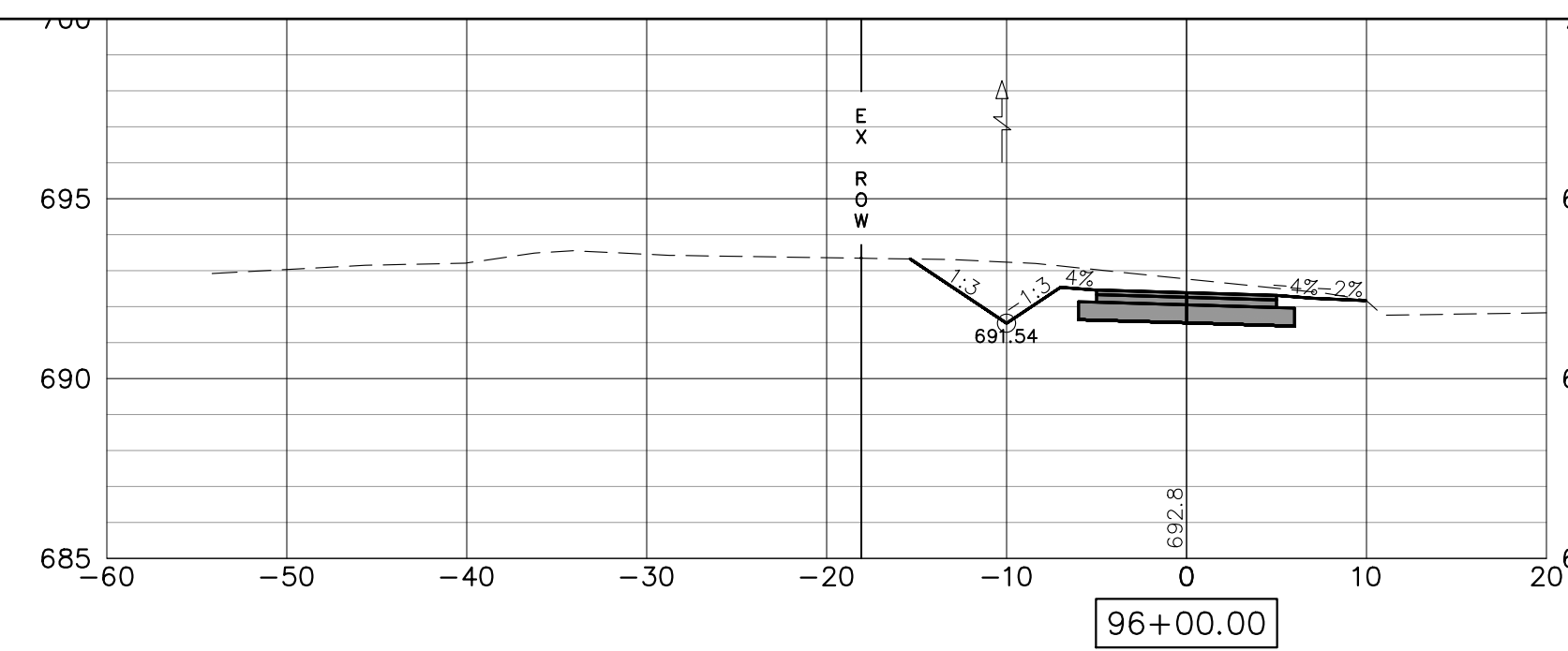
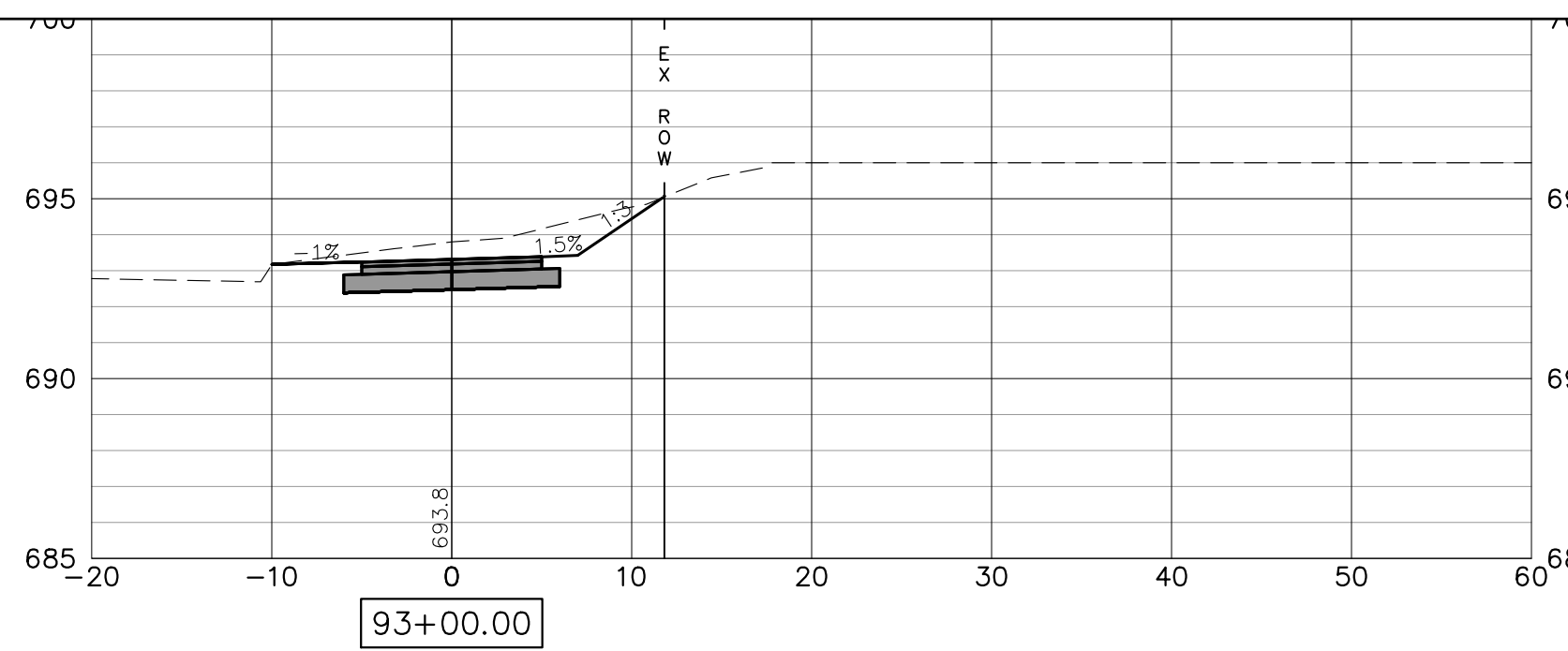
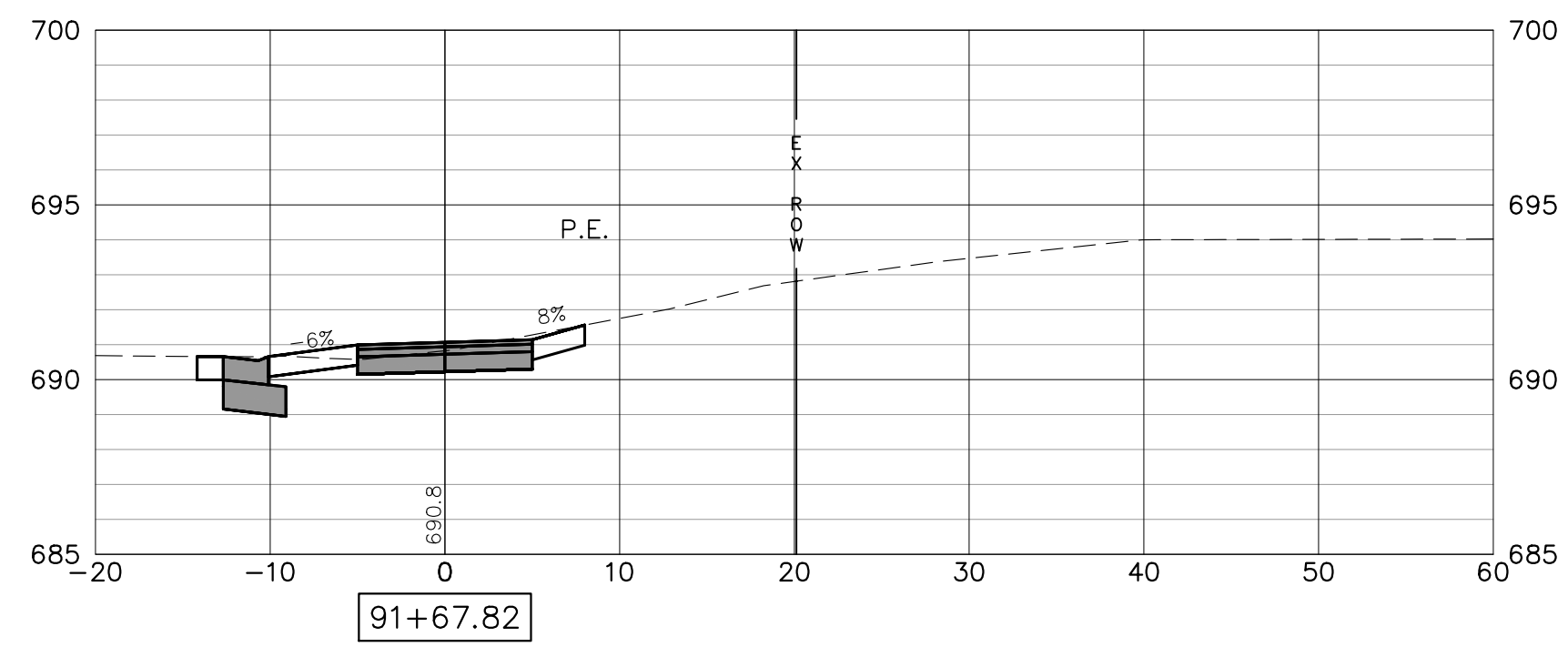


CROSS SECTIONS

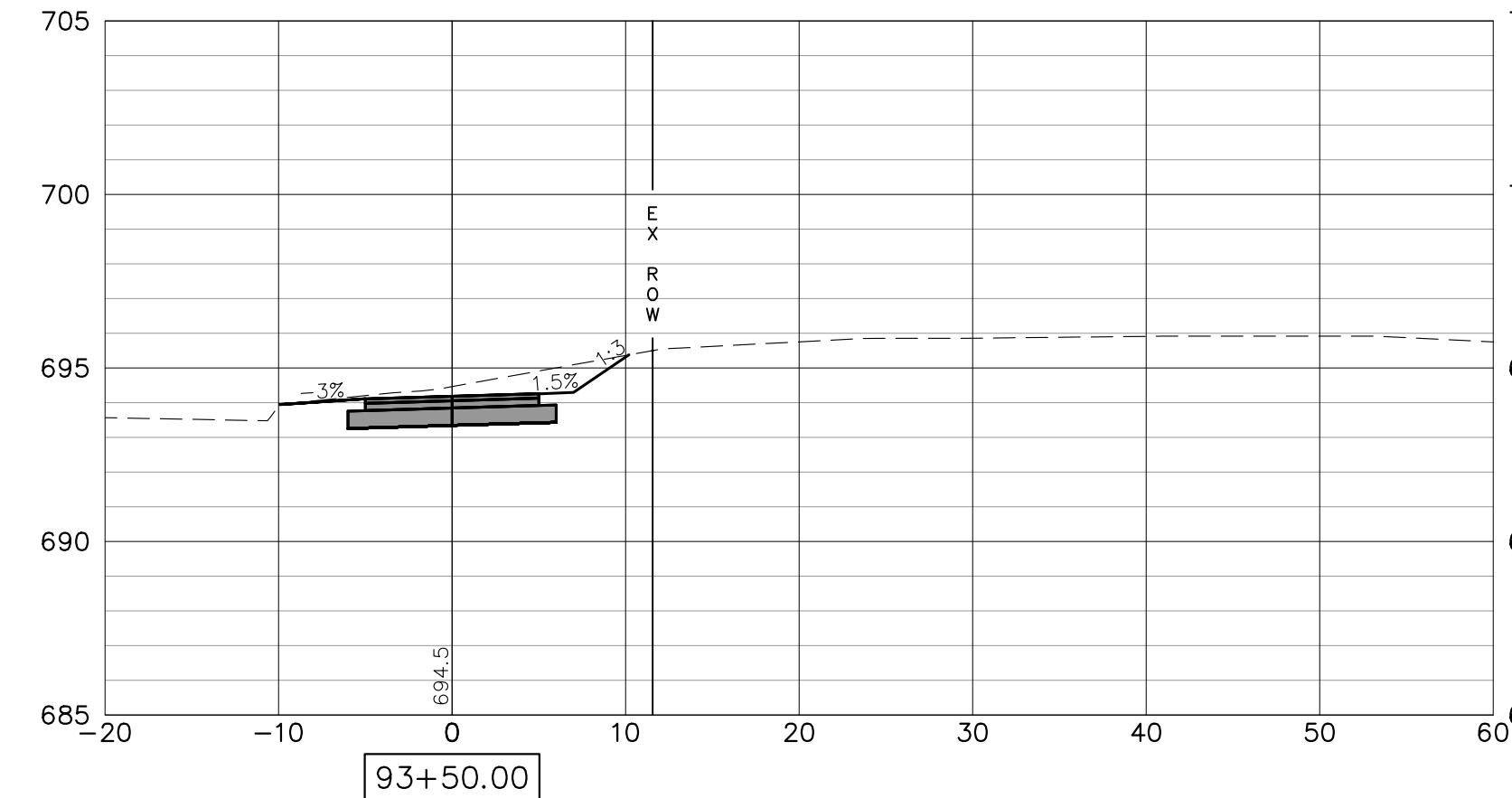
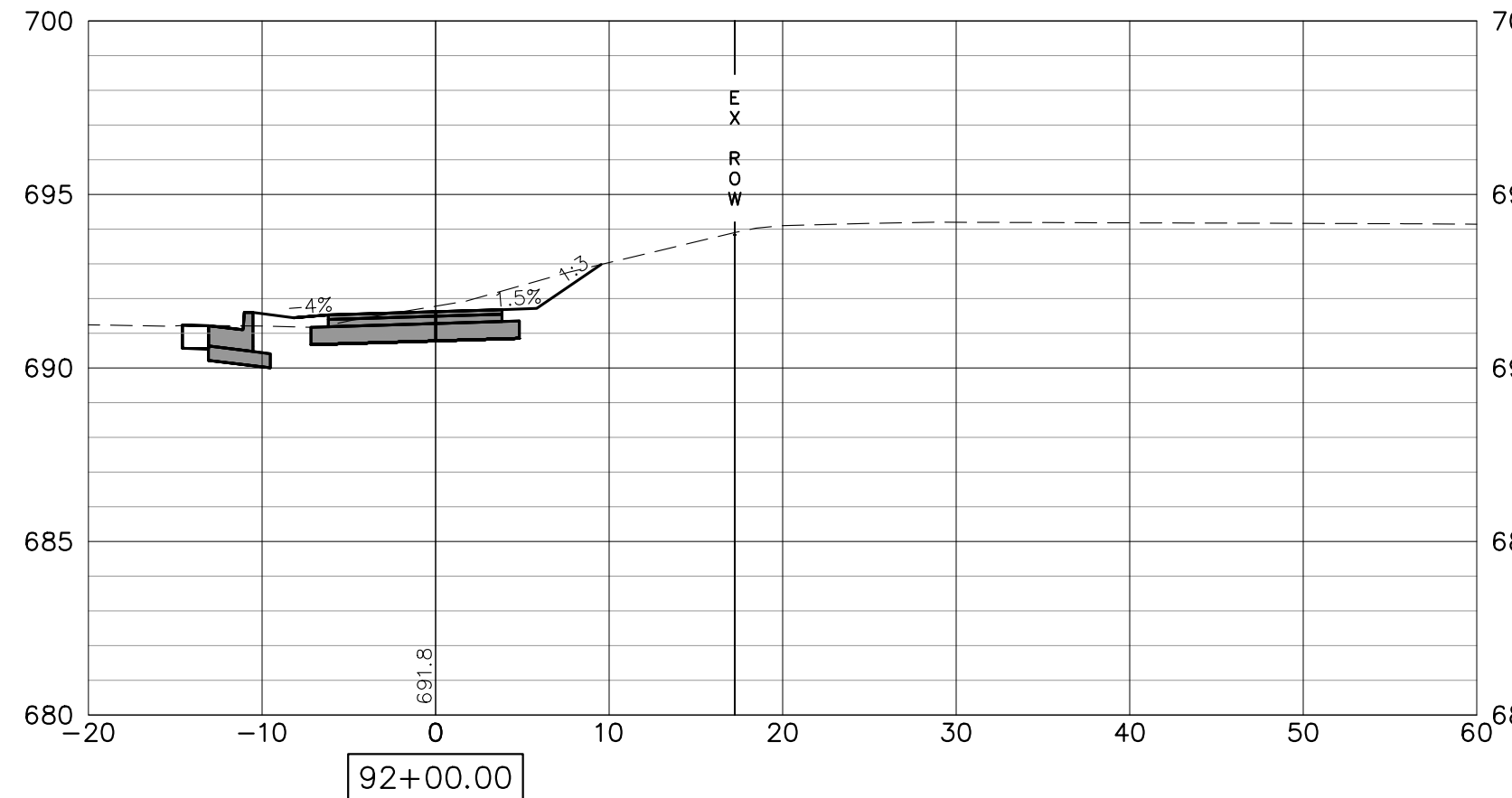
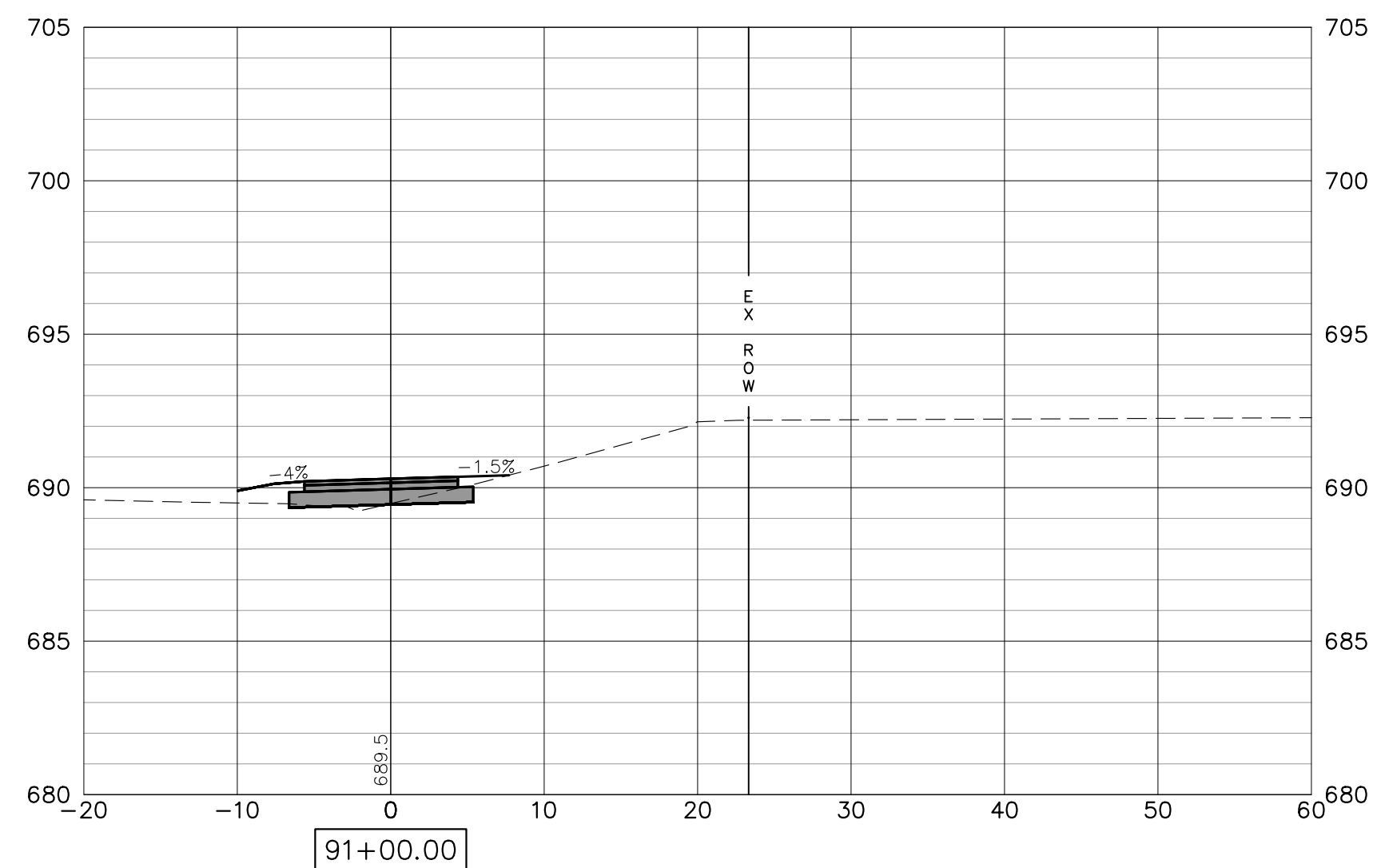
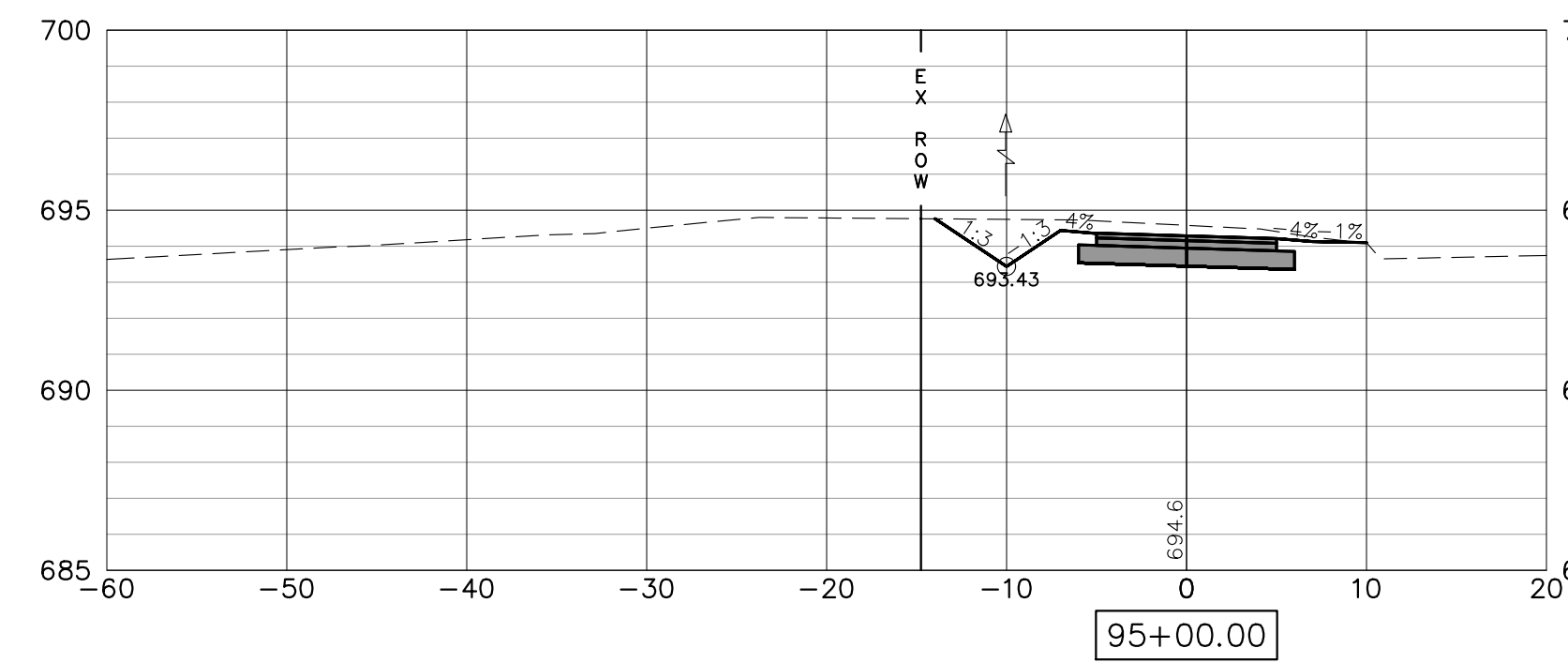
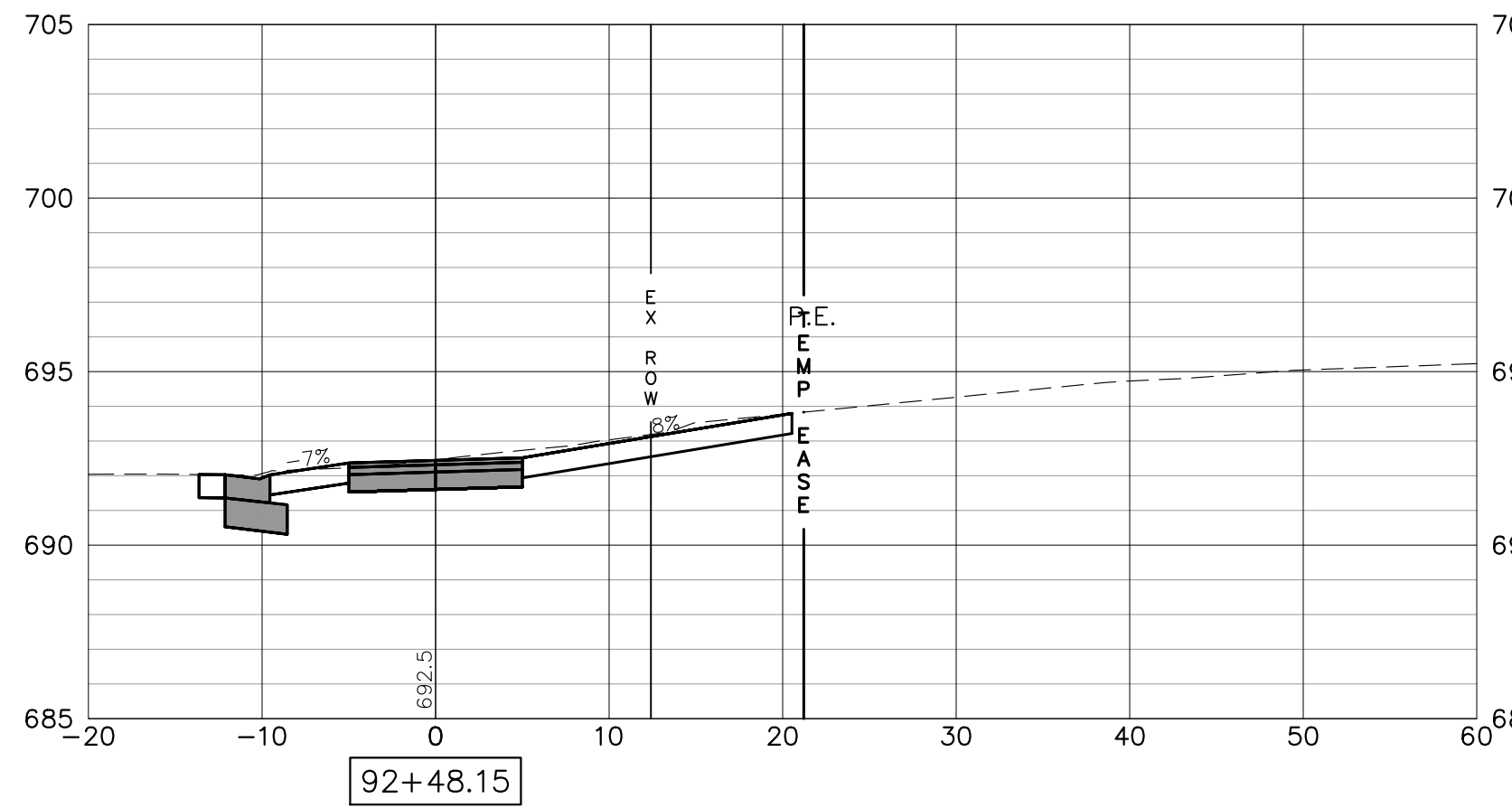
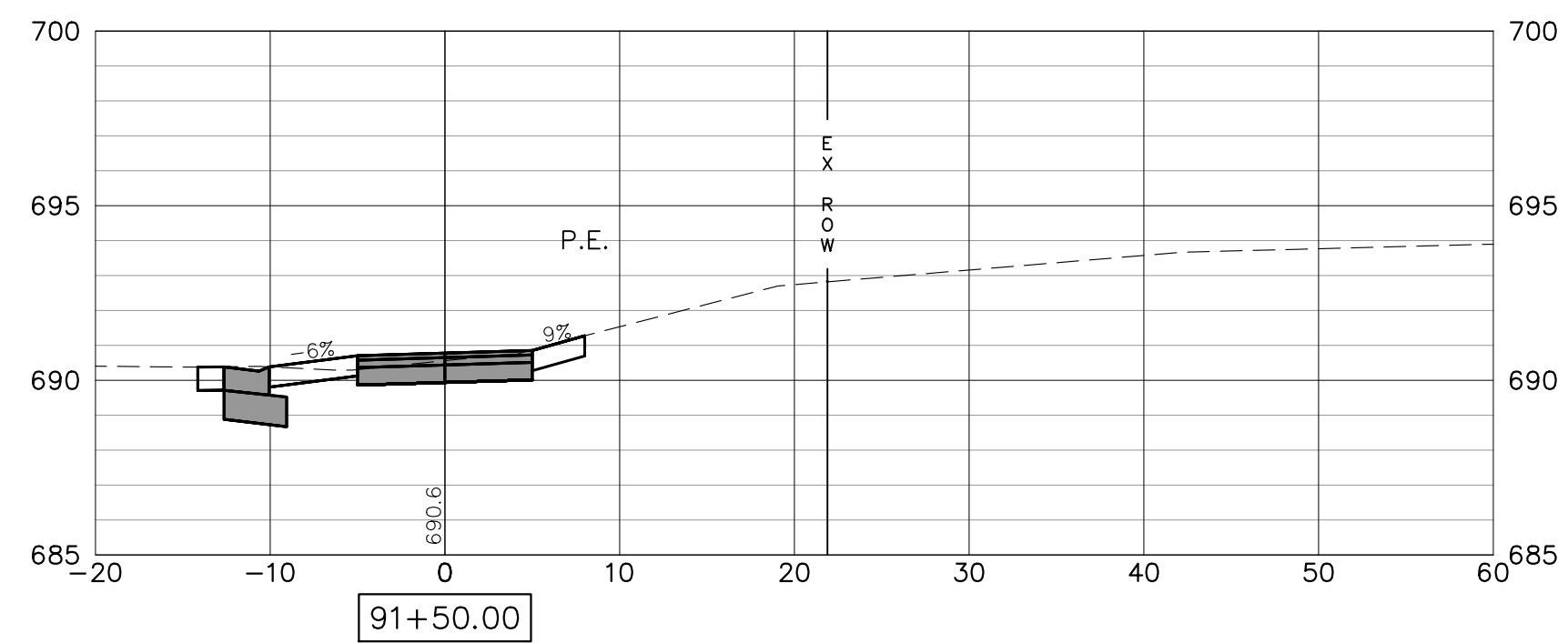
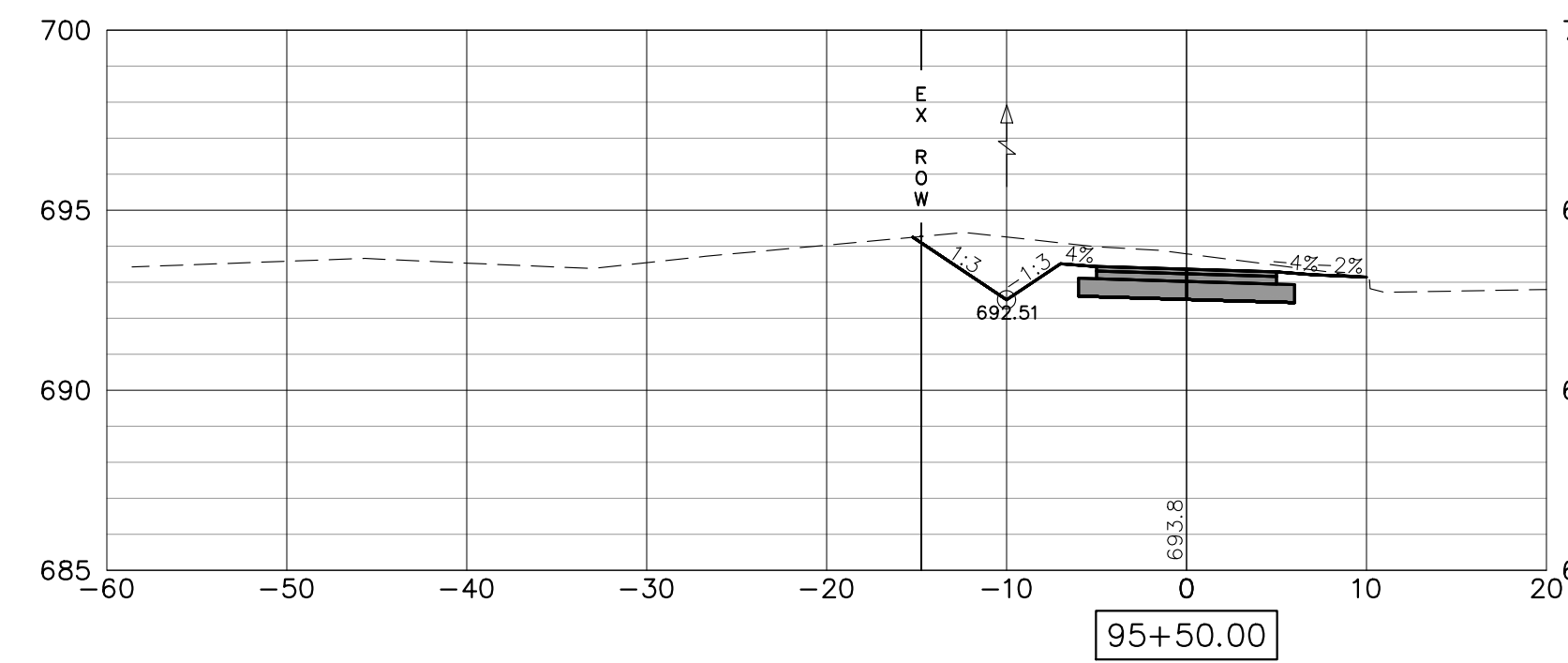
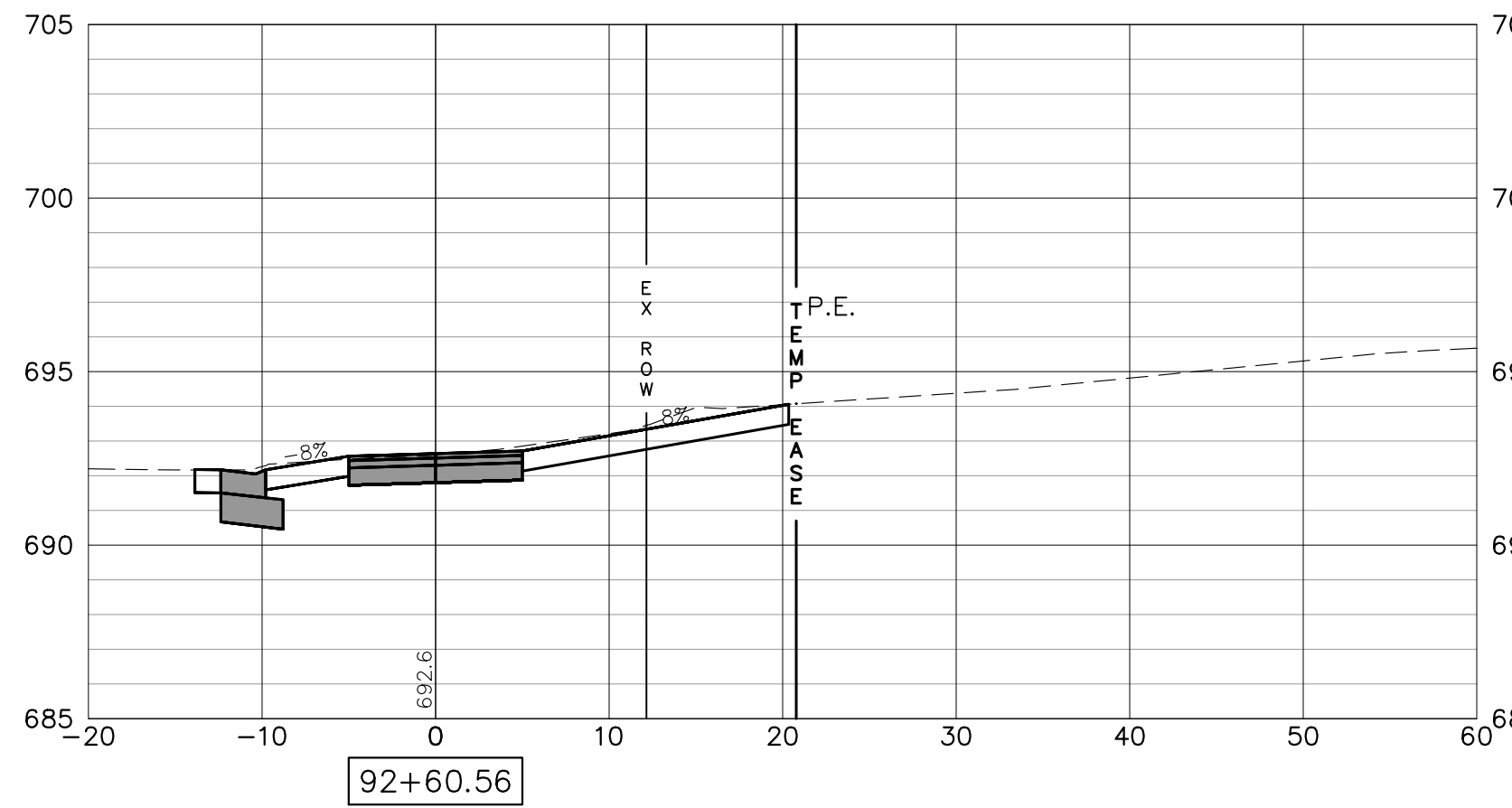
SCALE: SHEET NO. 153 OF 178 SHEETS

F.A.U. RTE.	SECTION	COUNTY	TOTAL SHEETS	SHEET NO.
5851	10-00145-00-BT	ROCK ISLAND	178	XS16

ILLINOIS FED. AID PROJECT



NOTE:
RETAINING WALLS SHOWN ON CROSS-SECTIONS ARE FOR INFORMATIONAL
PURPOSES ONLY. CONTRACTOR MUST USE RETAINING WALL PLAN AND
PROFILE SHEETS FOR CONSTRUCTION OF APPROPRIATE WALLS.



FILE NAME = 18000211.00/
CEM #001-2018

USER NAME = PAR

DESIGNED — NWK

REVISED —

PLOT SCALE =

DRAWN — NWK

REVISED —

PLOT DATE = 10/30/2020

CHECKED — LRR

REVISED —

DATE — 10/30/2020

REVISED —



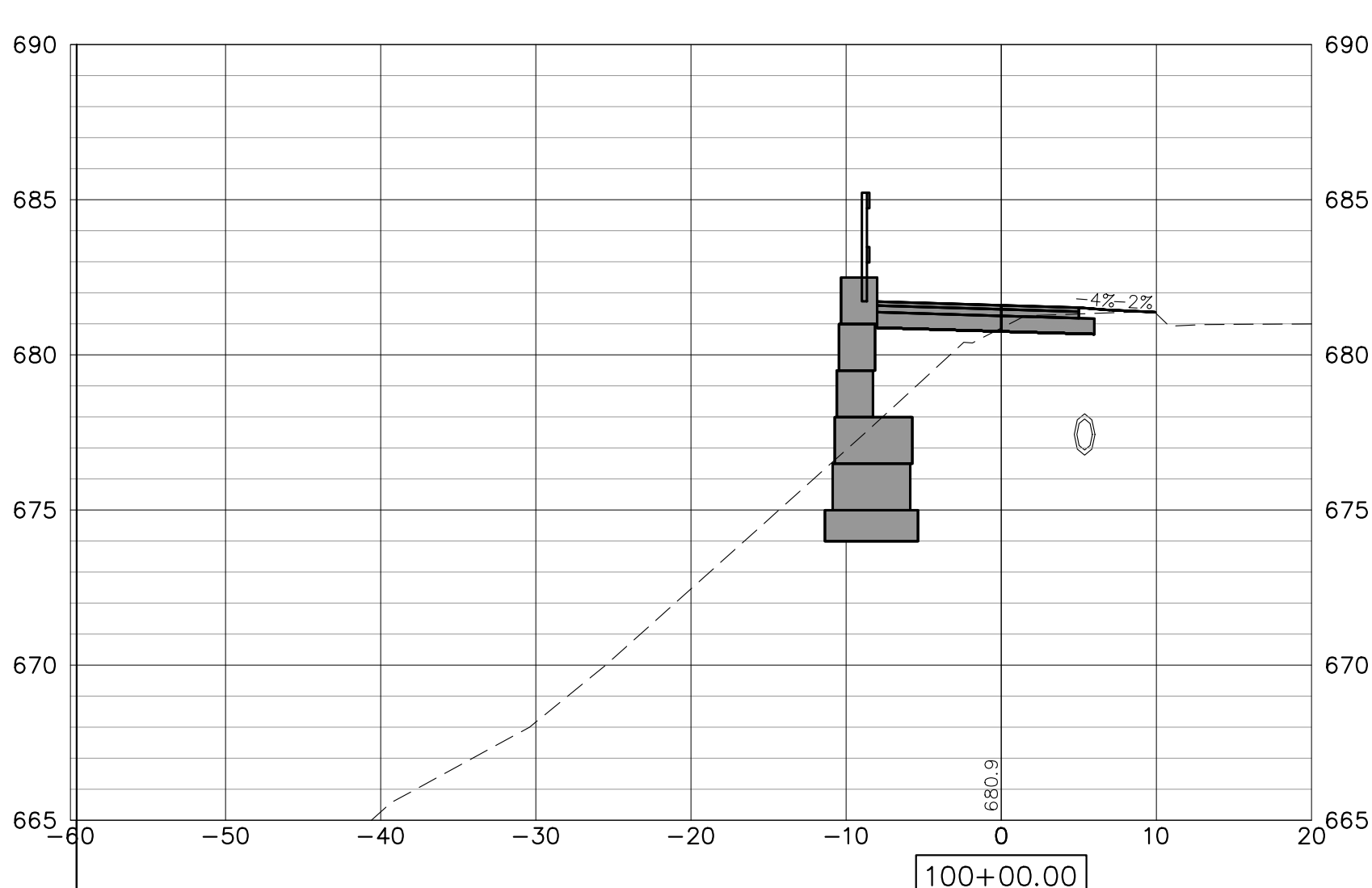
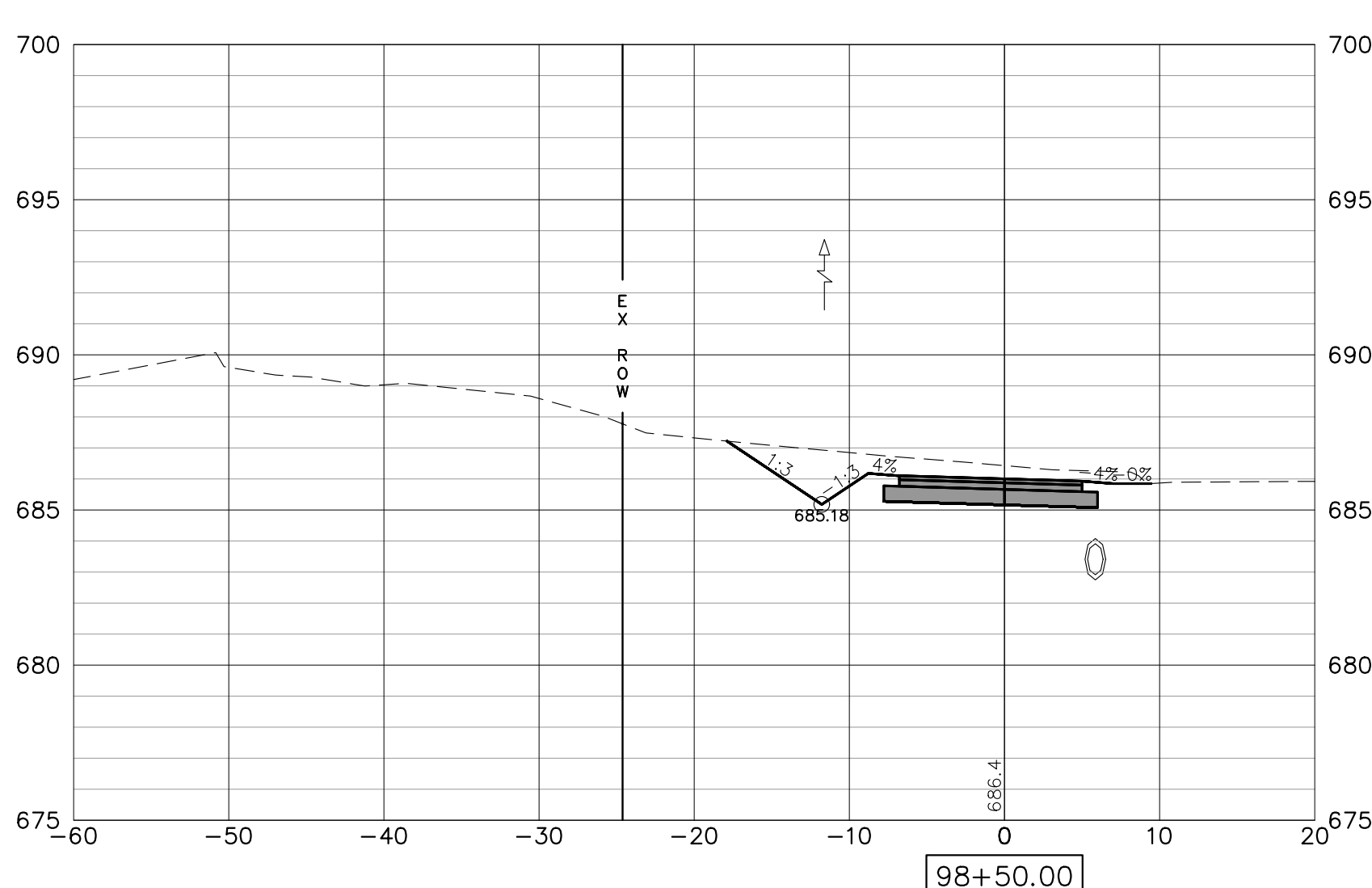
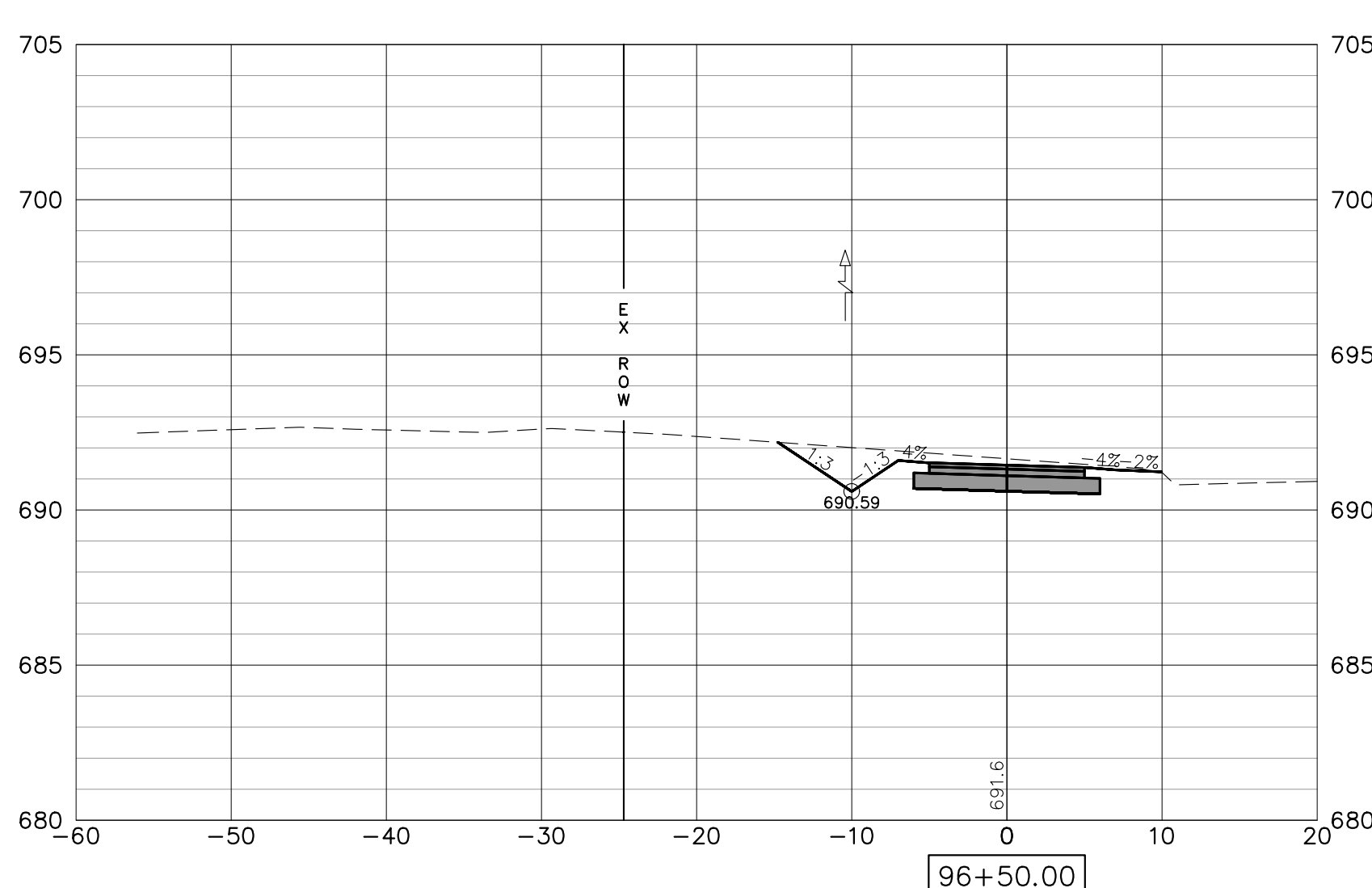
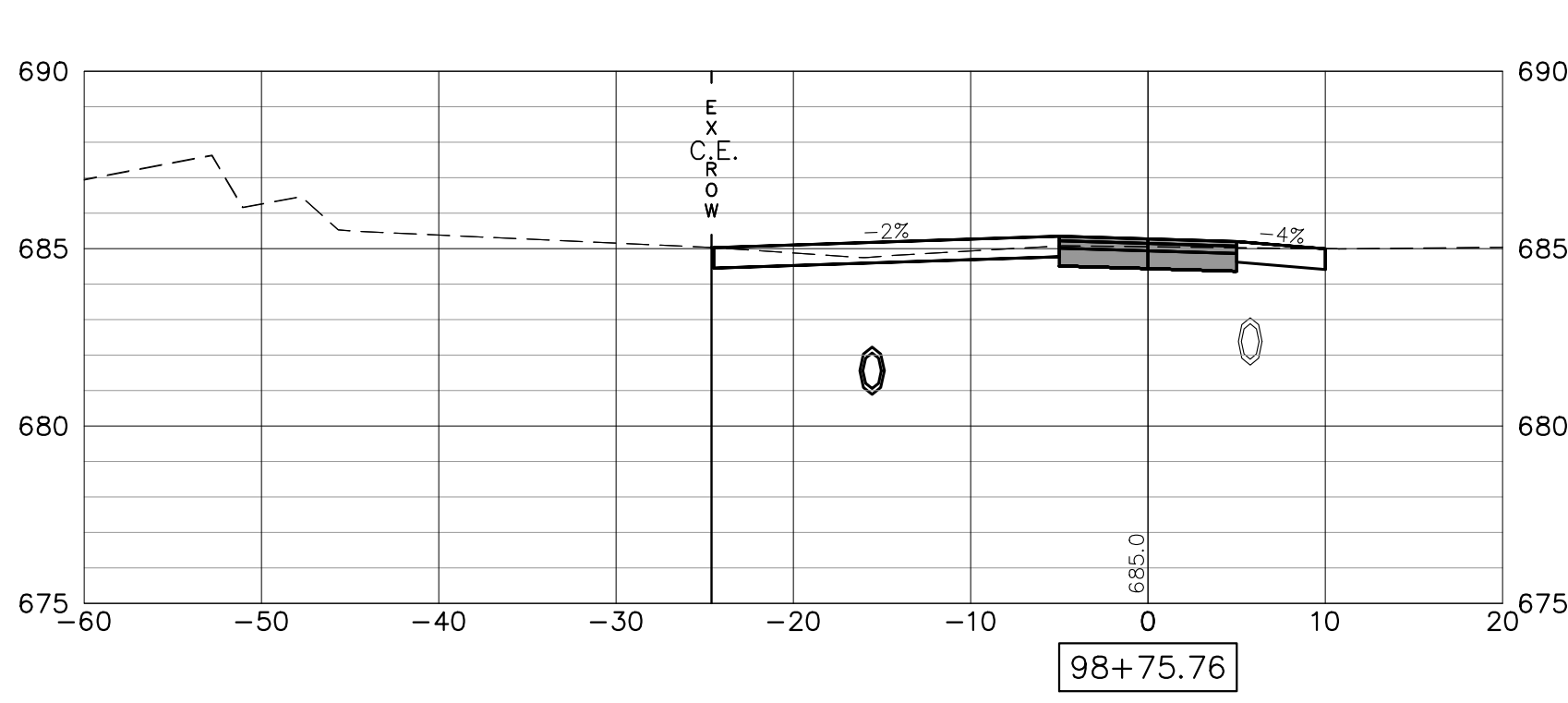
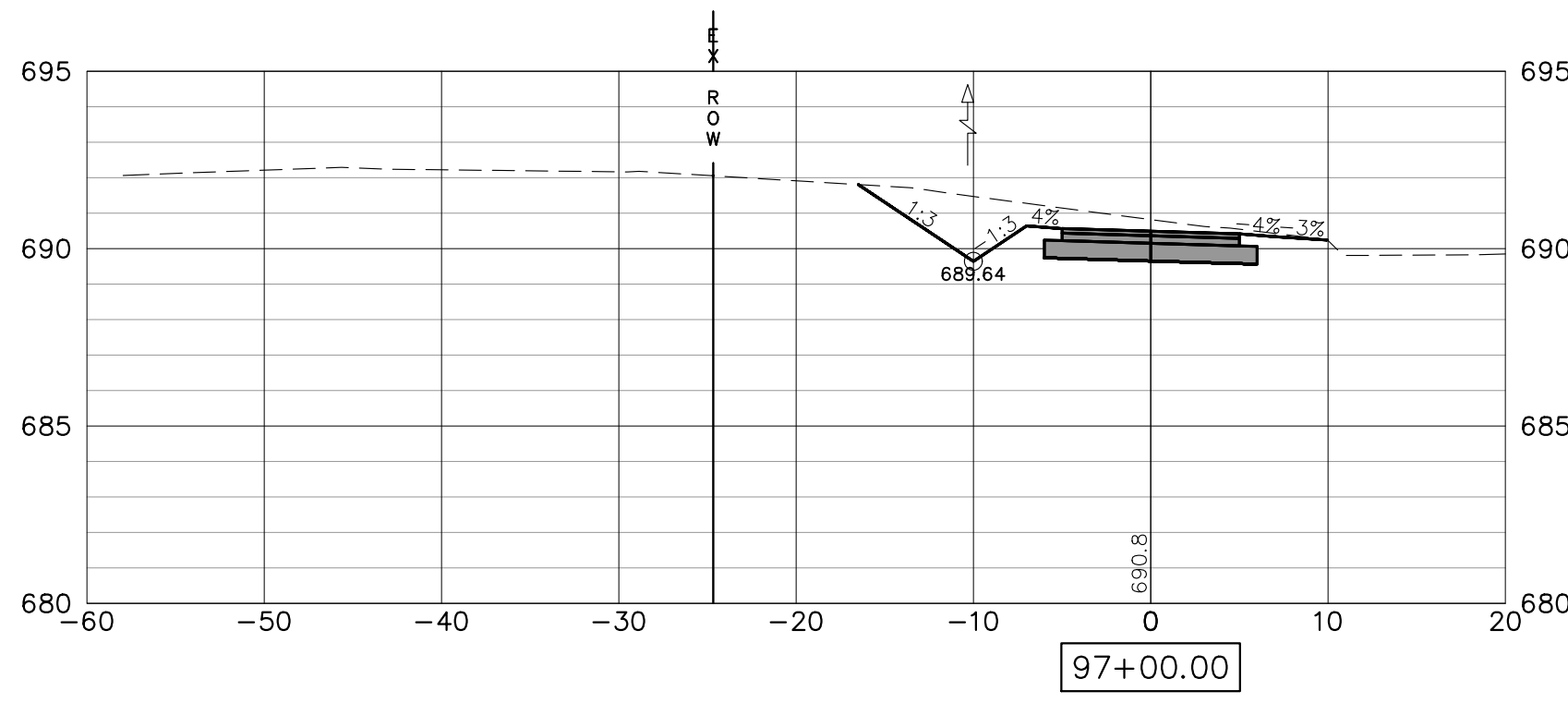
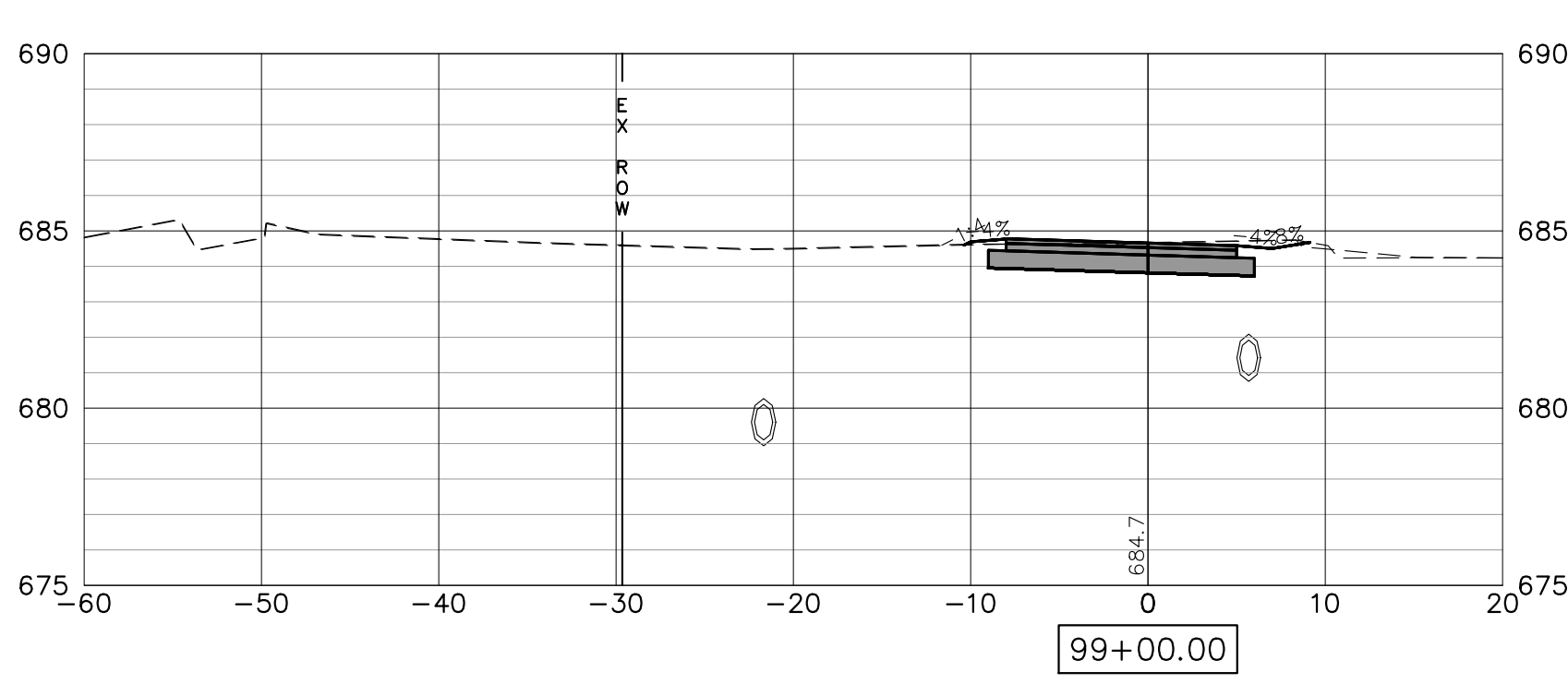
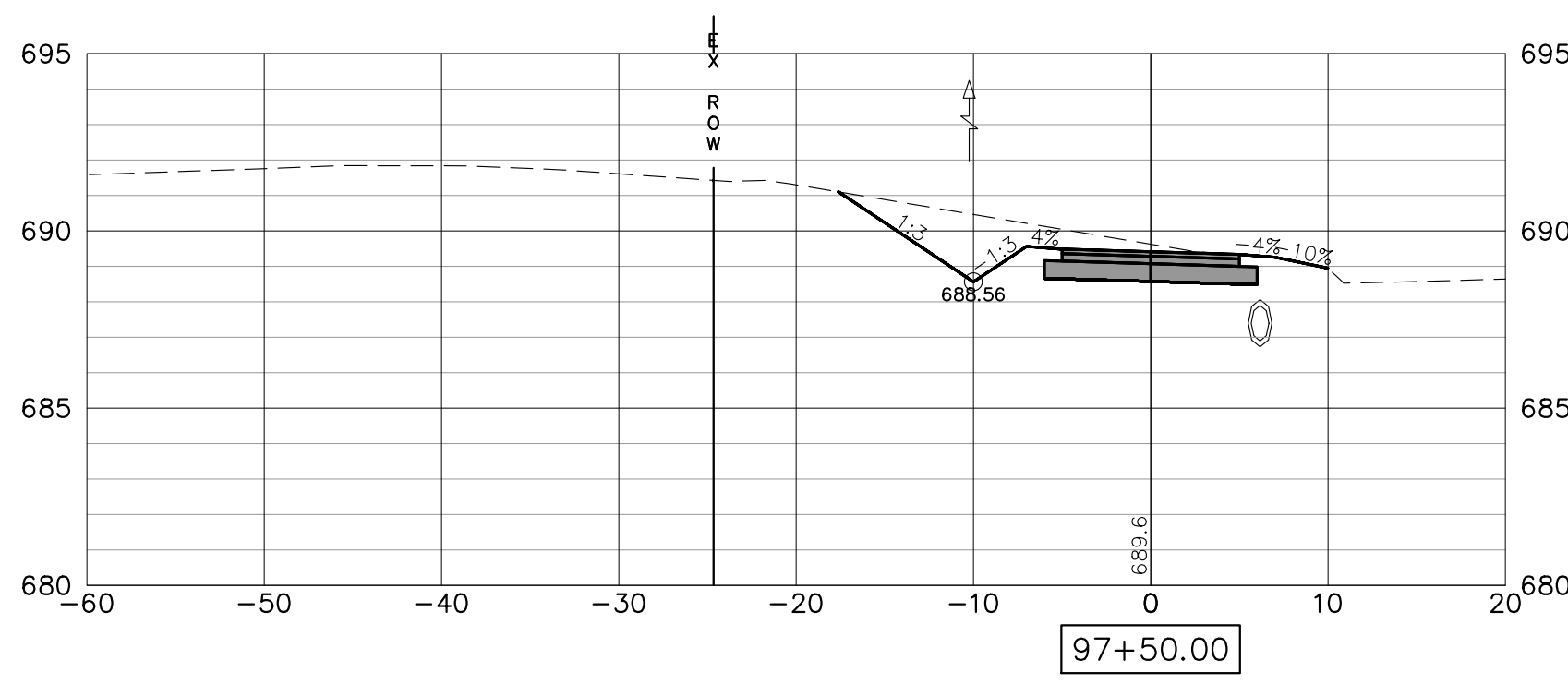
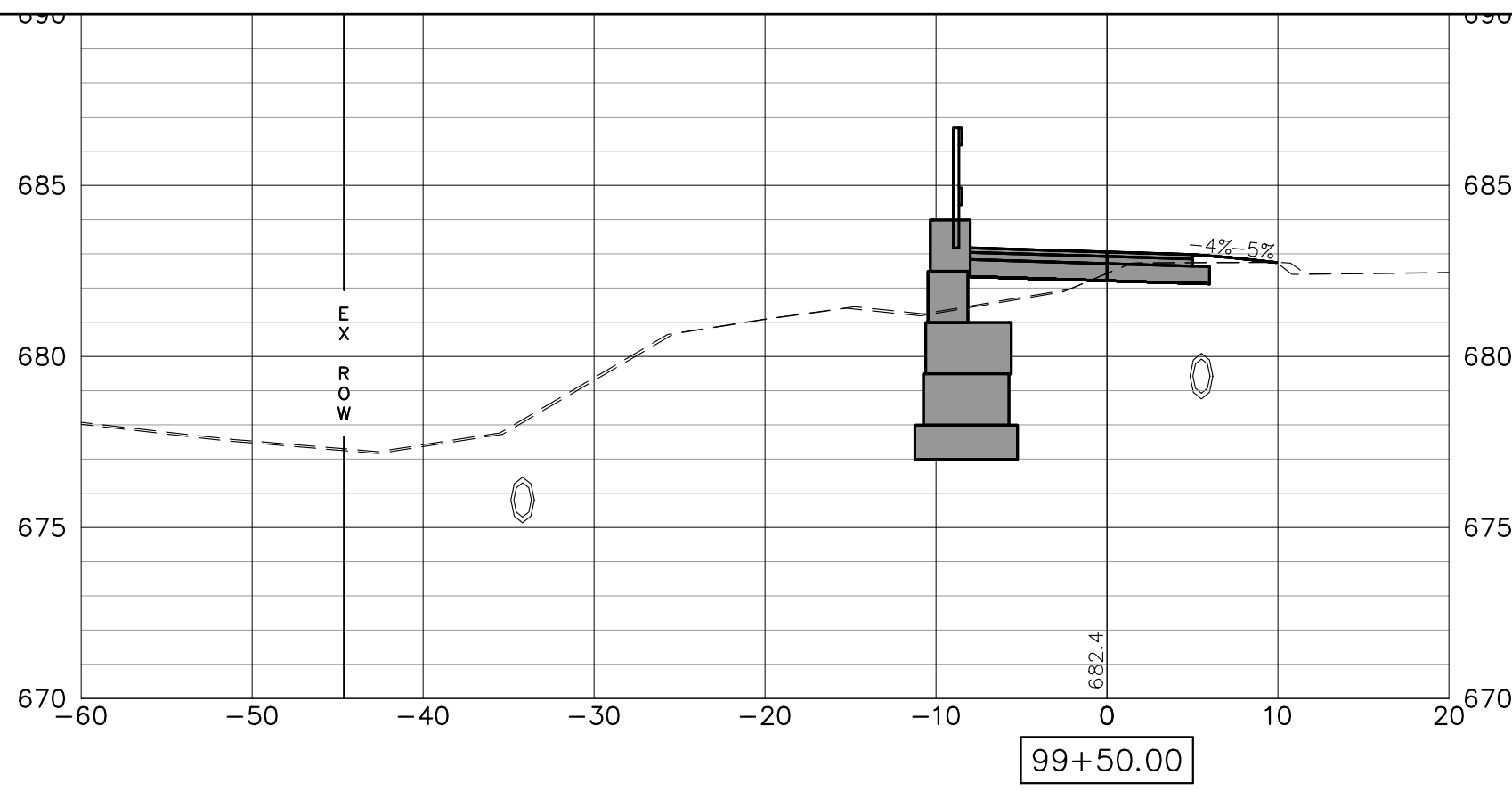
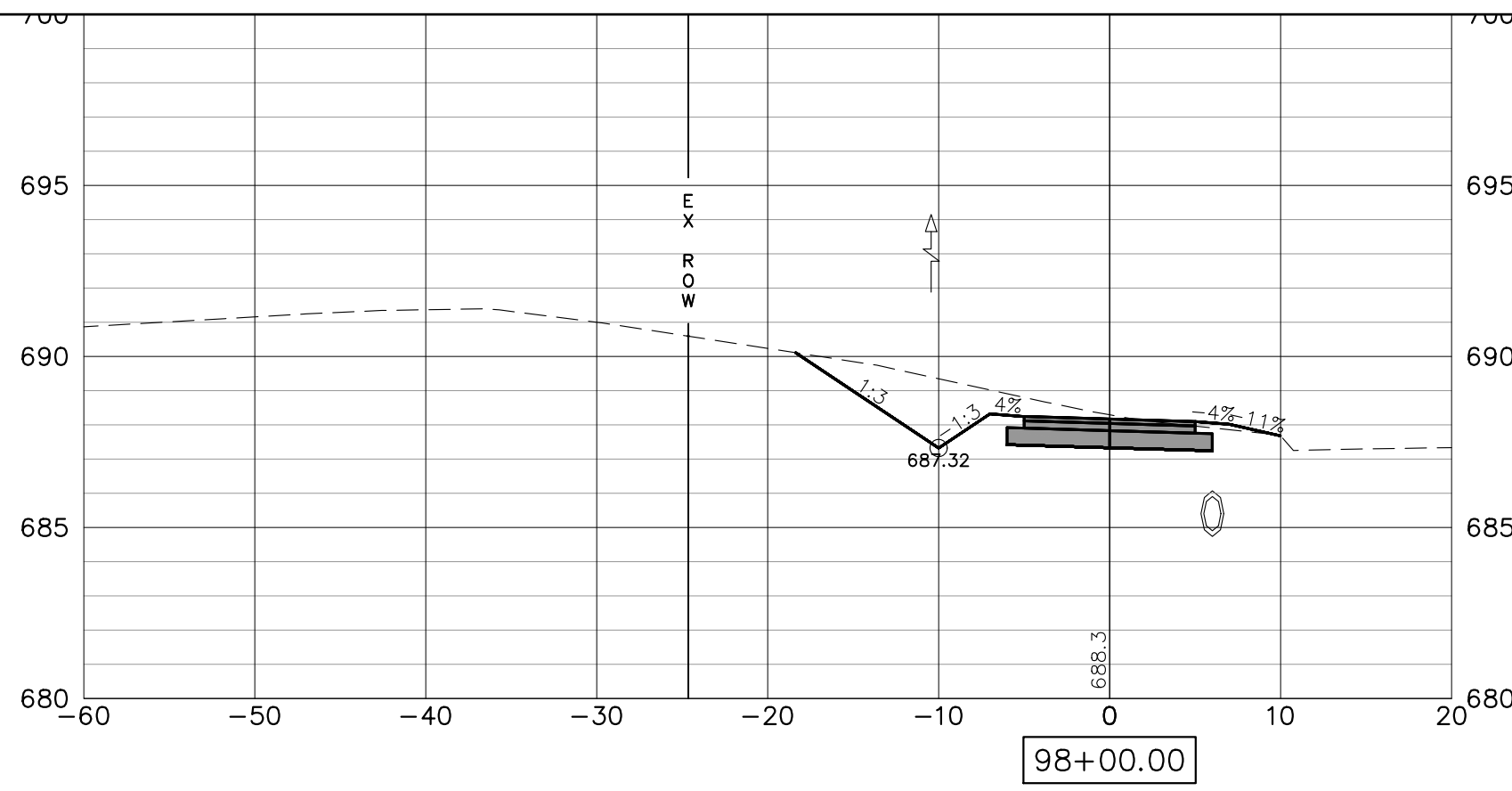
CROSS SECTIONS

SCALE: SHEET NO. 154 OF 178 SHEETS

F.A.U. RTE.	SECTION	COUNTY	TOTAL SHEETS	SHEET NO.
5851	10-00145-00-BT	ROCK ISLAND	178	XS17

ILLINOIS FED. AID PROJECT

NOTE:
RETAINING WALLS SHOWN ON CROSS-SECTIONS ARE FOR INFORMATIONAL
PURPOSES ONLY. CONTRACTOR MUST USE RETAINING WALL PLAN AND
PROFILE SHEETS FOR CONSTRUCTION OF APPROPRIATE WALLS.




FILE NAME = 18000211.00/
CEM #001-2018

USER NAME = PAR
PLOT SCALE =
PLOT DATE = 10/30/2020

DESIGNED — NWK
DRAWN — NWK
CHECKED — LRR
DATE — 10/30/2020

REVISED —
REVISED —
REVISED —
REVISED —

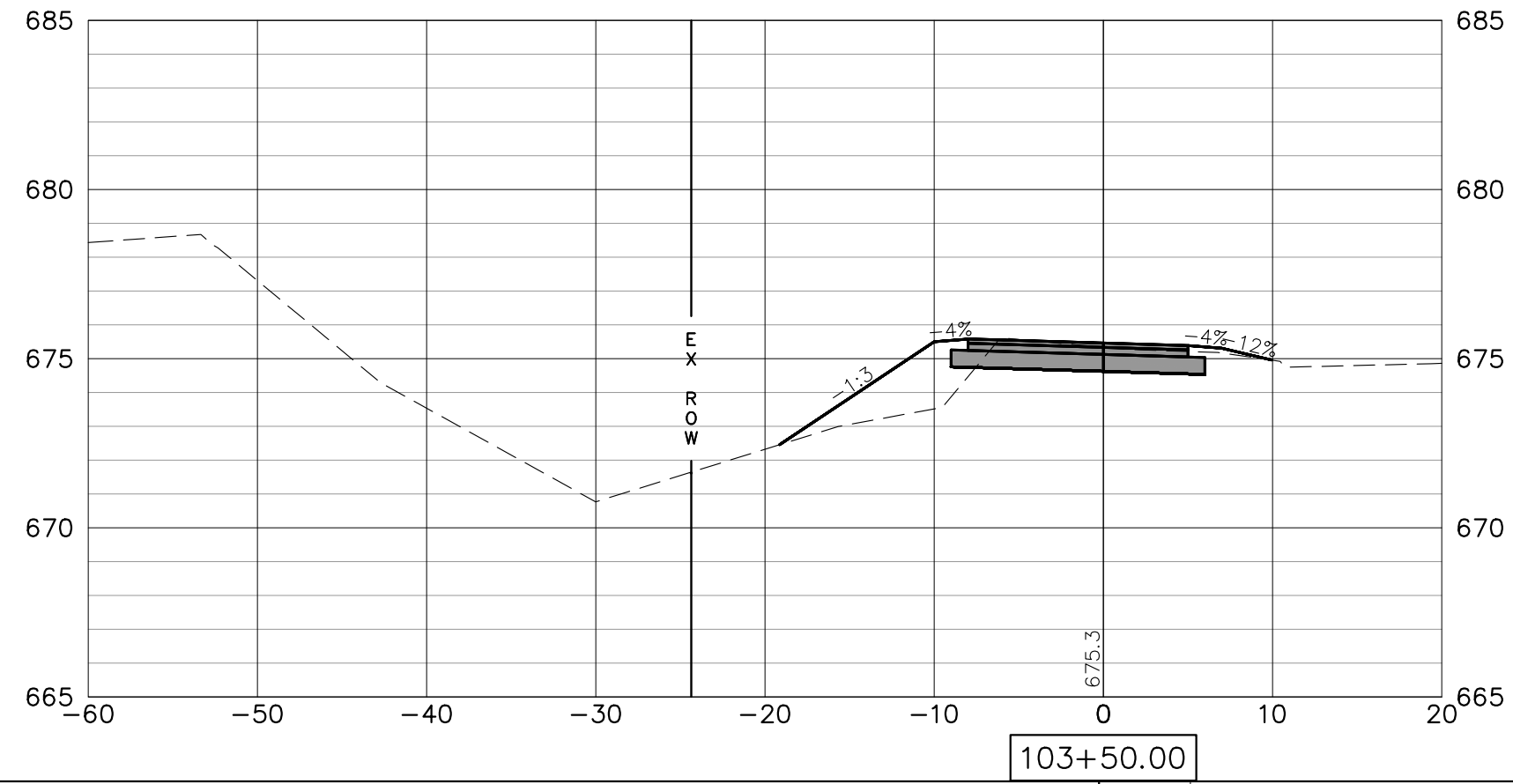
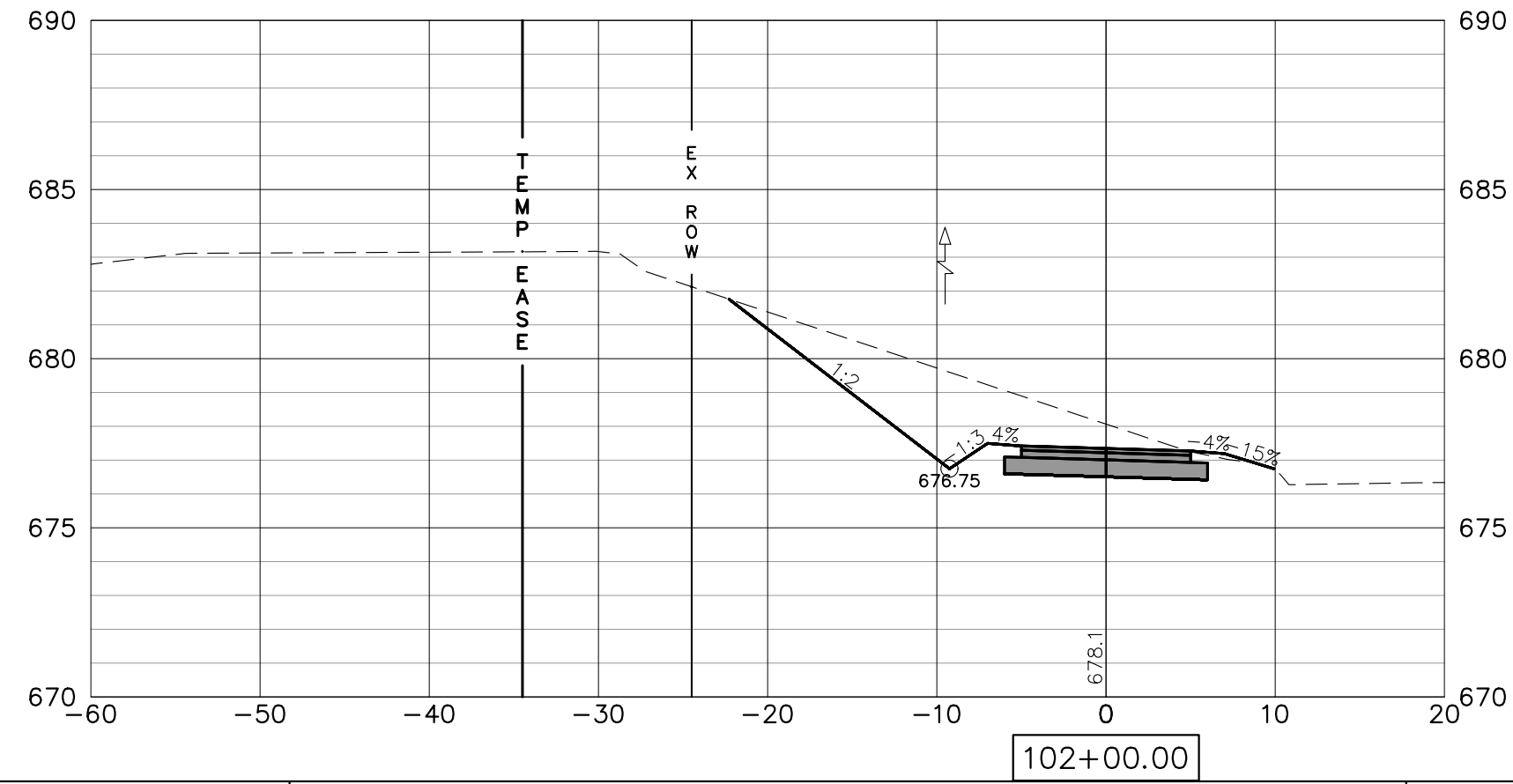
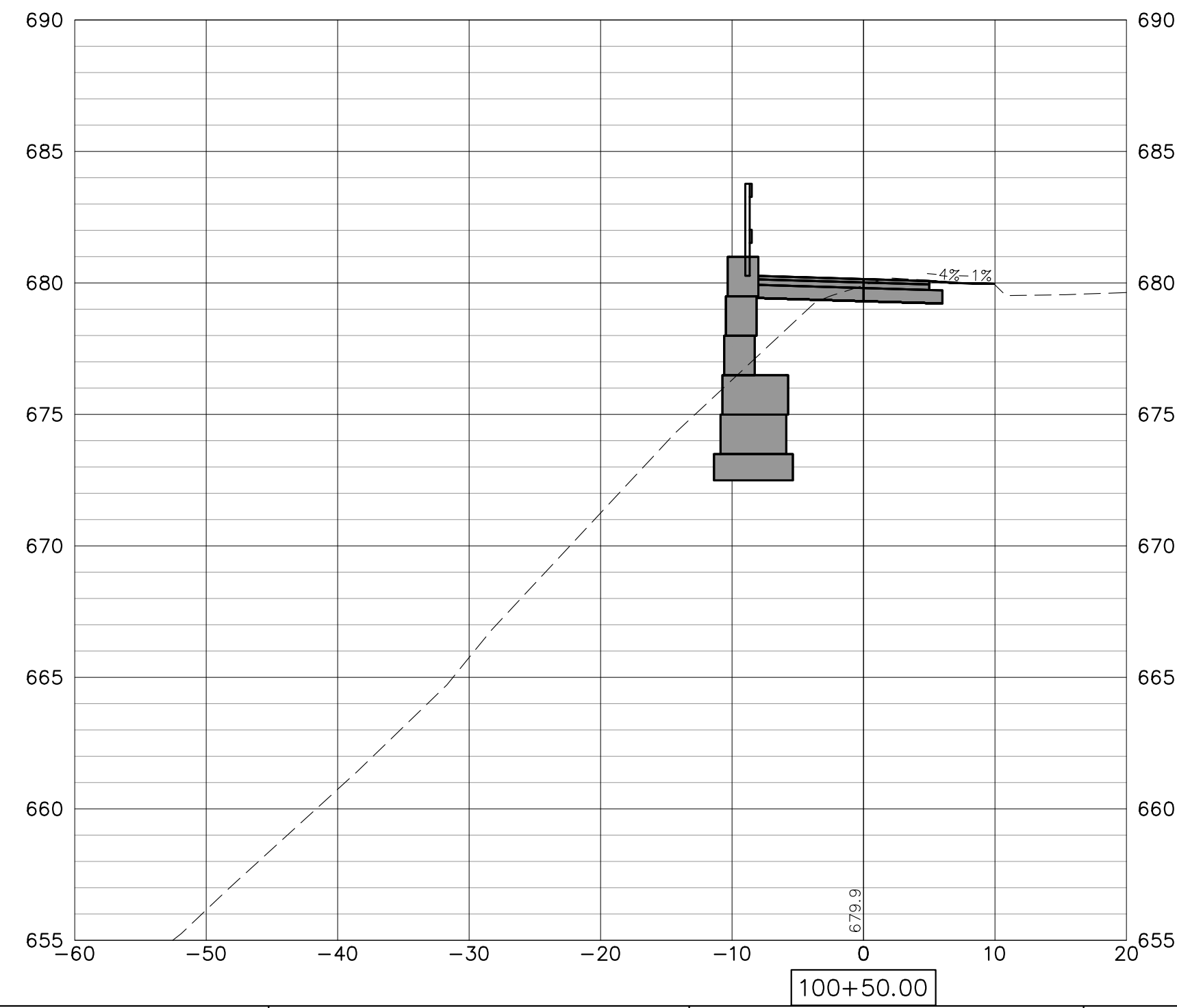
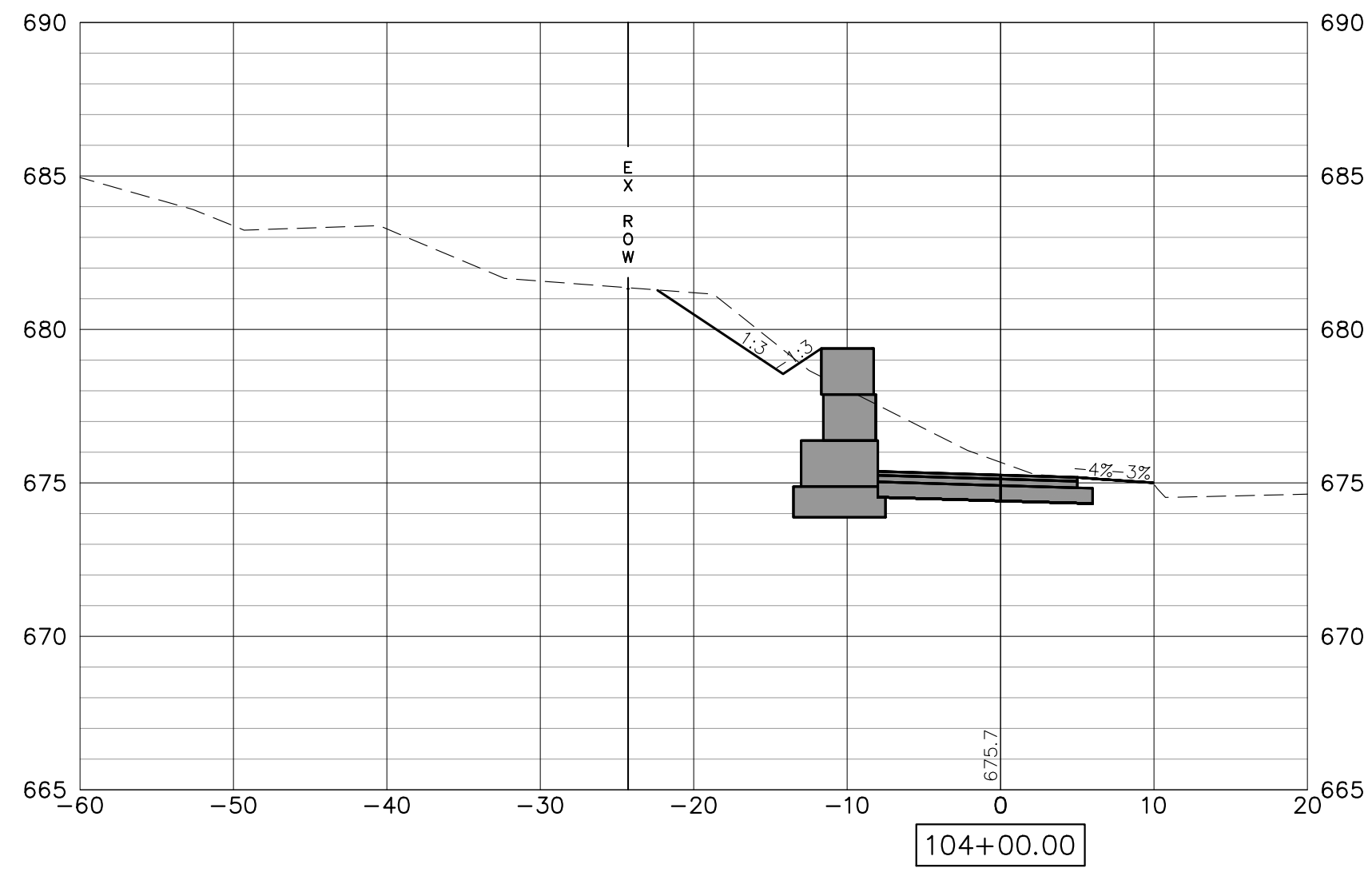
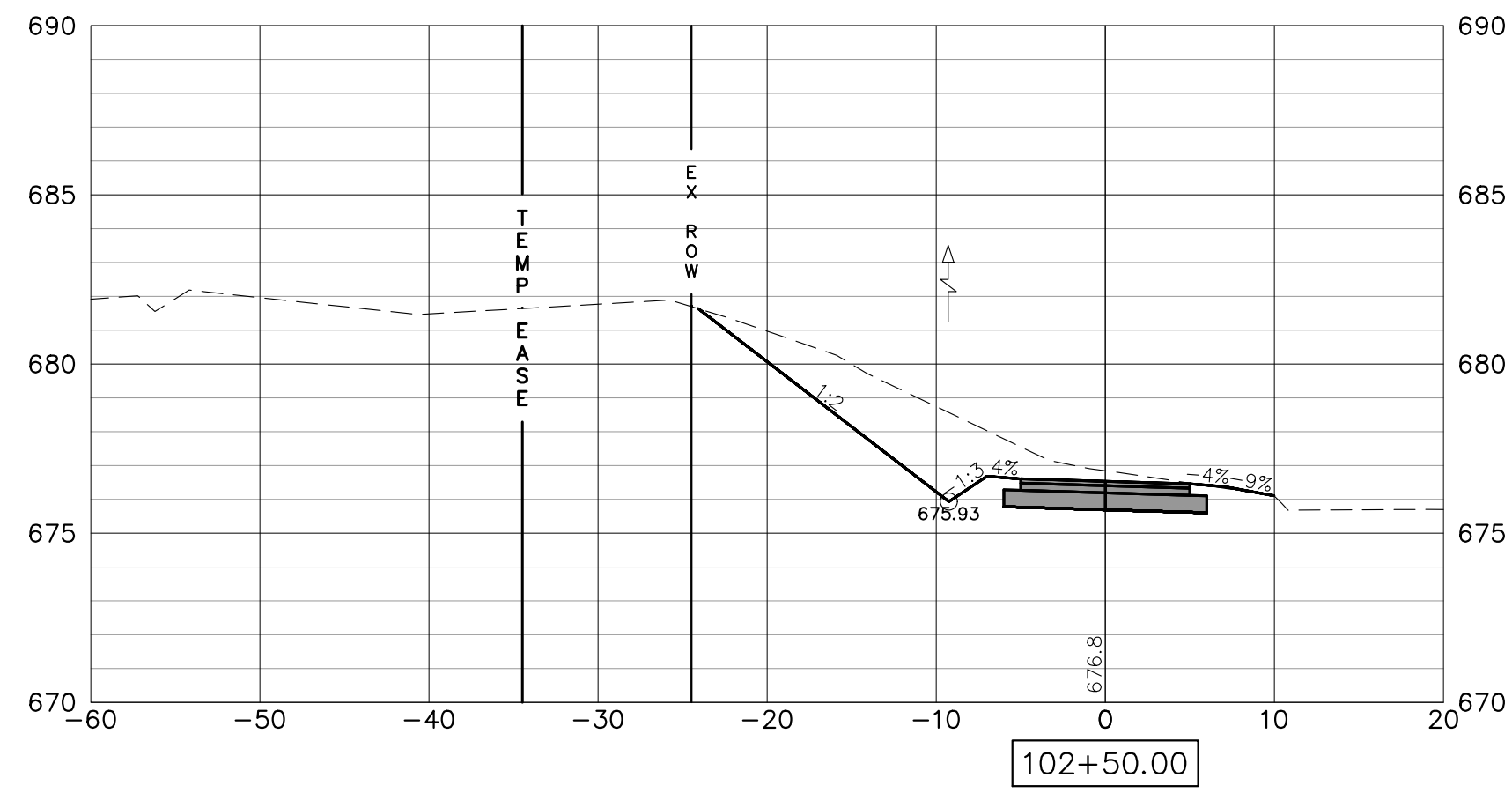
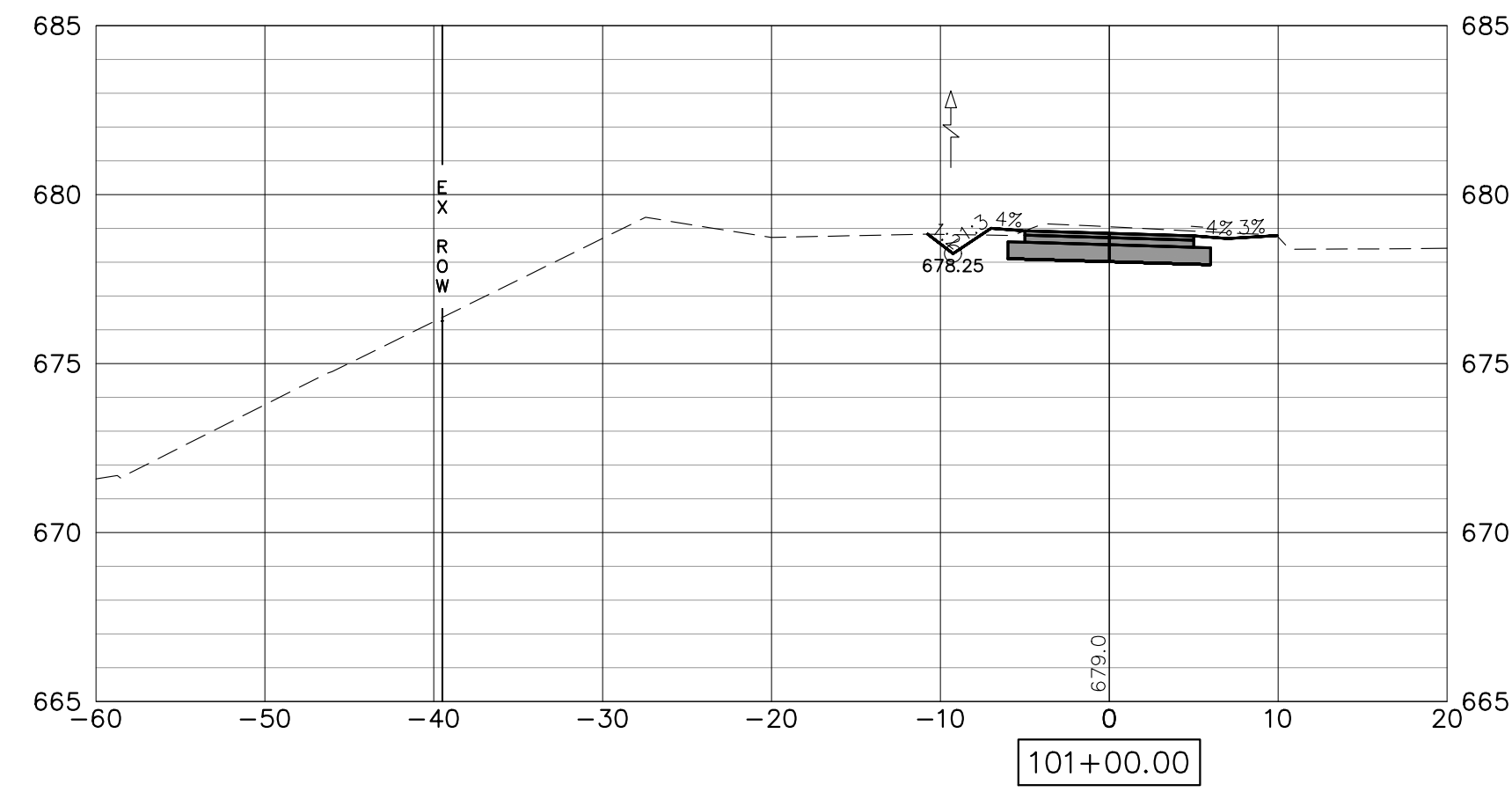
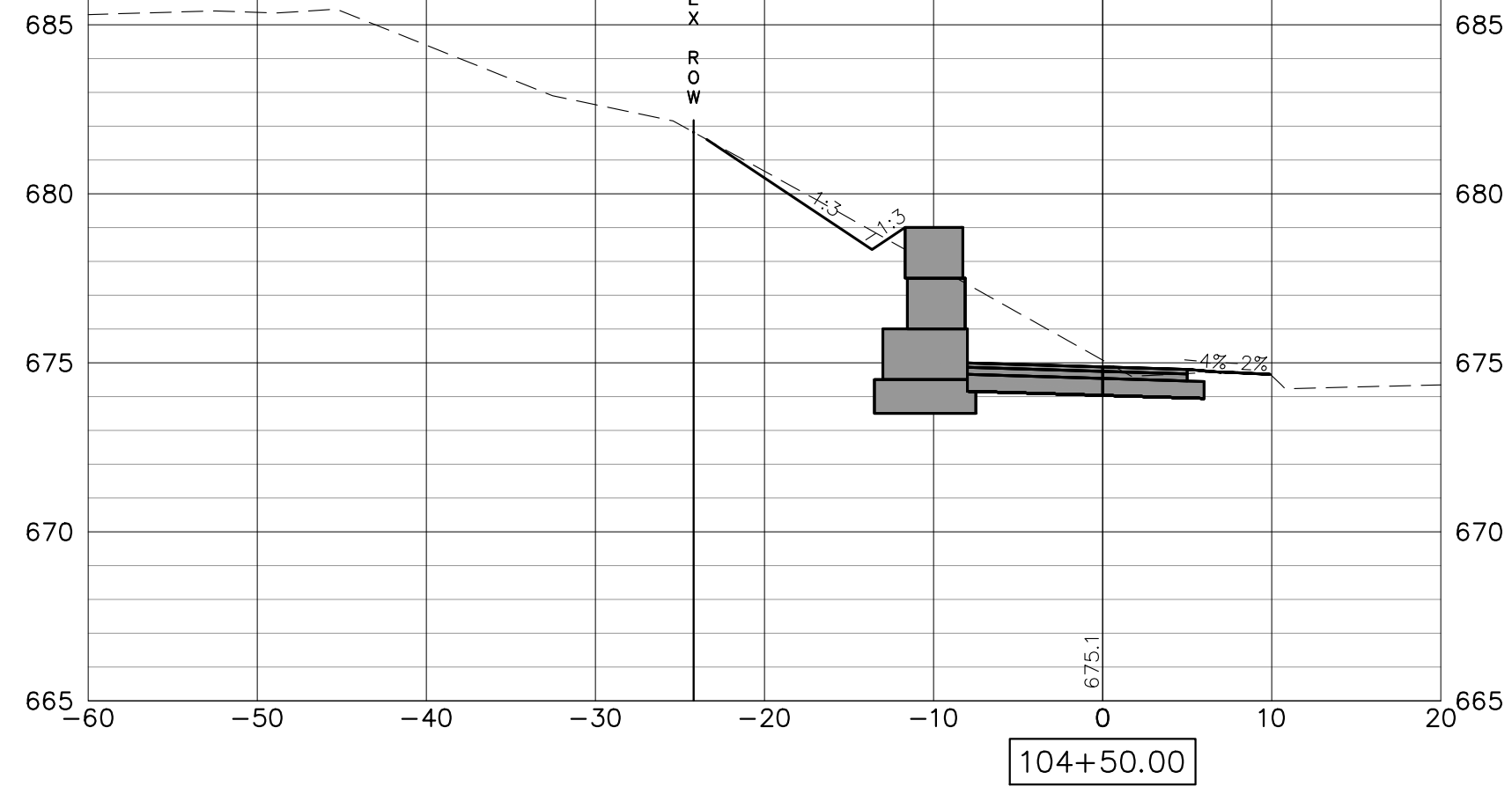
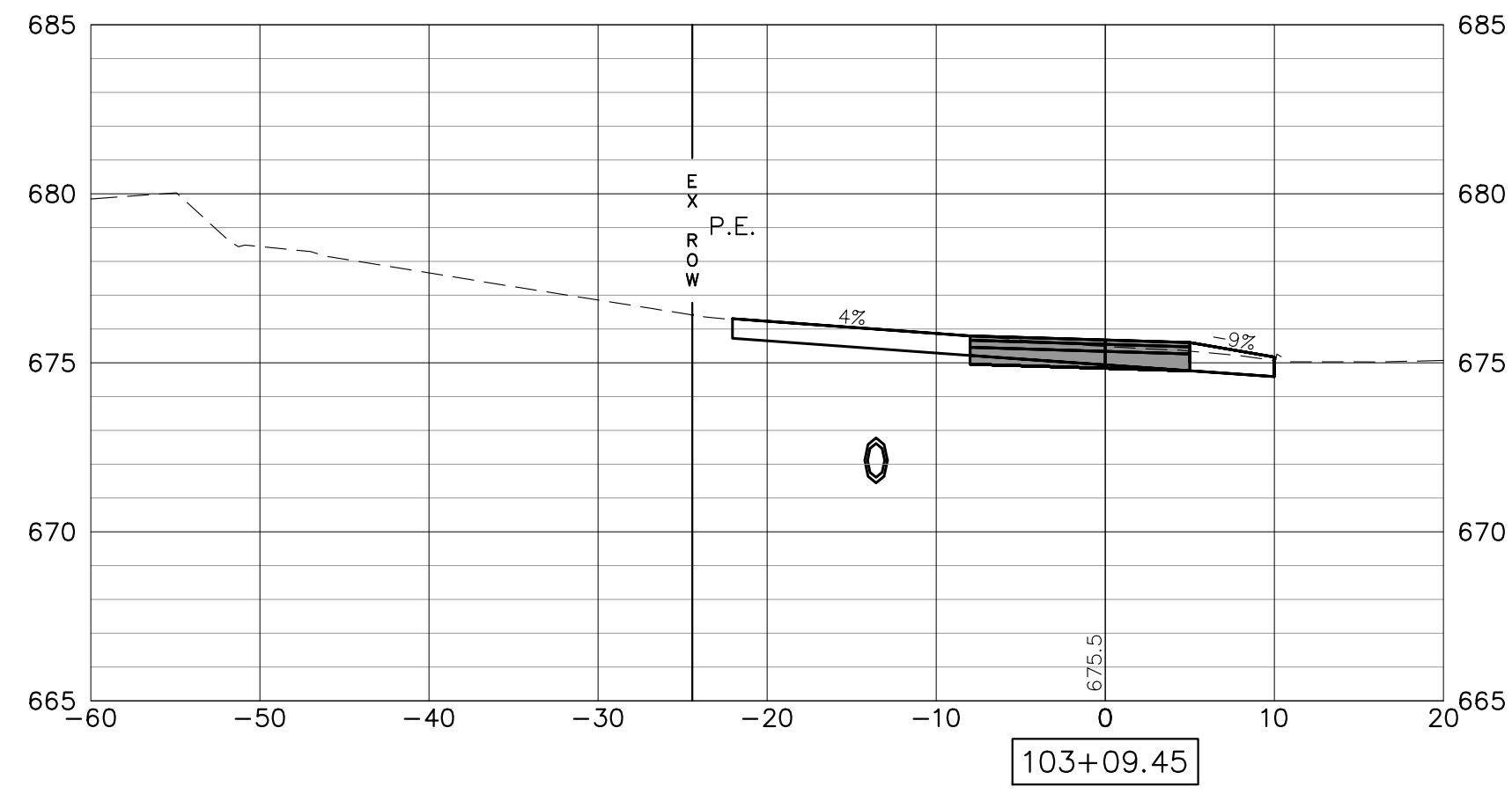
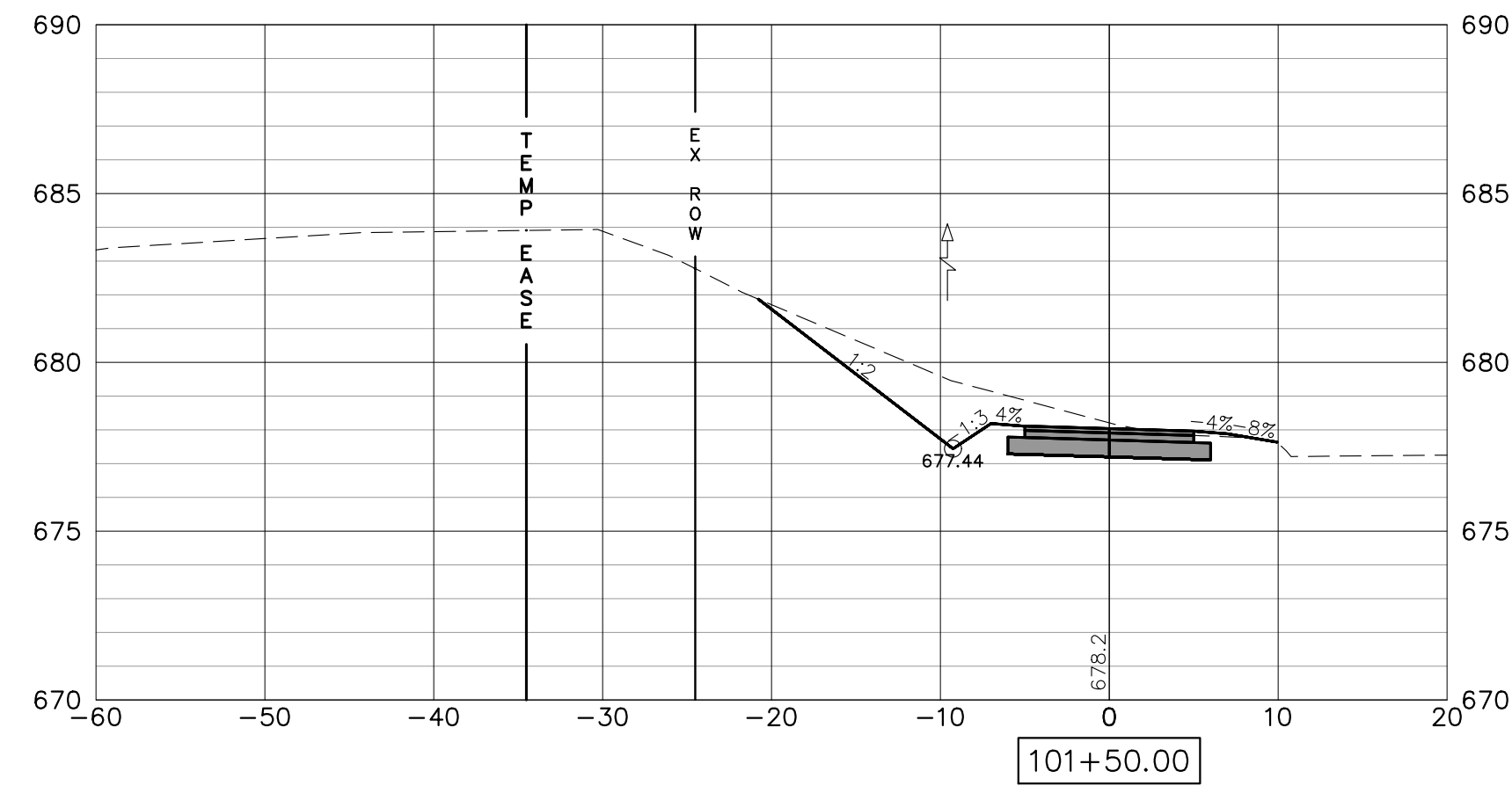


CROSS SECTIONS

SCALE: SHEET NO. 155 OF 178 SHEETS

F.A.U. RTE.	SECTION	COUNTY	TOTAL SHEETS	SHEET NO.
5851	10-00145-00-BT	ROCK ISLAND	178	XS18

ILLINOIS FED. AID PROJECT



NOTE:
RETAINING WALLS SHOWN ON CROSS-SECTIONS ARE FOR INFORMATIONAL
PURPOSES ONLY. CONTRACTOR MUST USE RETAINING WALL PLAN AND
PROFILE SHEETS FOR CONSTRUCTION OF APPROPRIATE WALLS.

FILE NAME = 18000211.00/
CEM #001-2018

USER NAME = PAR
PLOT SCALE =
PLOT DATE = 10/30/2020

DESIGNED -- NWK
DRAWN -- NWK
CHECKED -- LRR
DATE -- 10/30/2020

REVISED --
REVISED --
REVISED --
REVISED --

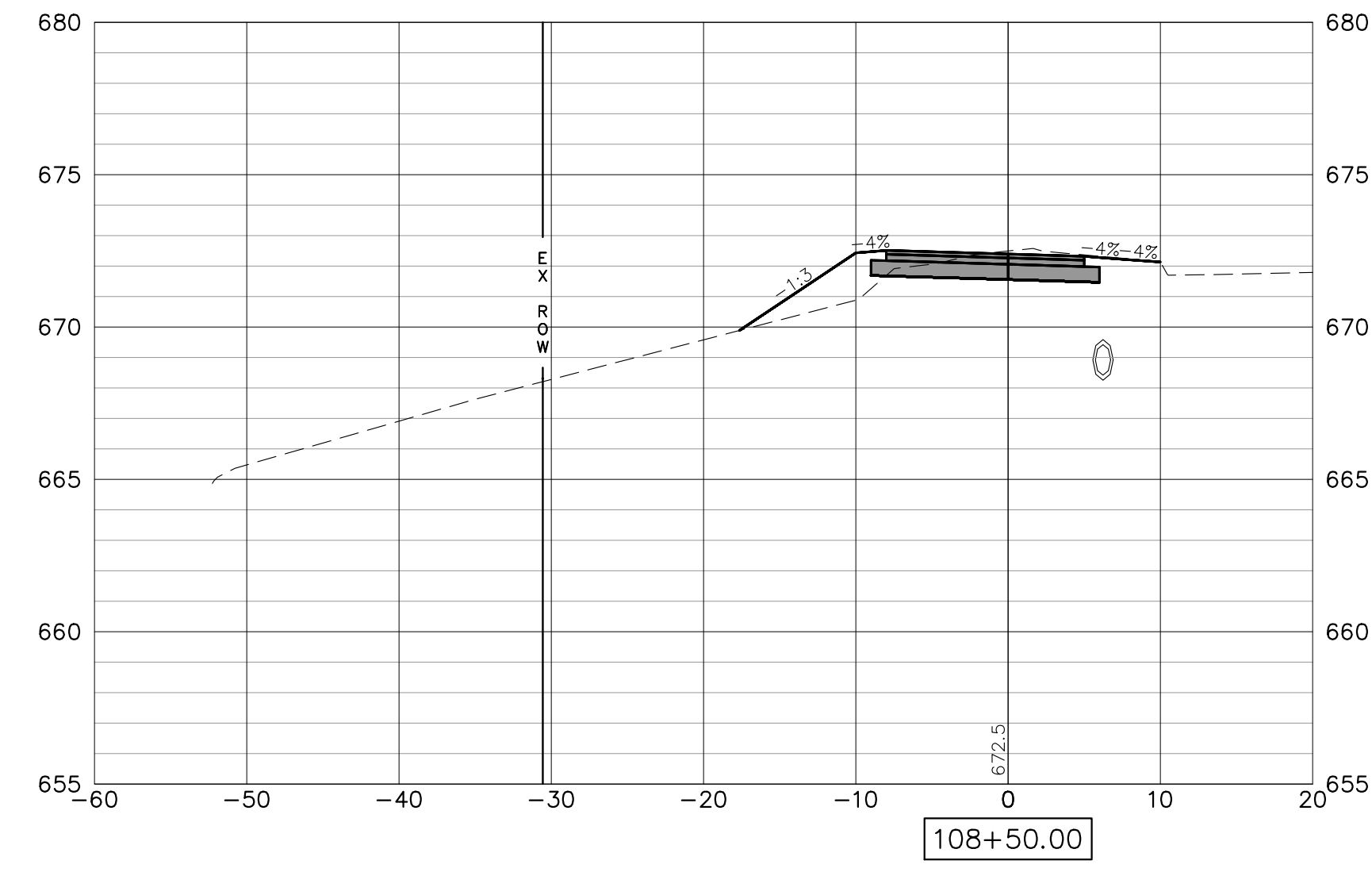
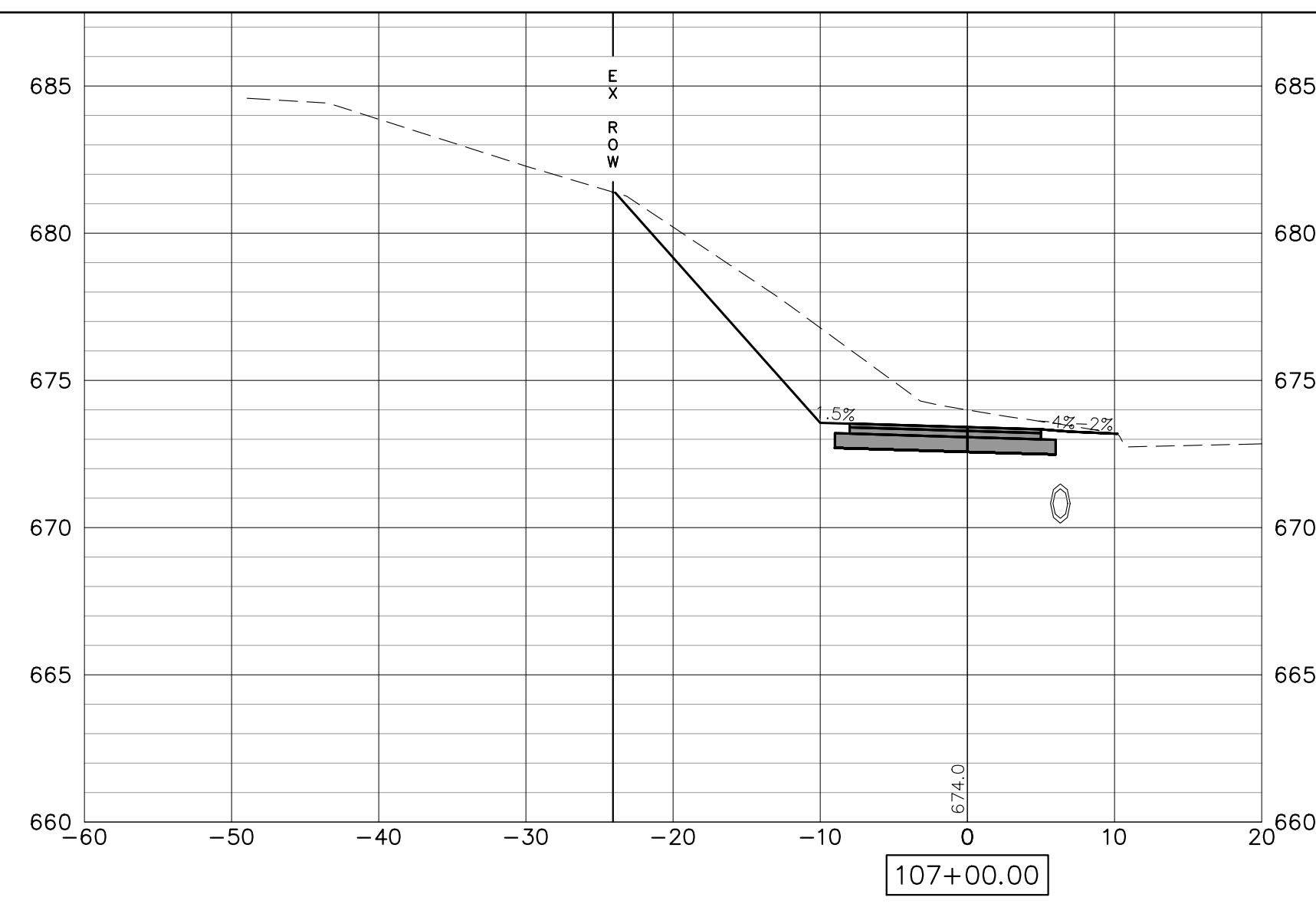
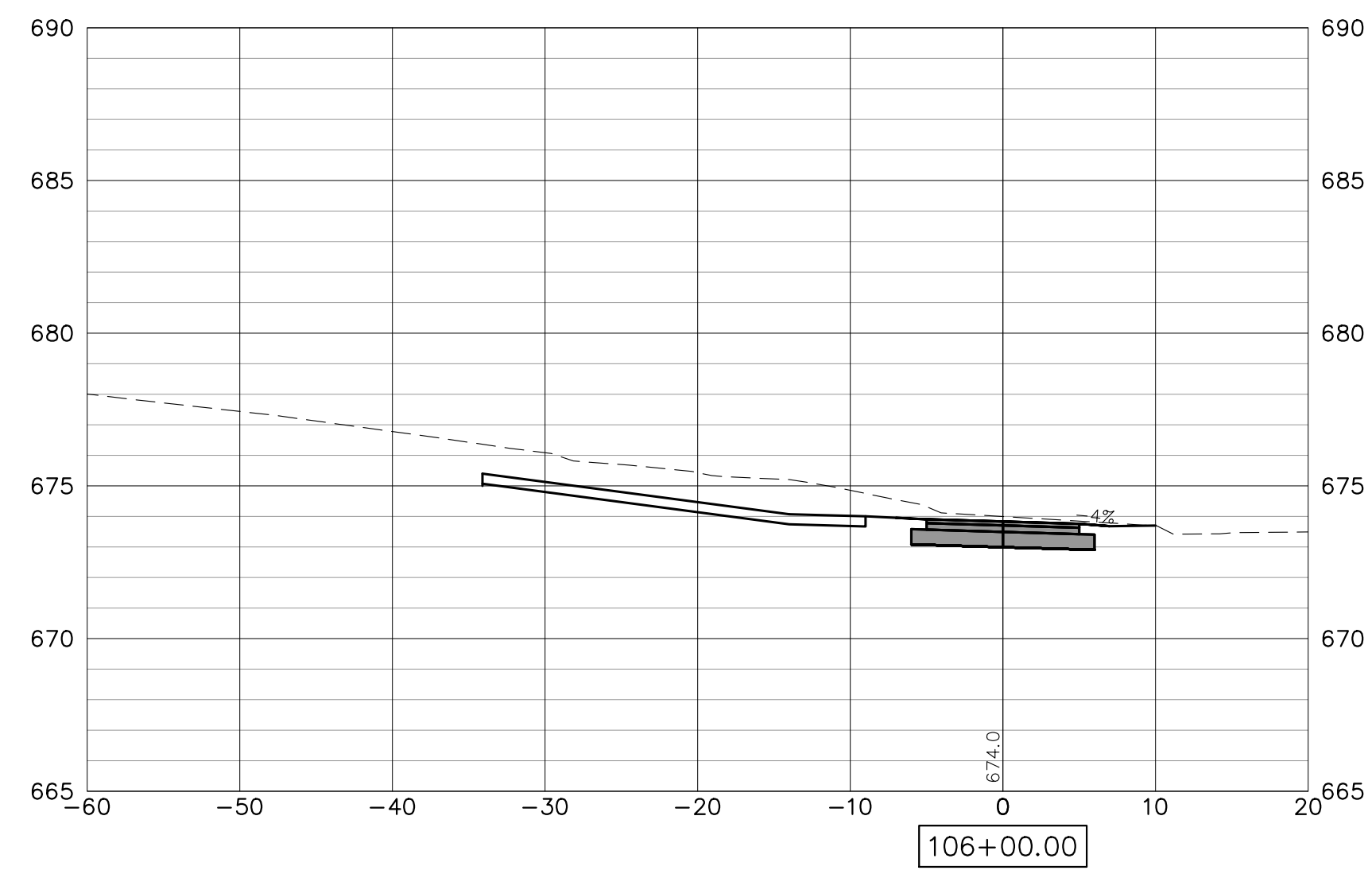


CROSS SECTIONS

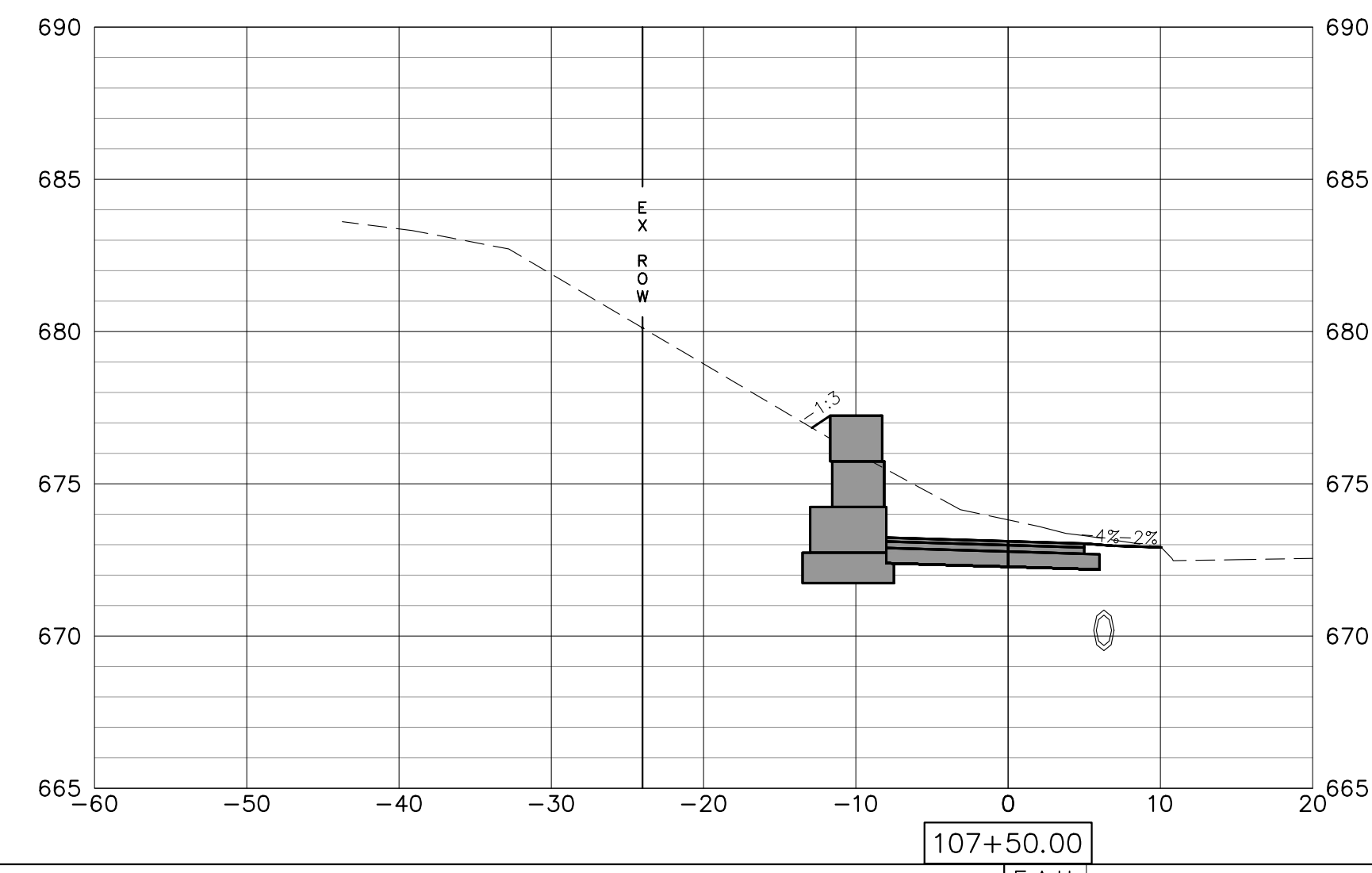
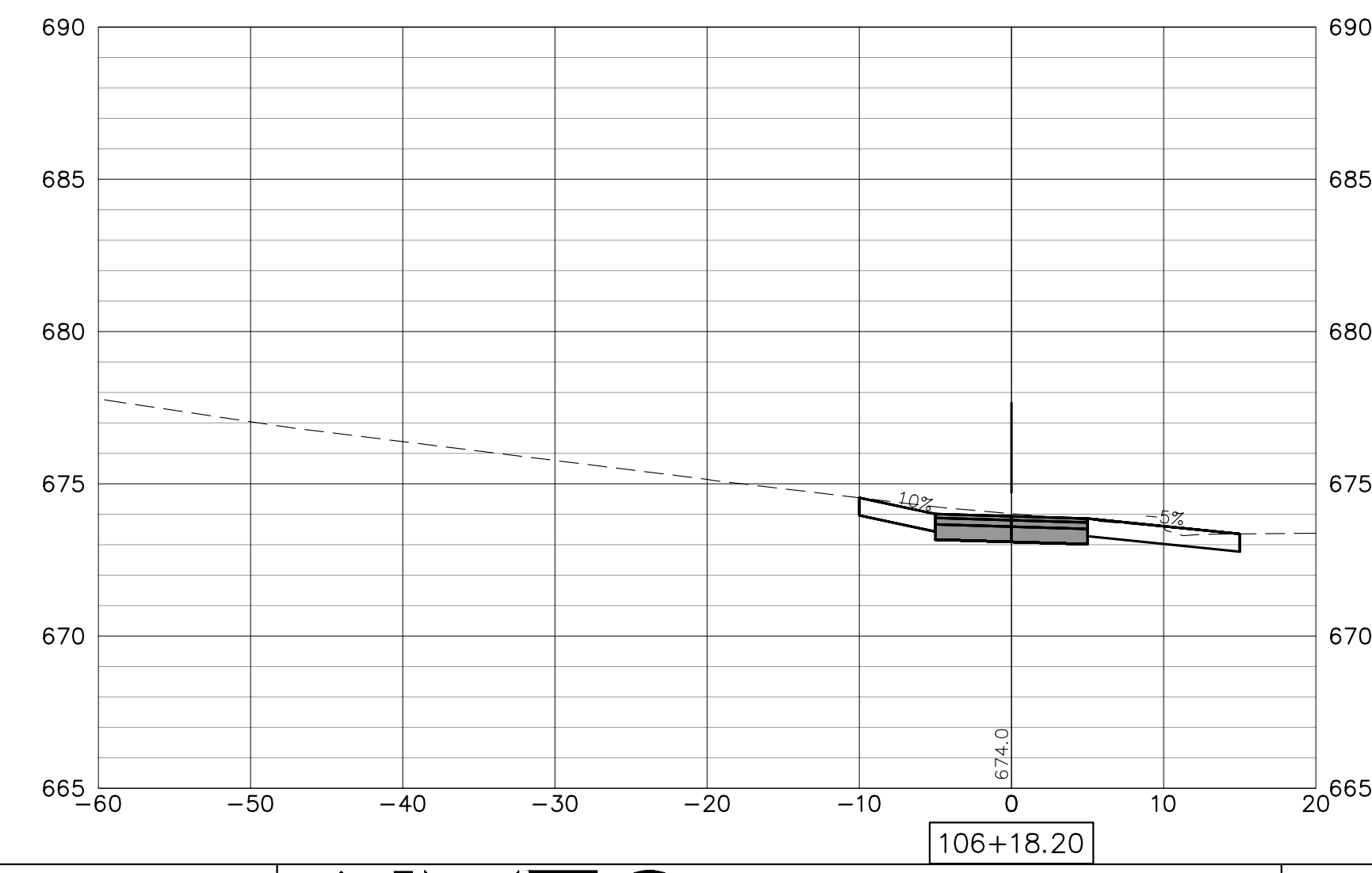
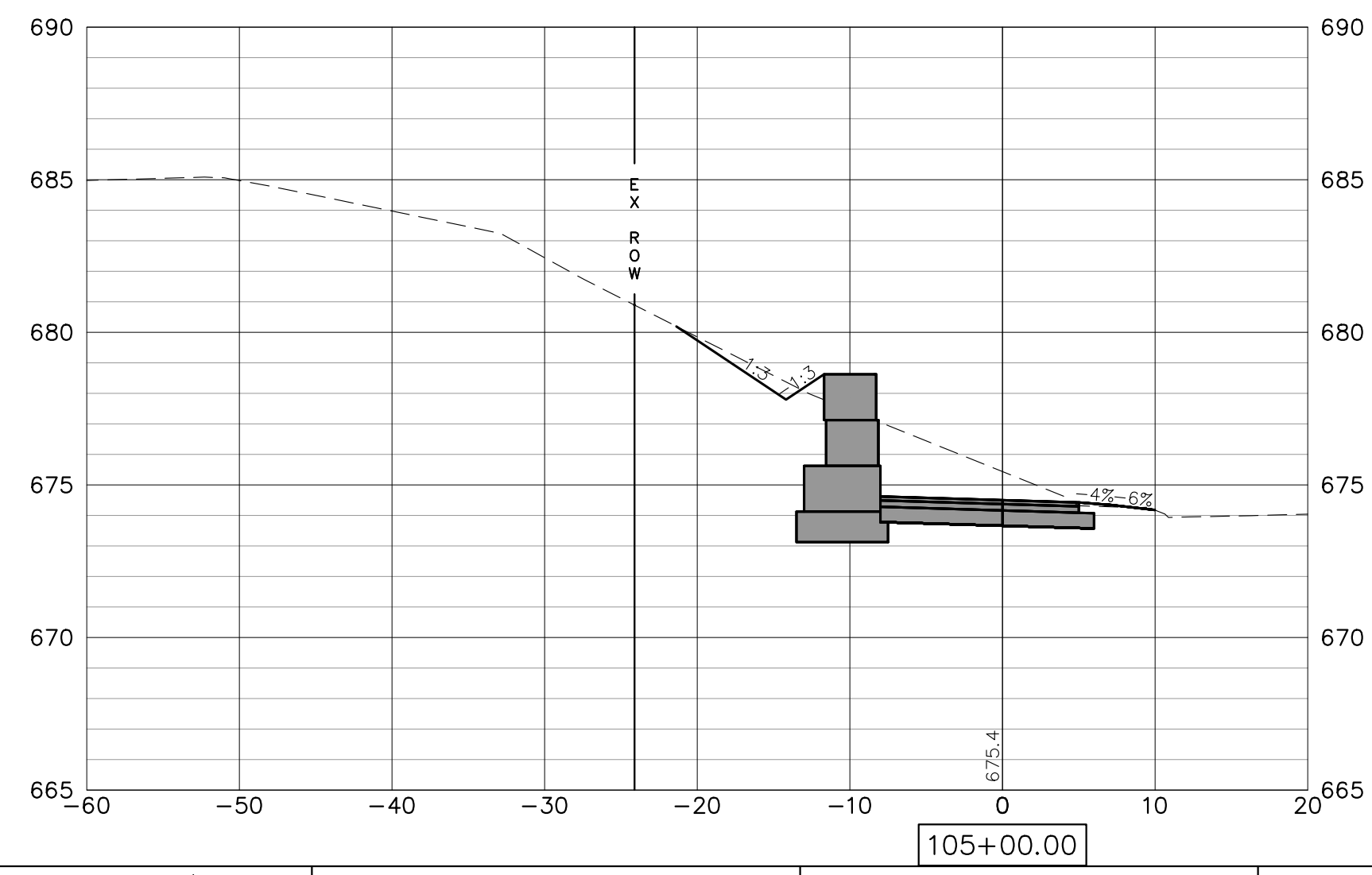
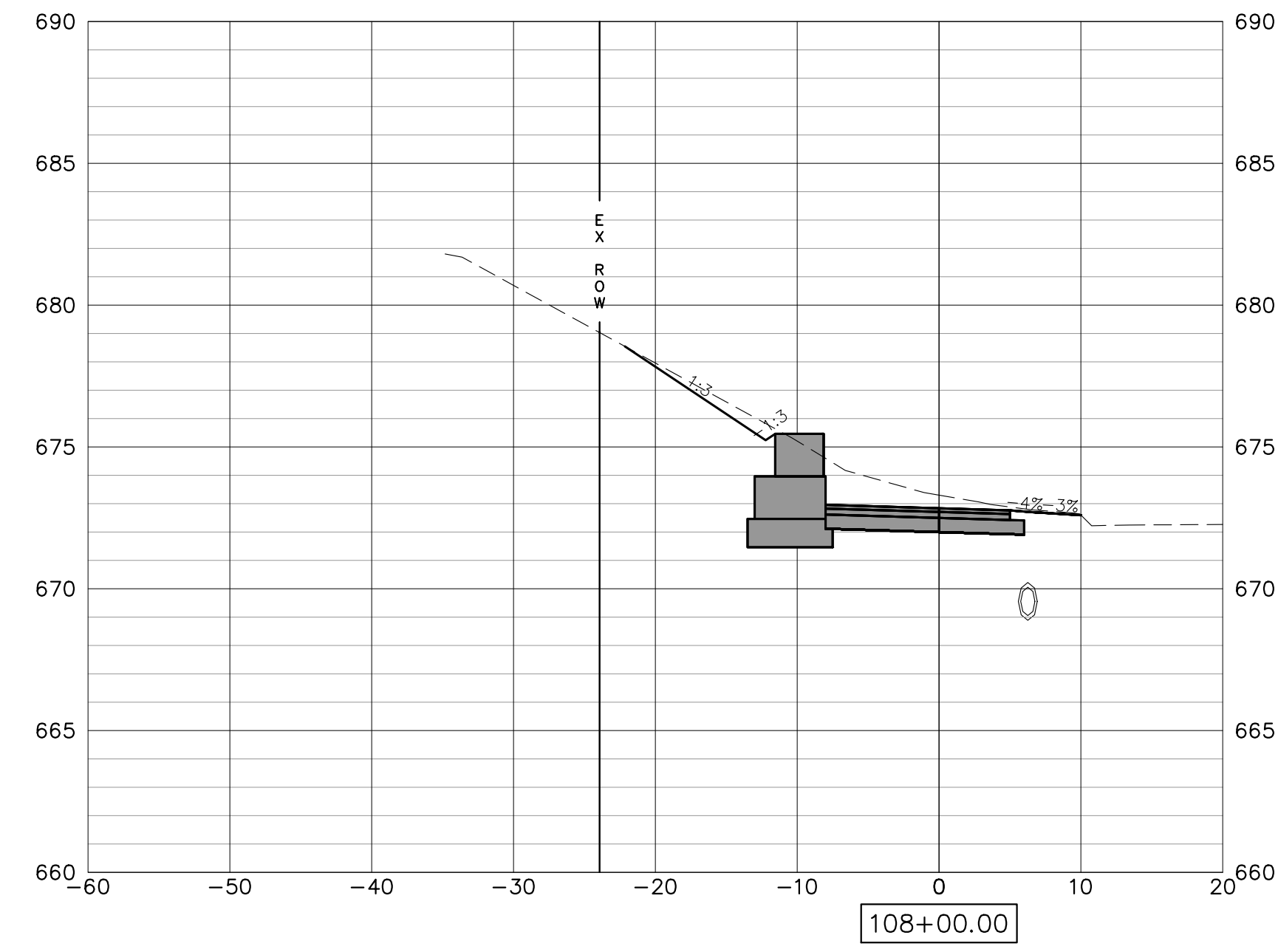
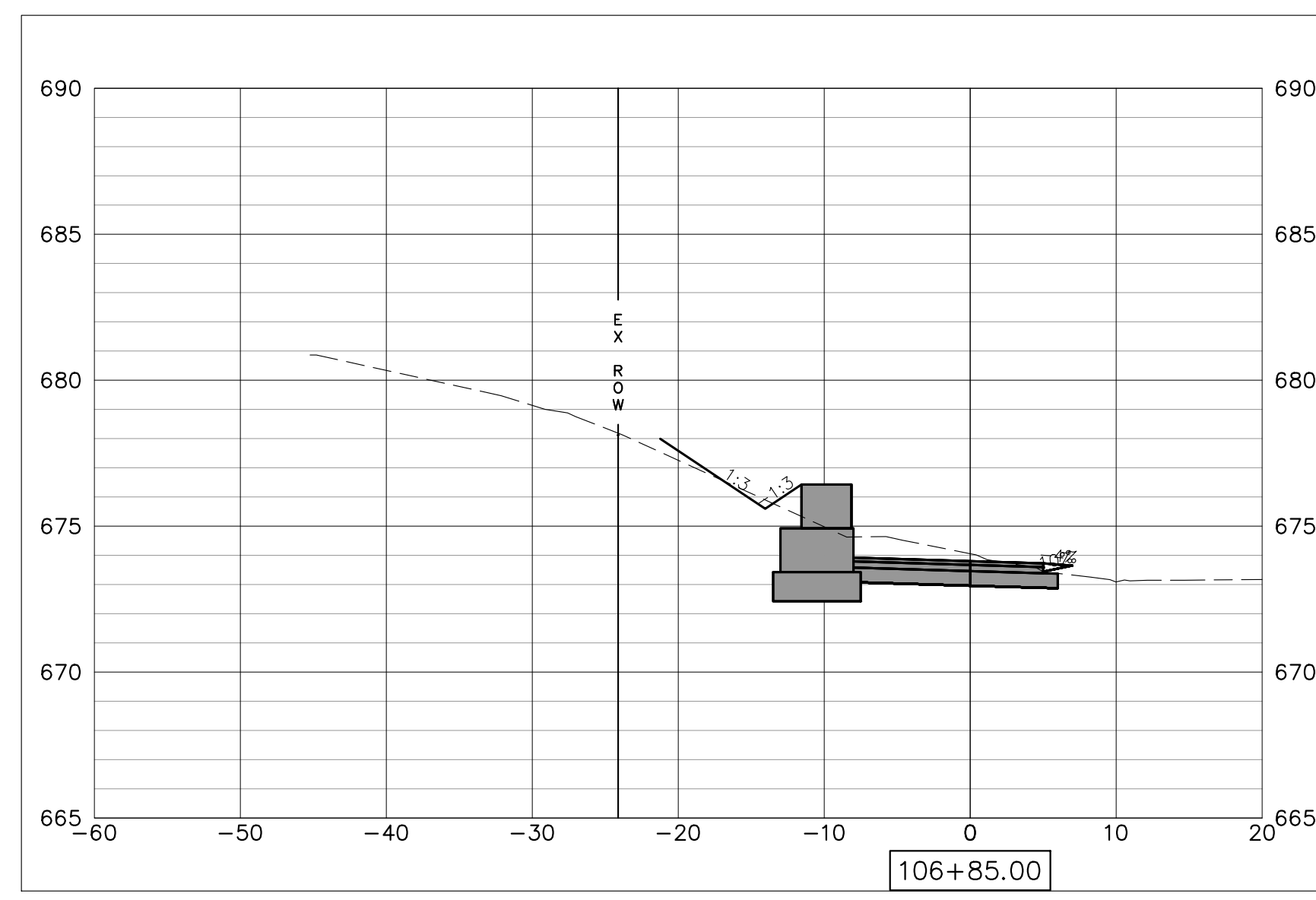
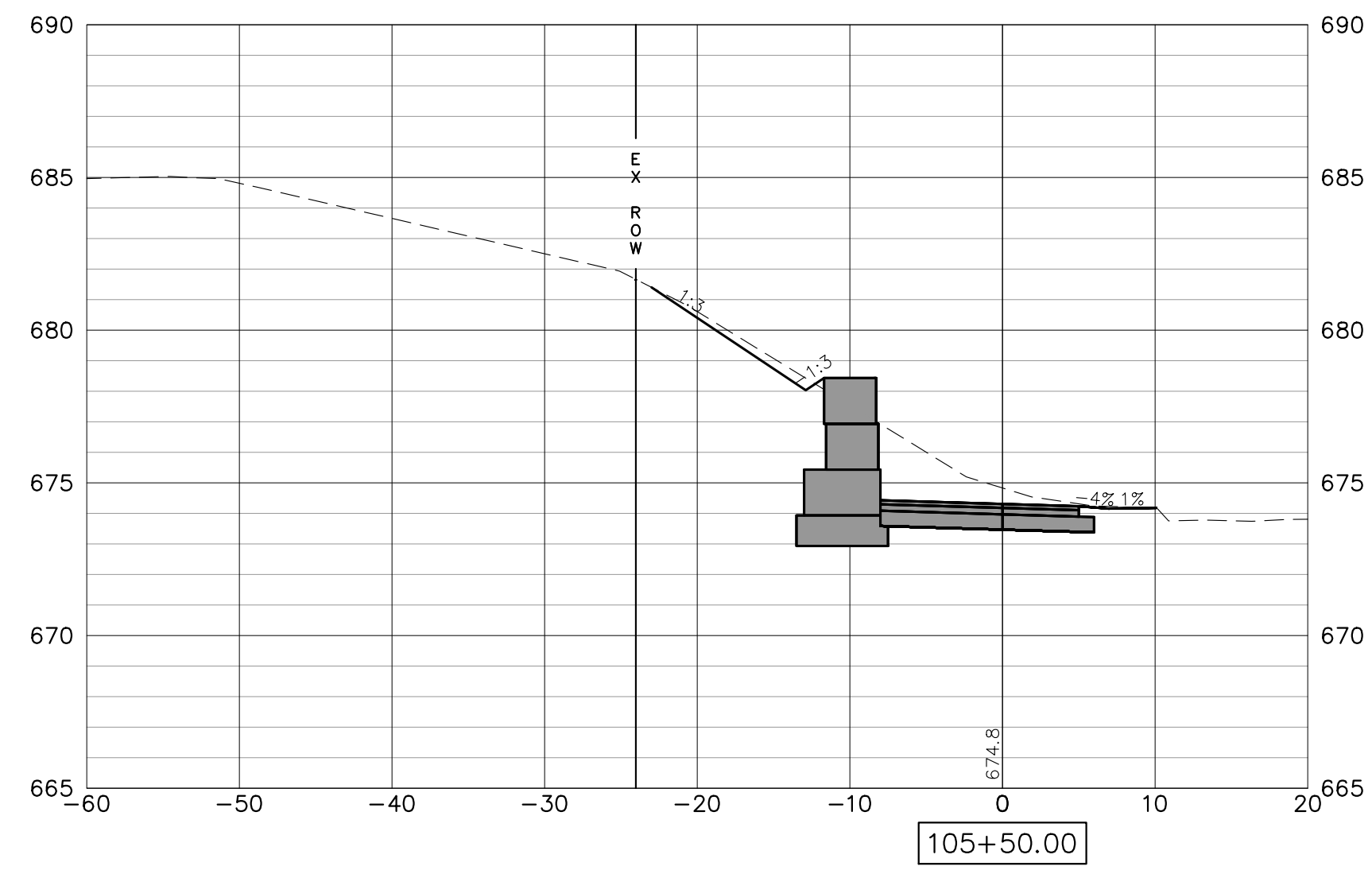
SCALE: SHEET NO. 156 OF 178 SHEETS

F.A.U. RTE.	SECTION	COUNTY	TOTAL SHEETS	SHEET NO.
5851	10-00145-00-BT	ROCK ISLAND	178	XS19

ILLINOIS FED. AID PROJECT



NOTE:
RETAINING WALLS SHOWN ON CROSS-SECTIONS ARE FOR INFORMATIONAL
PURPOSES ONLY. CONTRACTOR MUST USE RETAINING WALL PLAN AND
PROFILE SHEETS FOR CONSTRUCTION OF APPROPRIATE WALLS.




FILE NAME = 18000211.00/
CEM #001-2018

USER NAME = PAR
PLOT SCALE =
PLOT DATE = 10/30/2020

DESIGNED - NWK
DRAWN - NWK
CHECKED - LRR
DATE - 10/30/2020

REVISED -
REVISED -
REVISED -
REVISED -

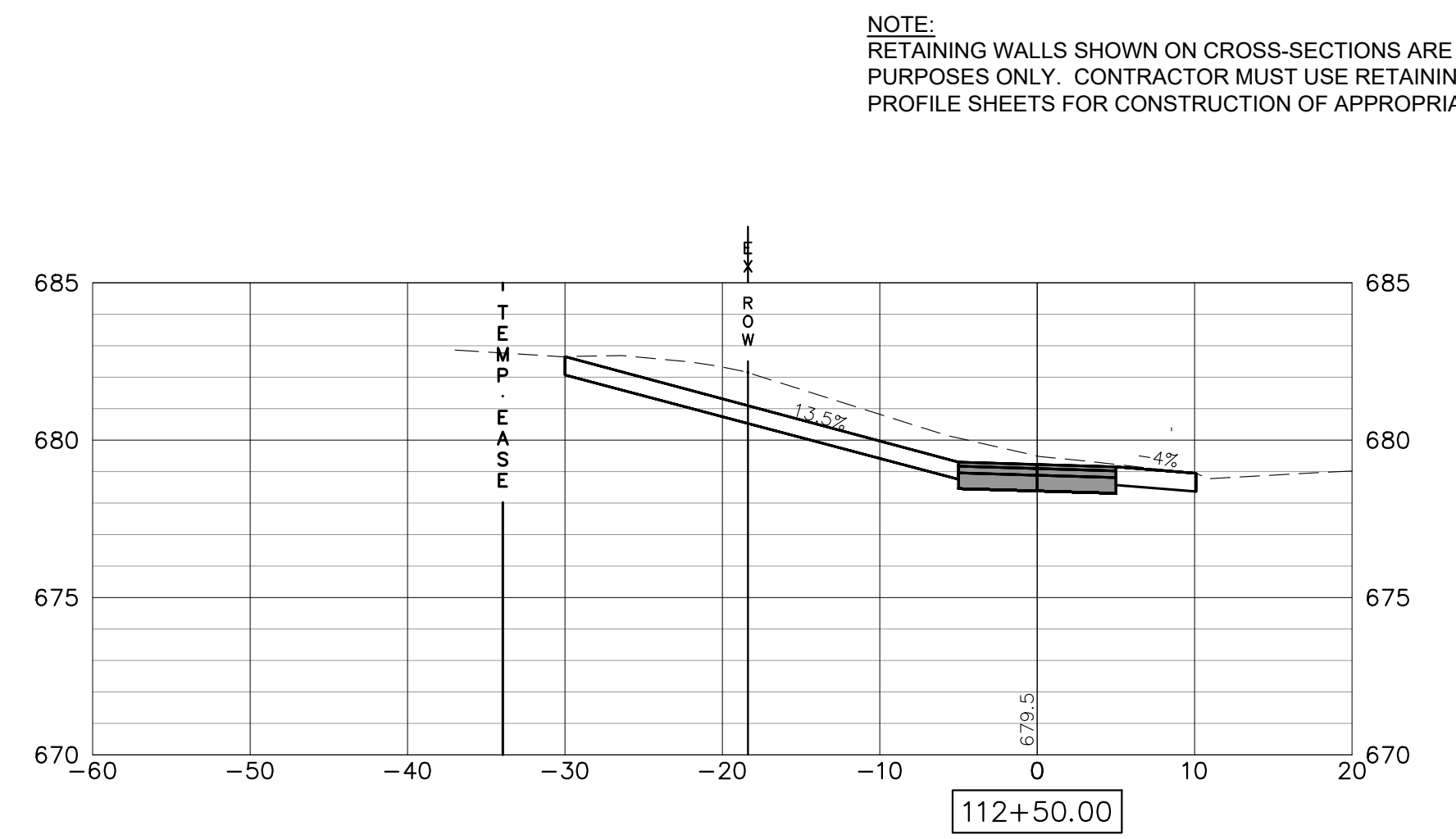
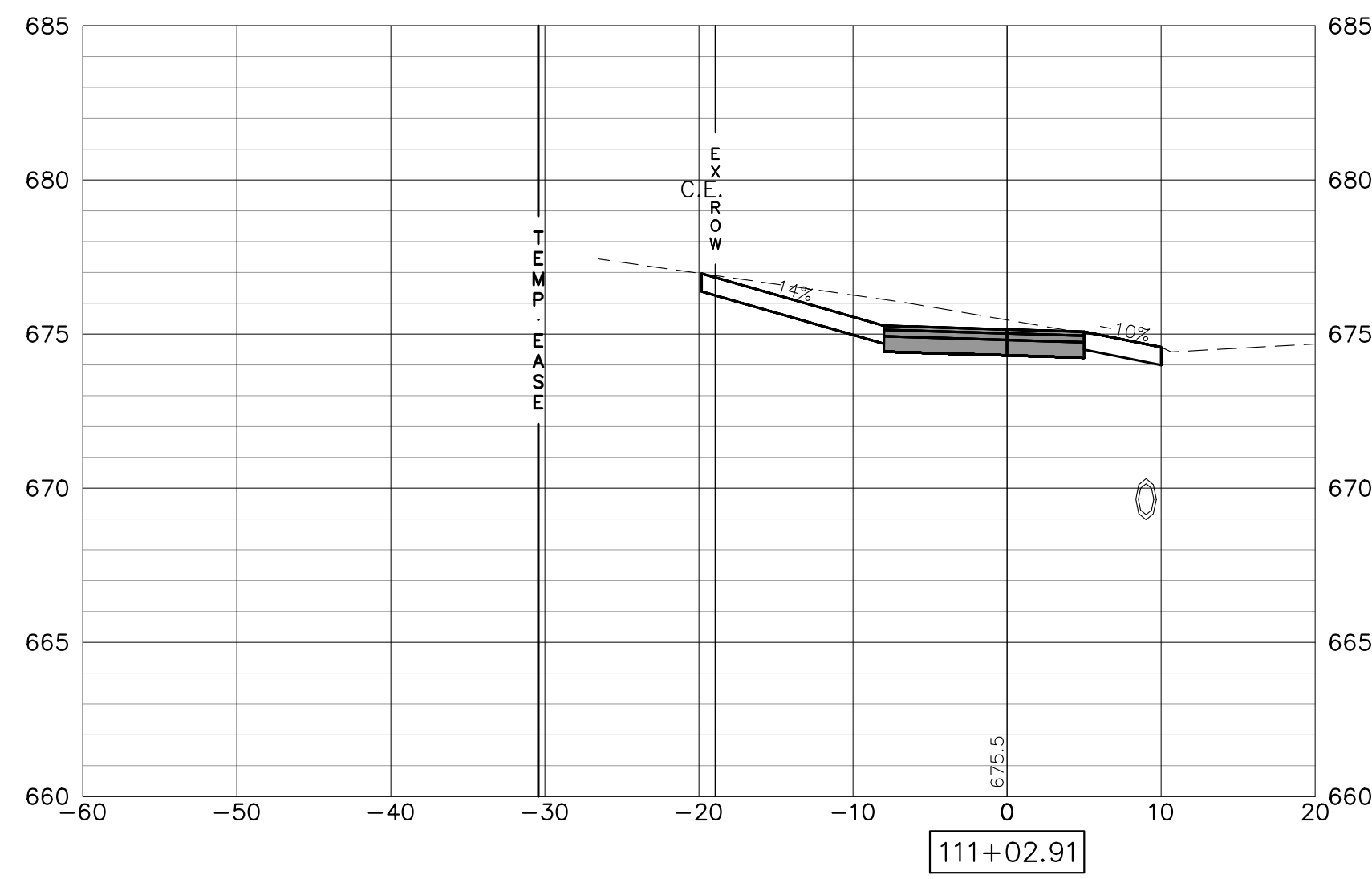
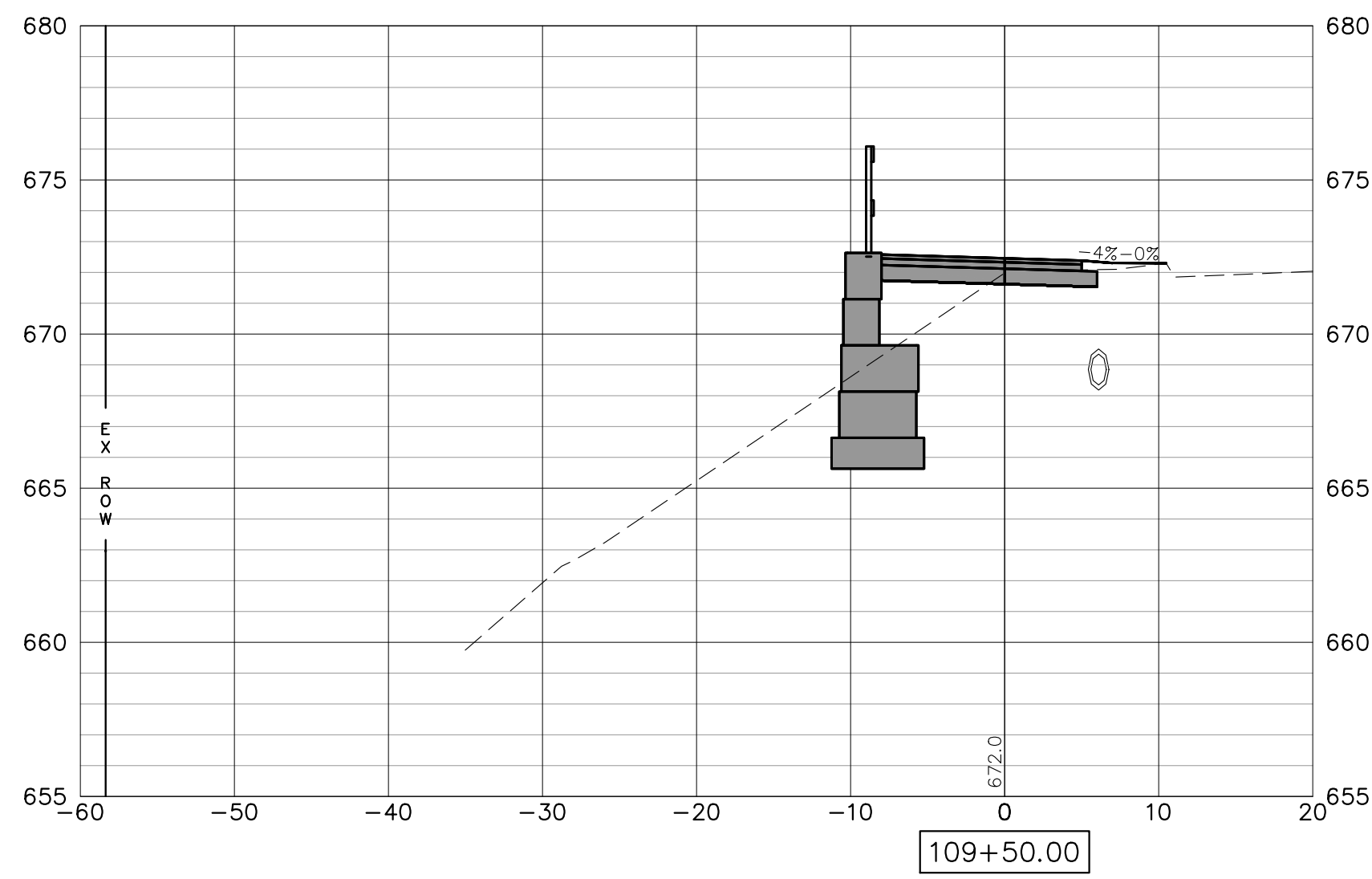
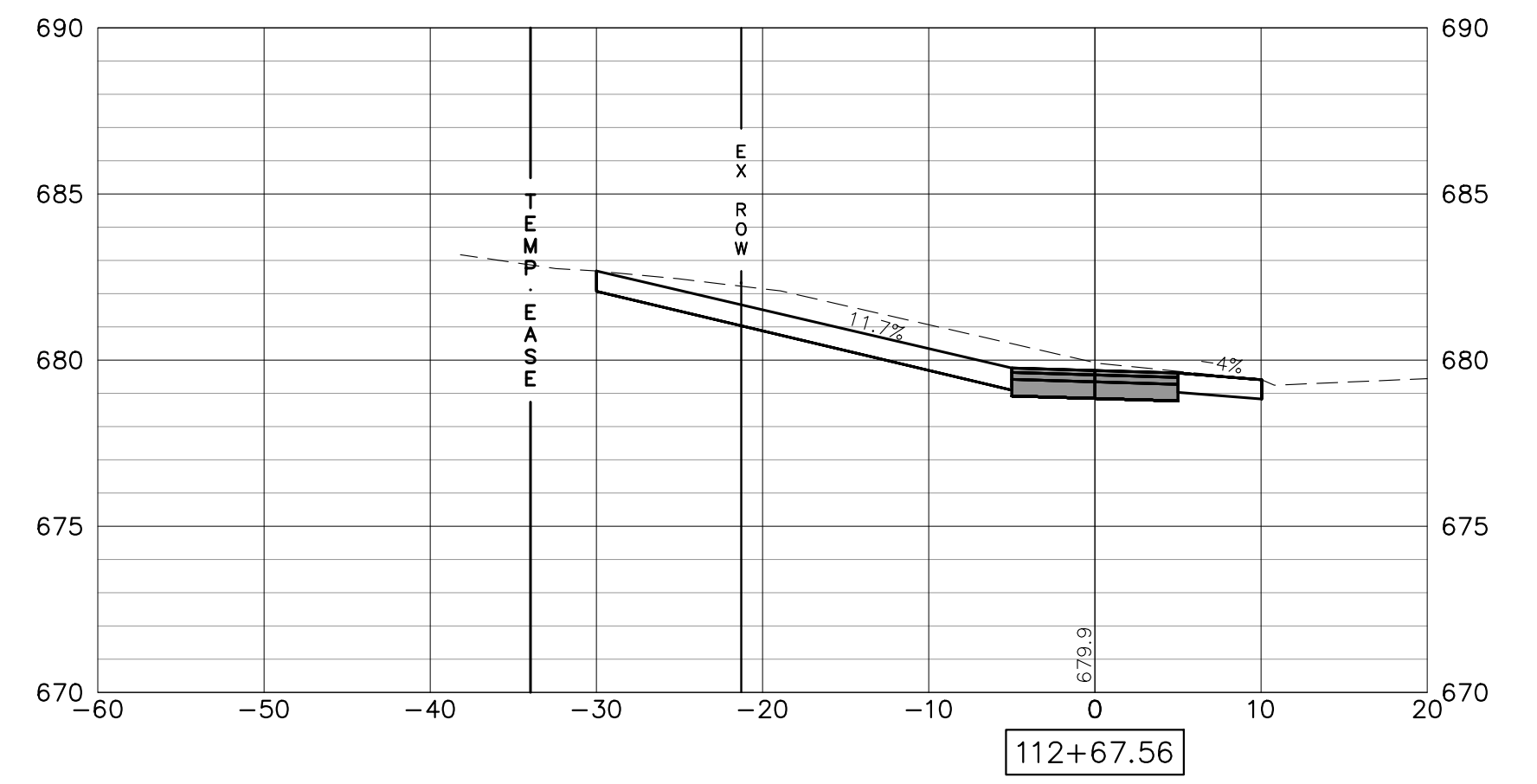
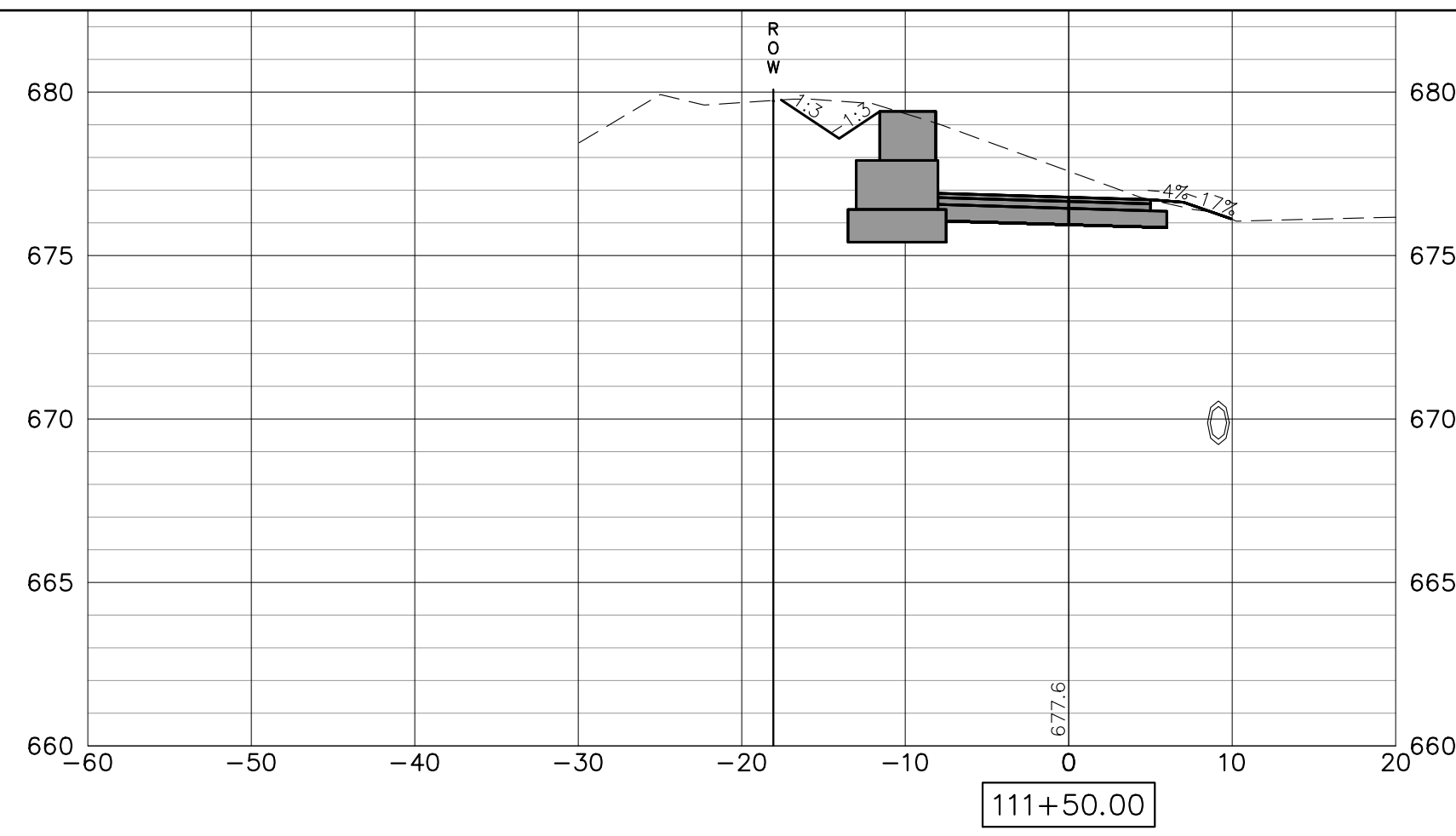
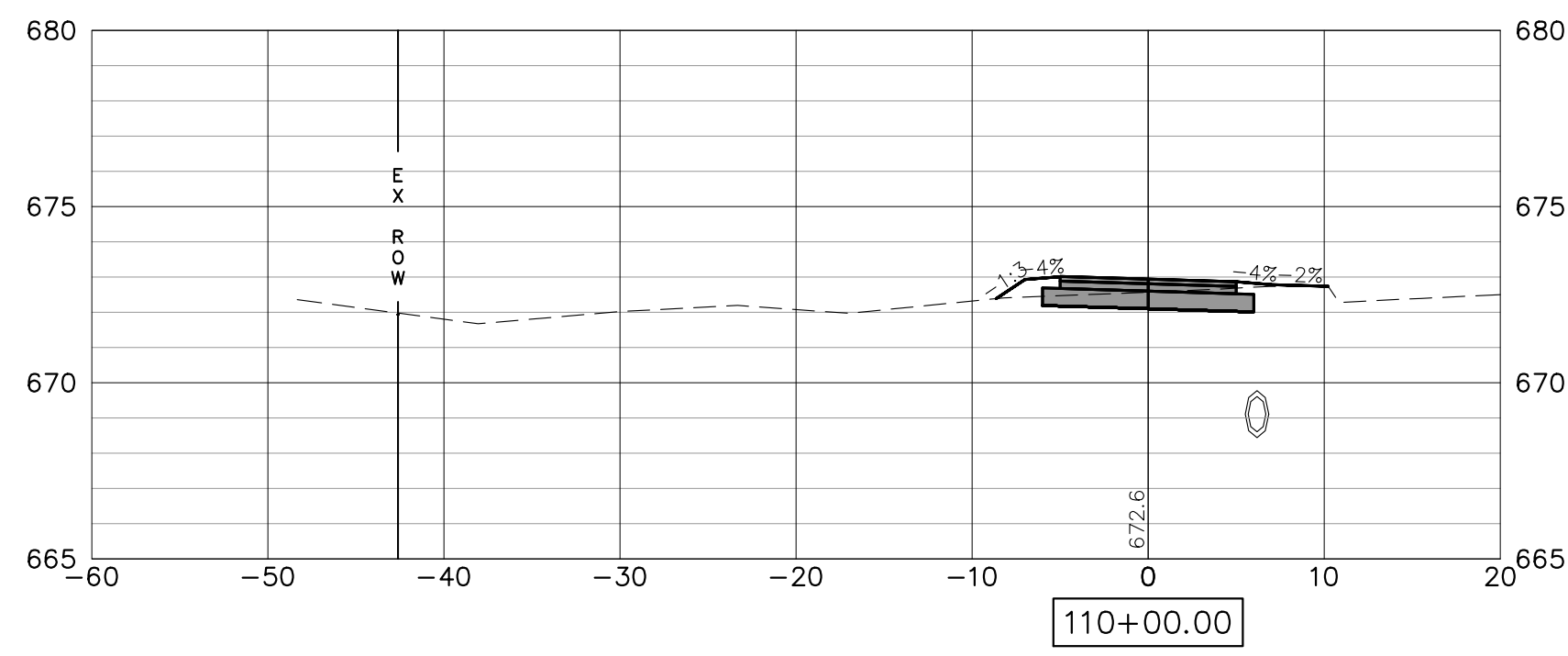


CROSS SECTIONS

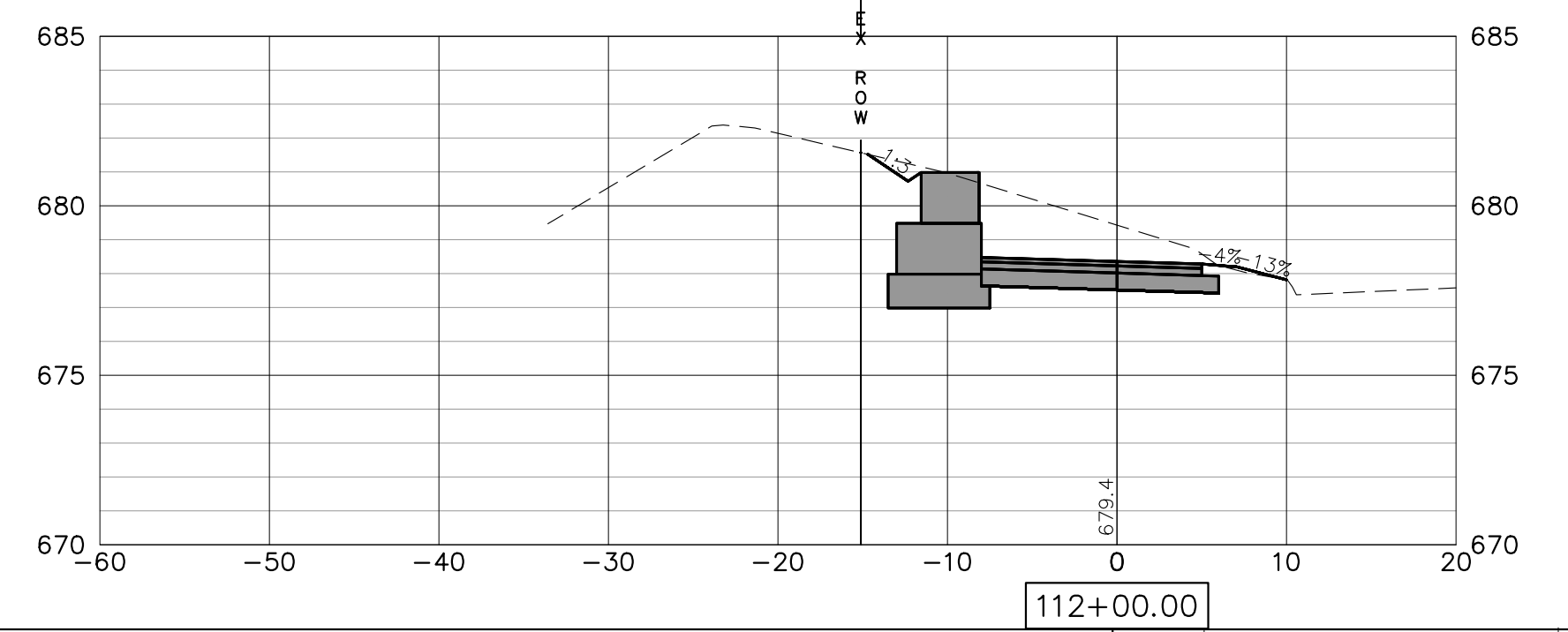
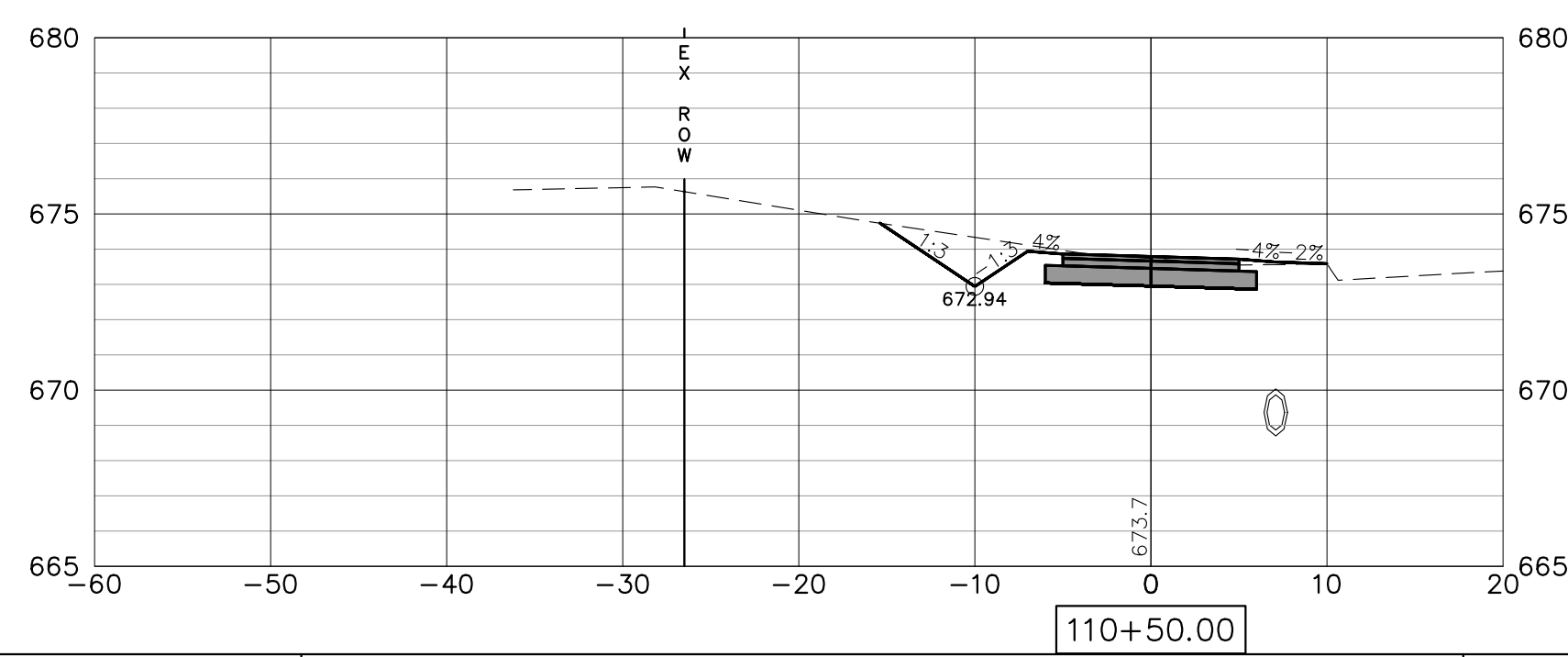
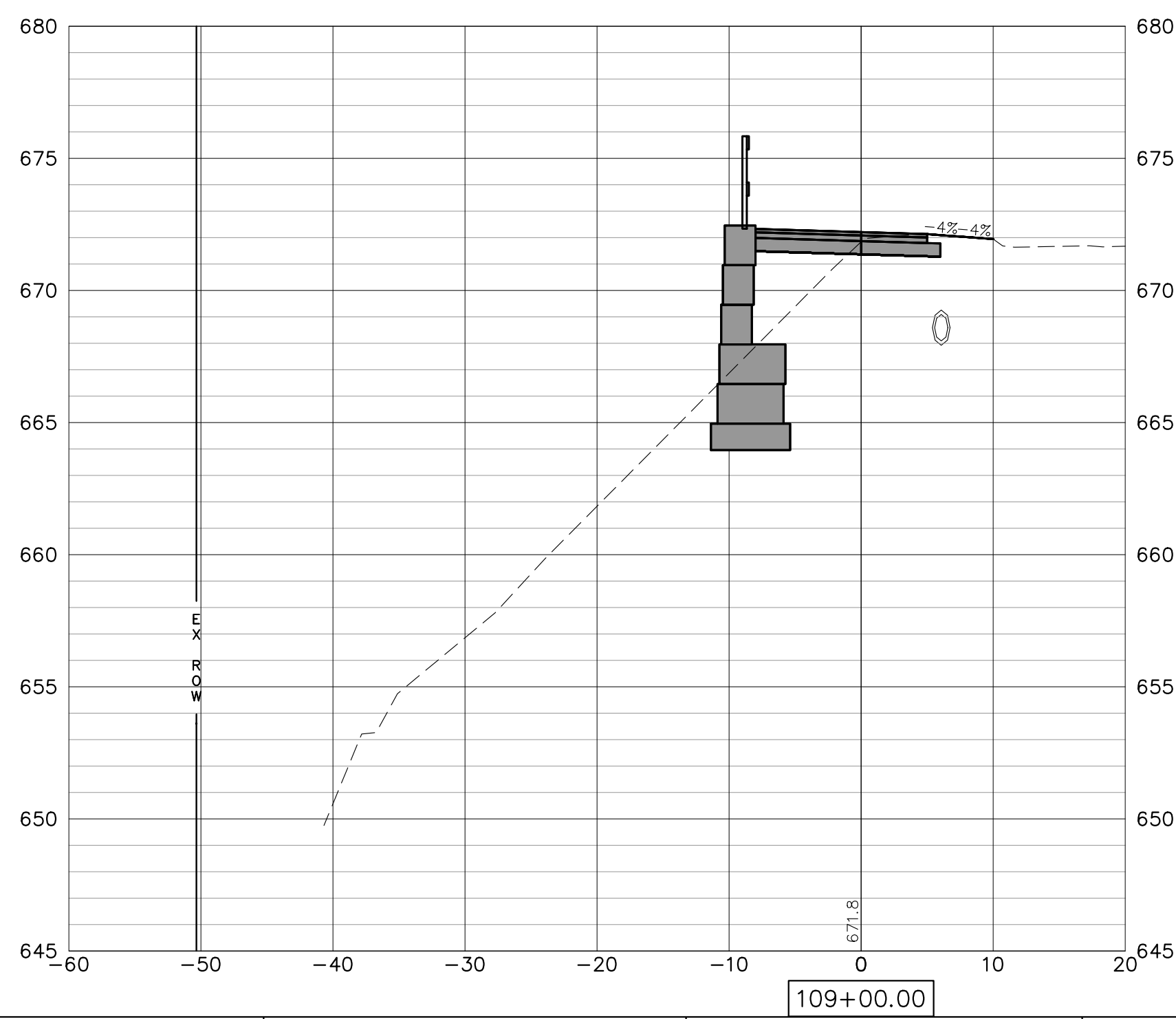
SCALE: SHEET NO. 157 OF 178 SHEETS

F.A.U. RTE.	SECTION	COUNTY	TOTAL SHEETS	SHEET NO.
5851	10-00145-00-BT	ROCK ISLAND	178	XS20

ILLINOIS FED. AID PROJECT



NOTE:
RETAINING WALLS SHOWN ON CROSS-SECTIONS ARE FOR INFORMATIONAL
PURPOSES ONLY. CONTRACTOR MUST USE RETAINING WALL PLAN AND
PROFILE SHEETS FOR CONSTRUCTION OF APPROPRIATE WALLS.



FILE NAME = 18000211.00/
CEM #001-2018

USER NAME = PAR
PLOT SCALE =
PLOT DATE = 10/30/2020

DESIGNED — NWK
DRAWN — NWK
CHECKED — LRR
DATE — 10/30/2020

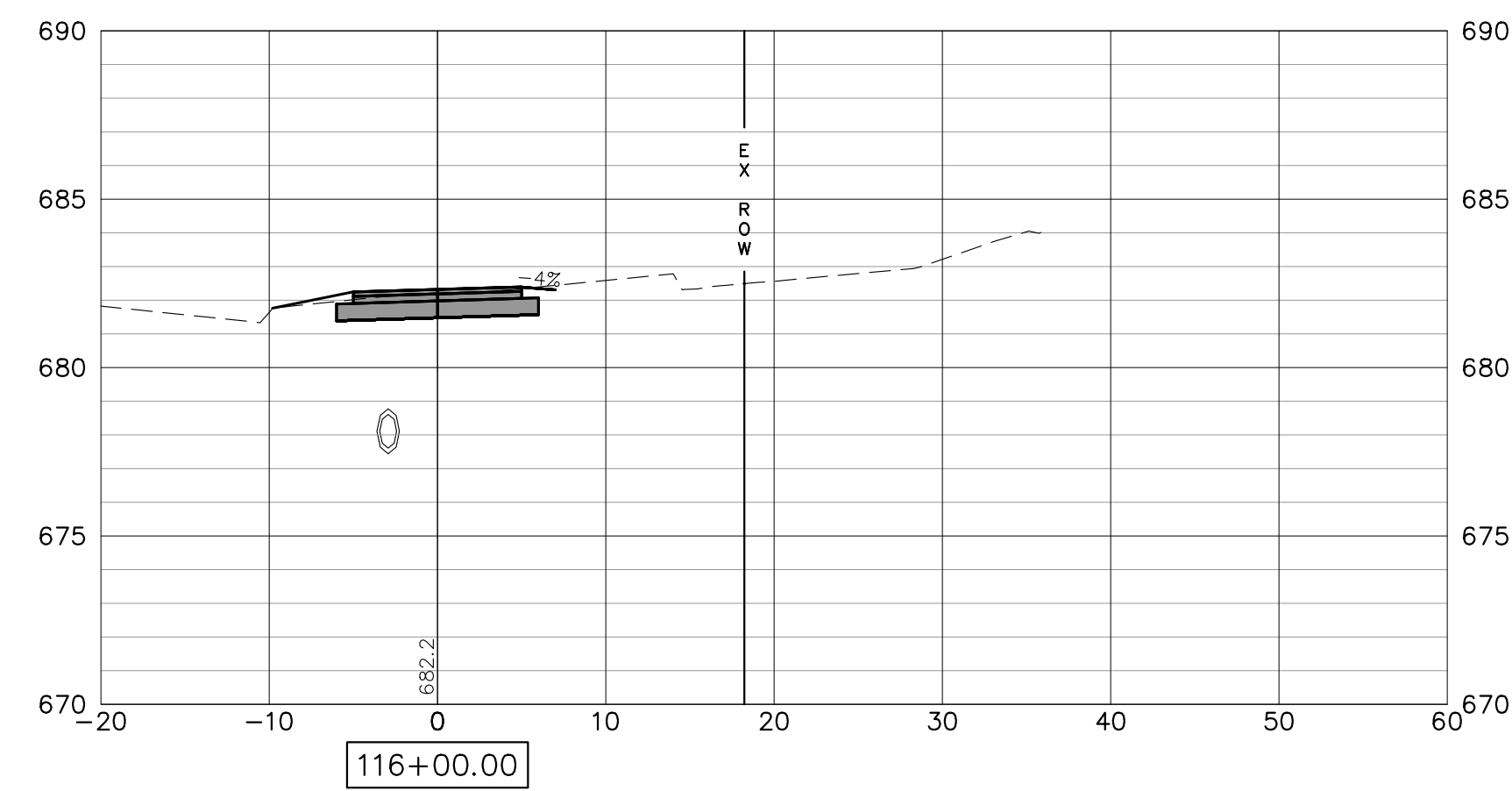
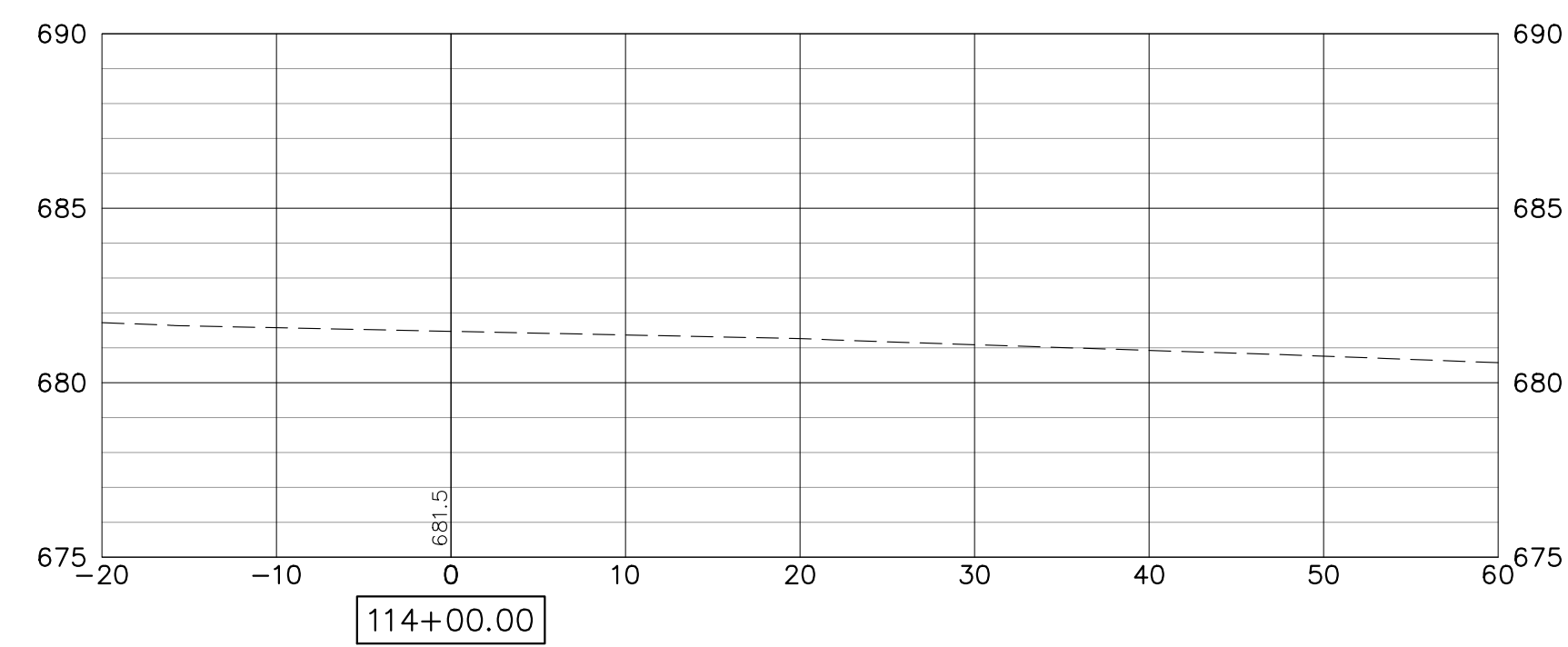
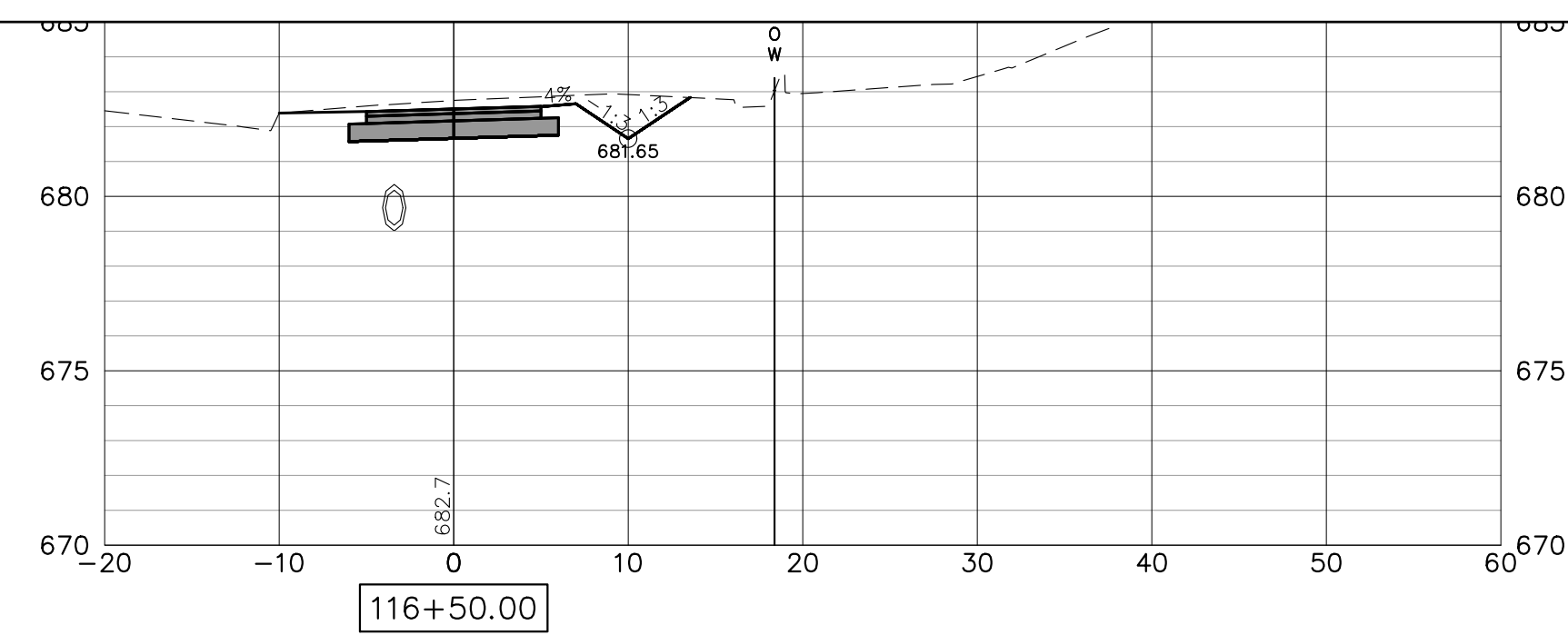
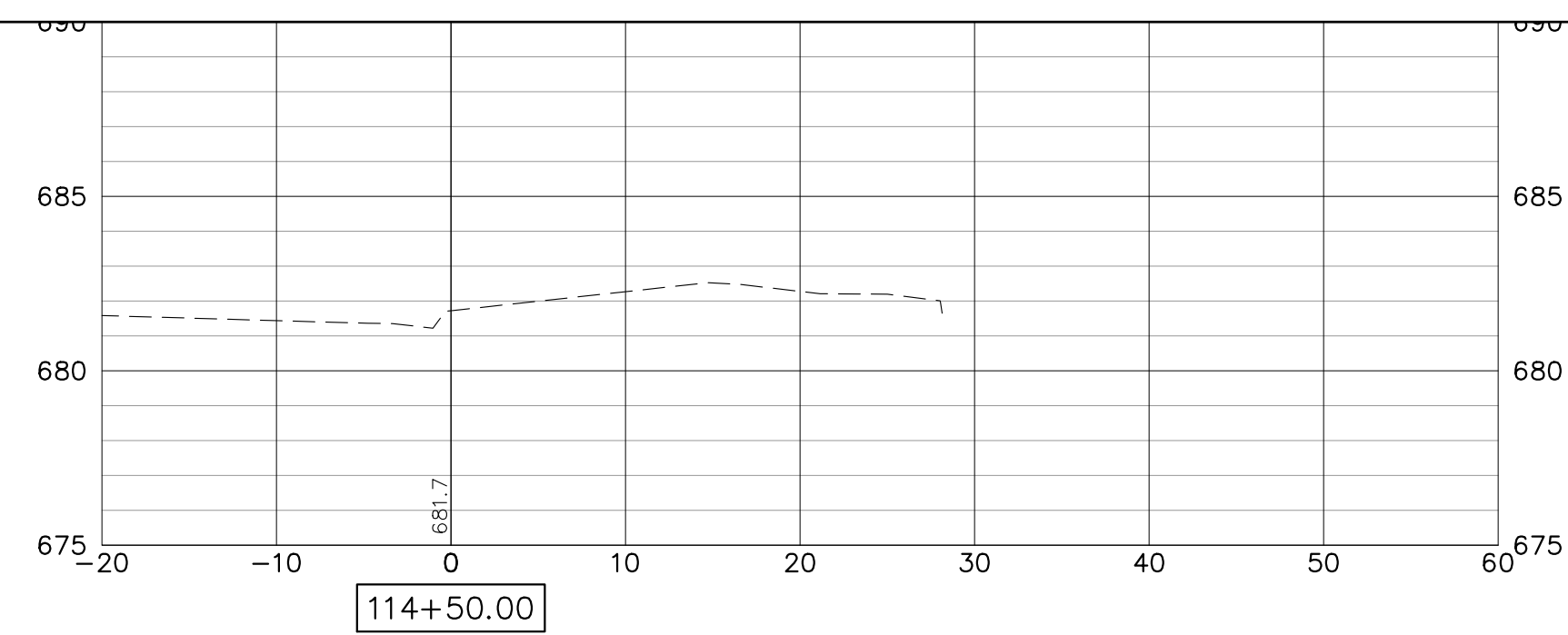
REVISED —
REVISED —
REVISED —
REVISED —



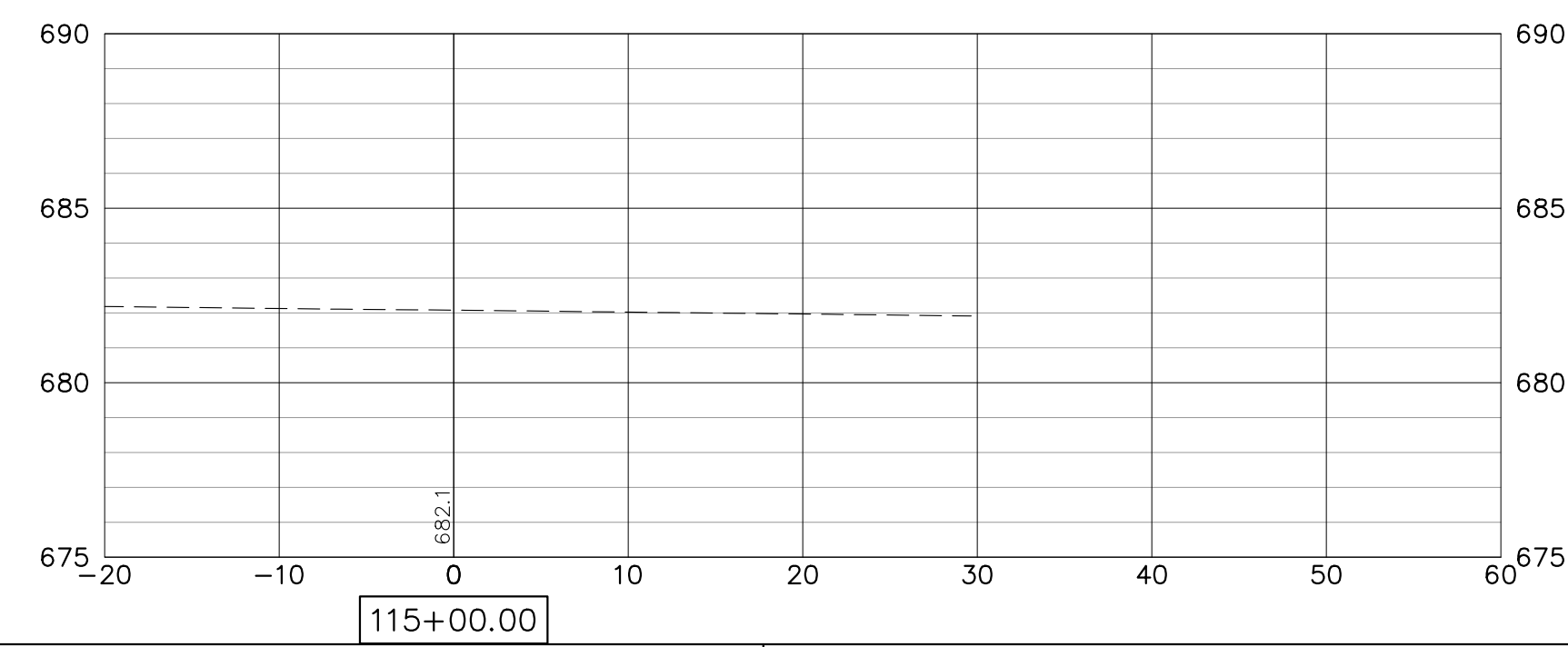
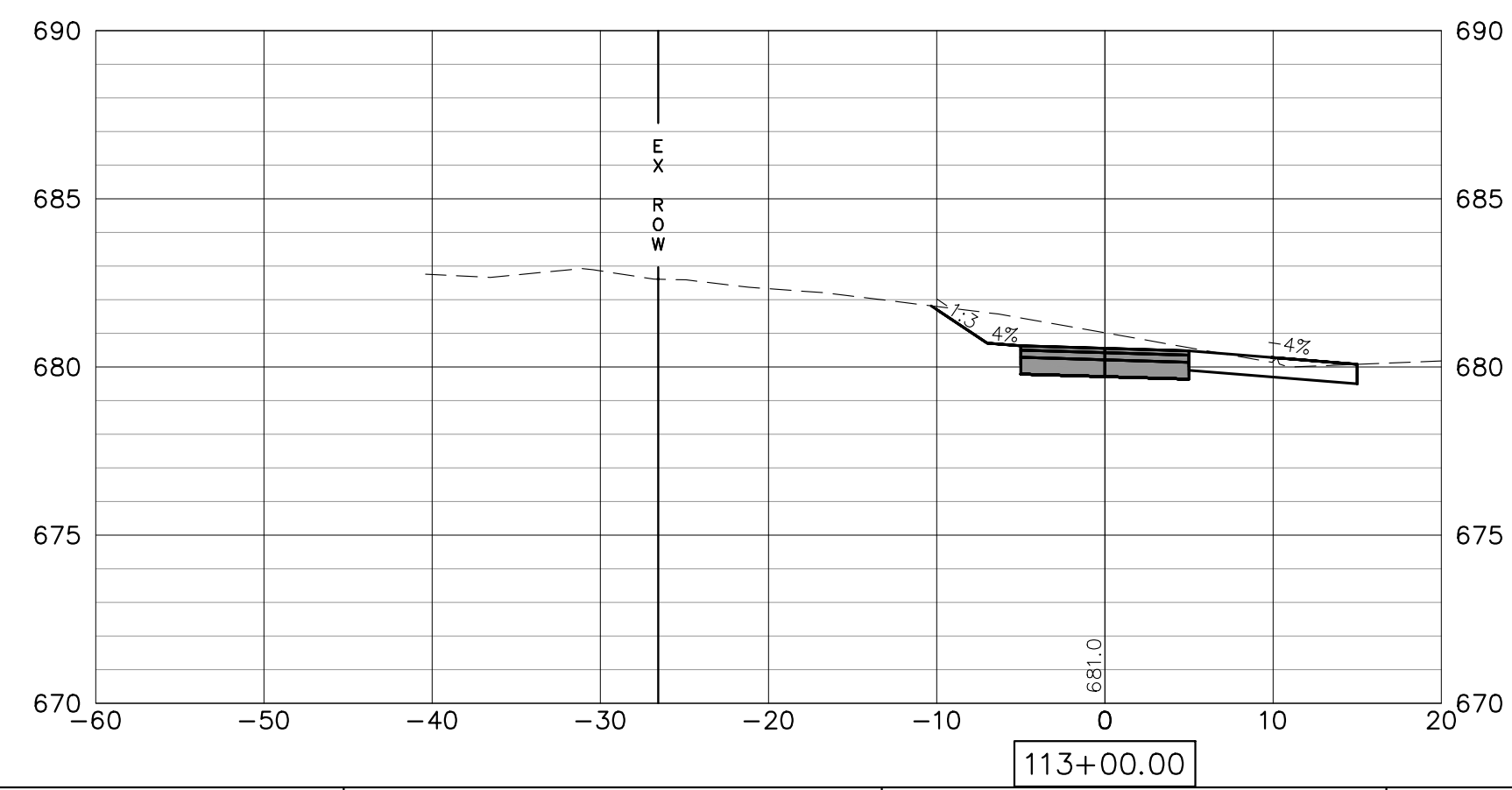
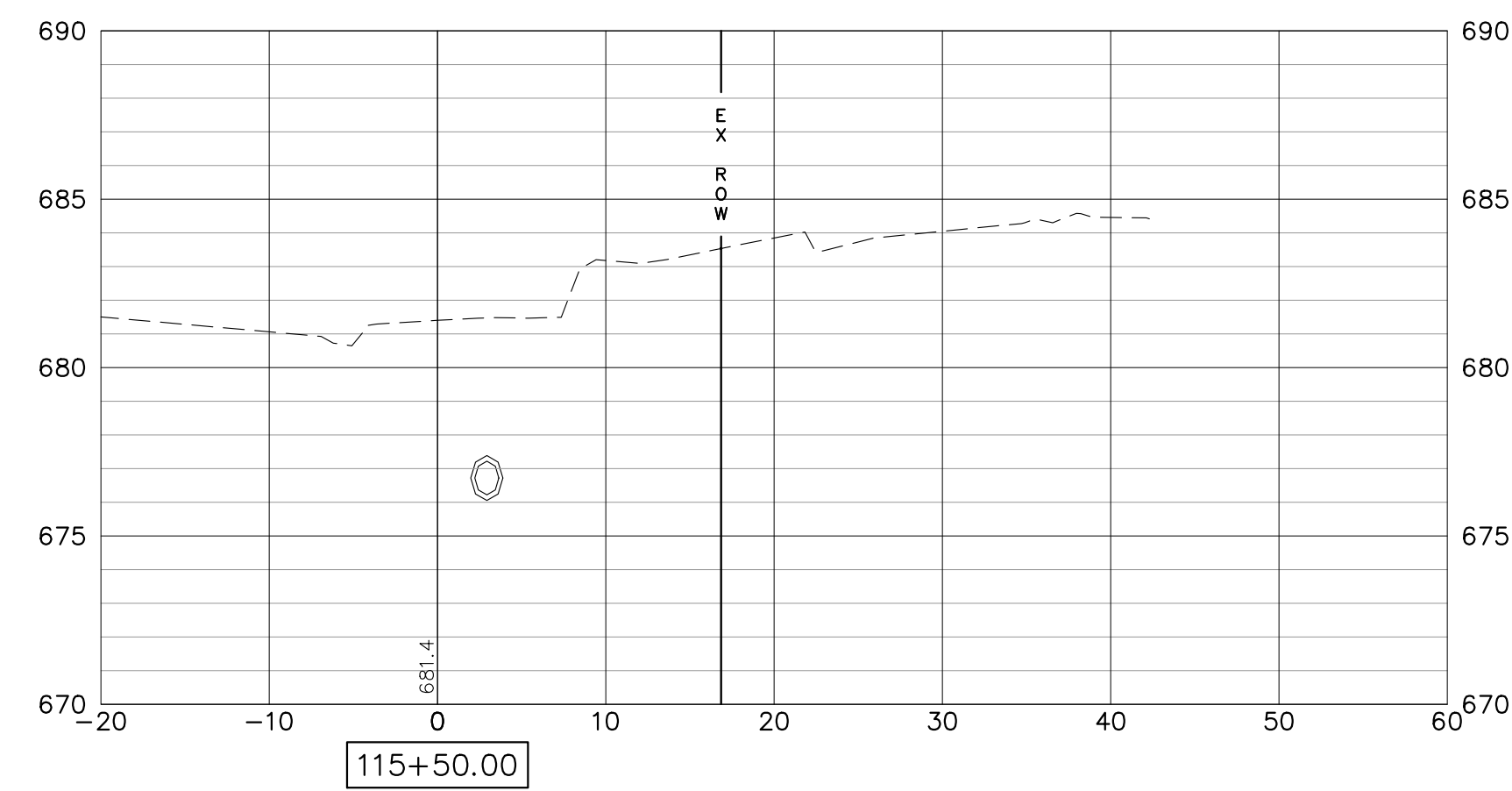
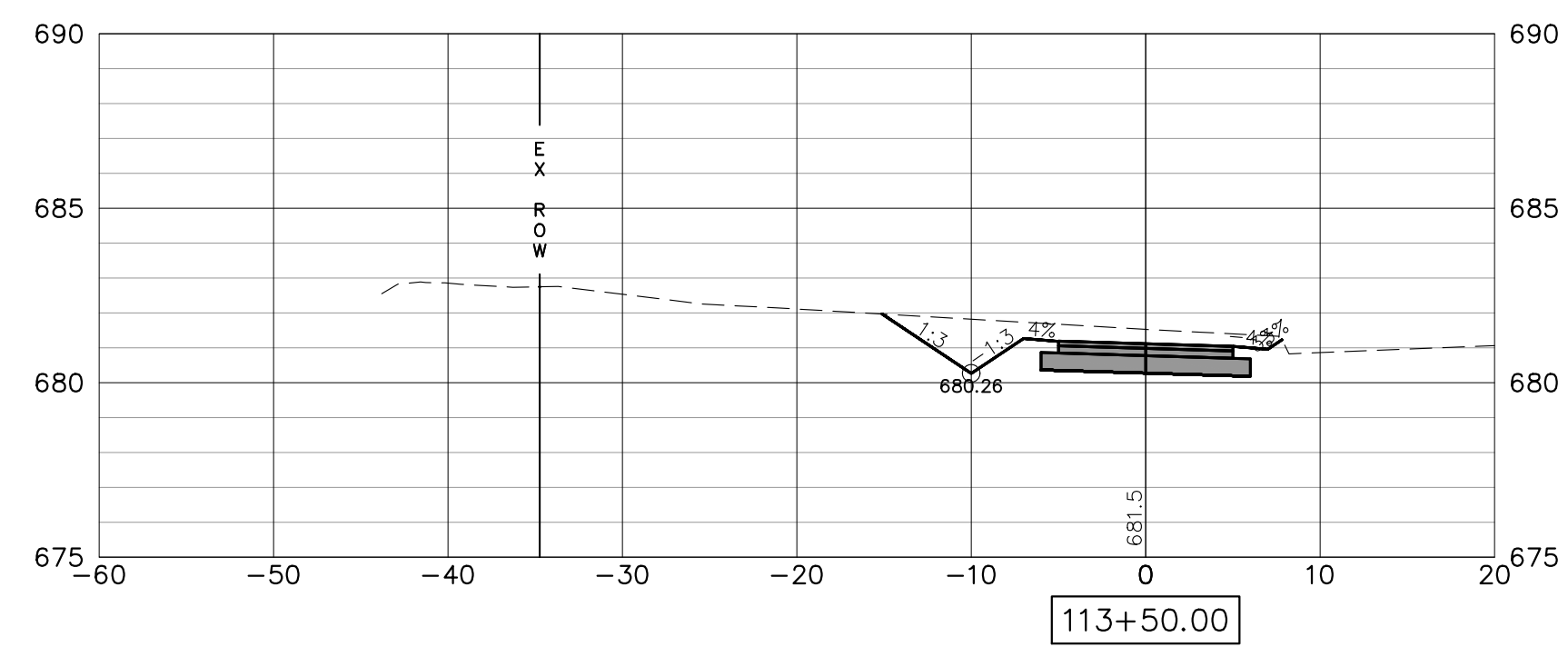
CROSS SECTIONS
SCALE: SHEET NO. 158 OF 178 SHEETS

F.A.U. RTE.	SECTION	COUNTY	TOTAL SHEETS	SHEET NO.
5851	10-00145-00-BT	ROCK ISLAND	178	XS21

ILLINOIS FED. AID PROJECT



NOTE:
RETAINING WALLS SHOWN ON CROSS-SECTIONS ARE FOR INFORMATIONAL PURPOSES ONLY. CONTRACTOR MUST USE RETAINING WALL PLAN AND PROFILE SHEETS FOR CONSTRUCTION OF APPROPRIATE WALLS.




FILE NAME = 18000211.00/
CEM #001-2018

USER NAME = PAR
PLOT SCALE =
PLOT DATE = 10/30/2020

DESIGNED -- NWK
DRAWN -- NWK
CHECKED -- LRR
DATE -- 10/30/2020

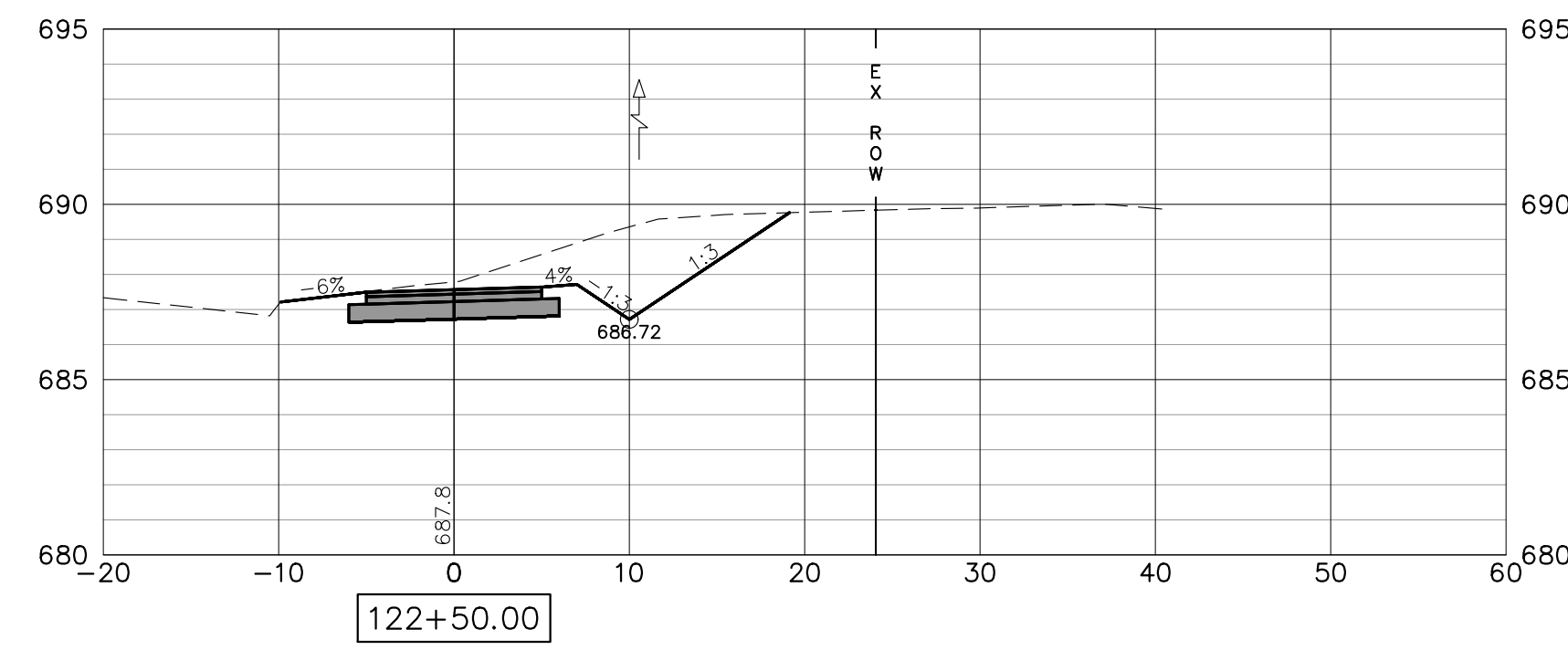
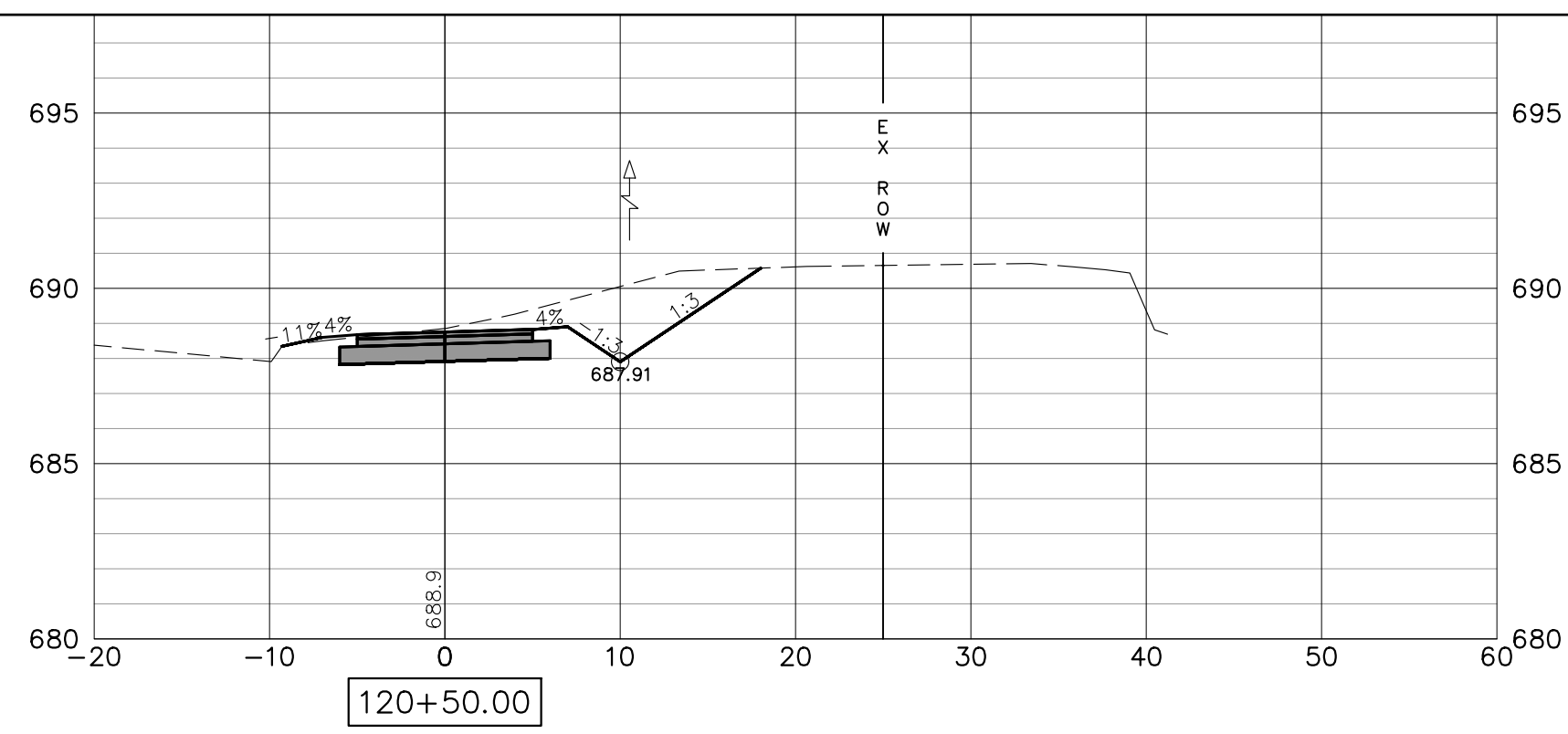
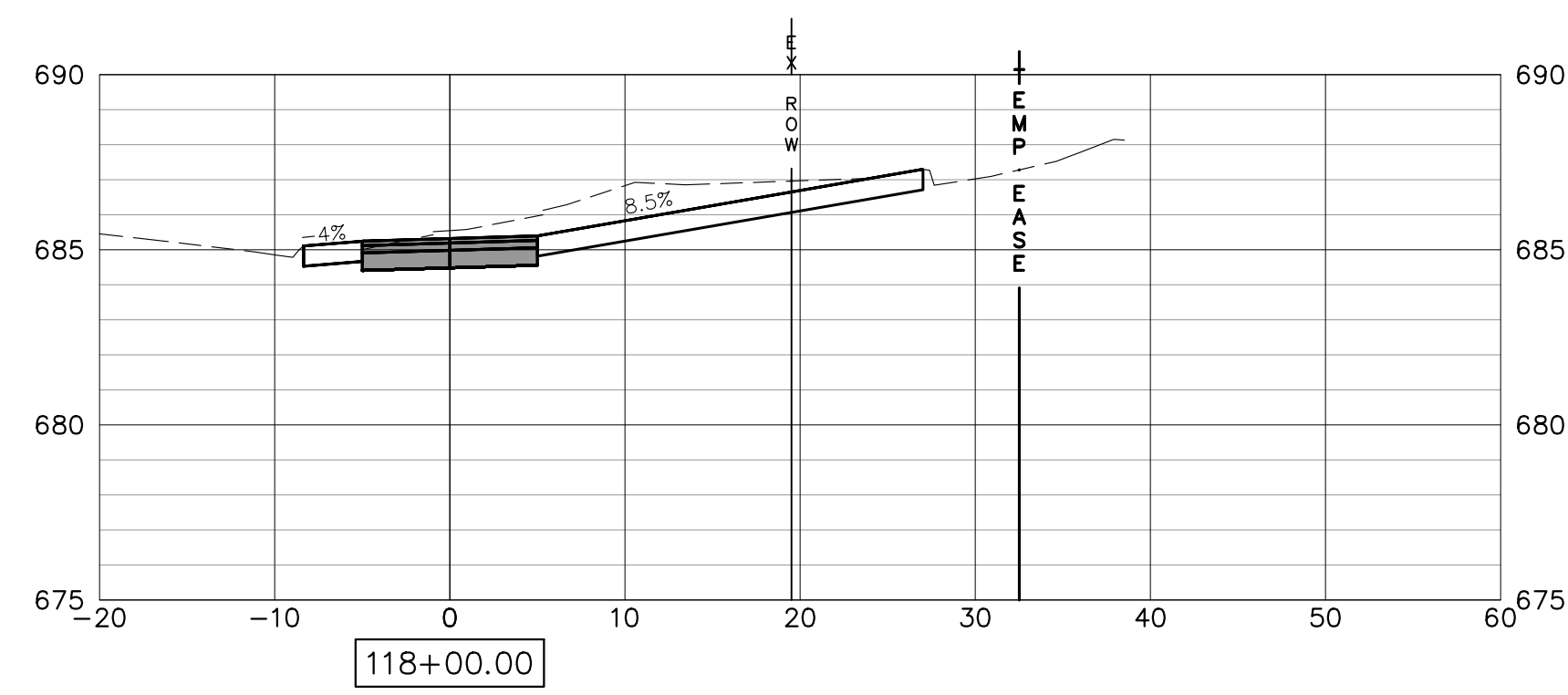
REVISED --
REVISED --
REVISED --
REVISED --



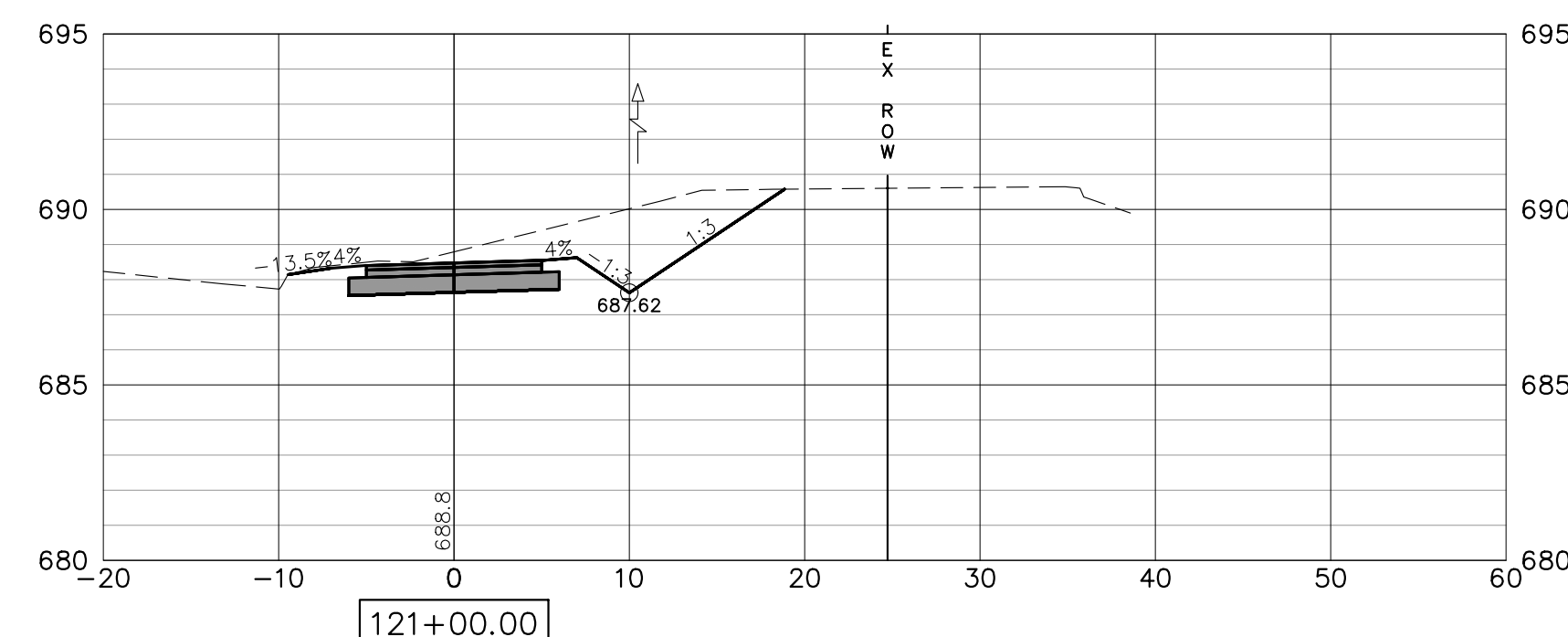
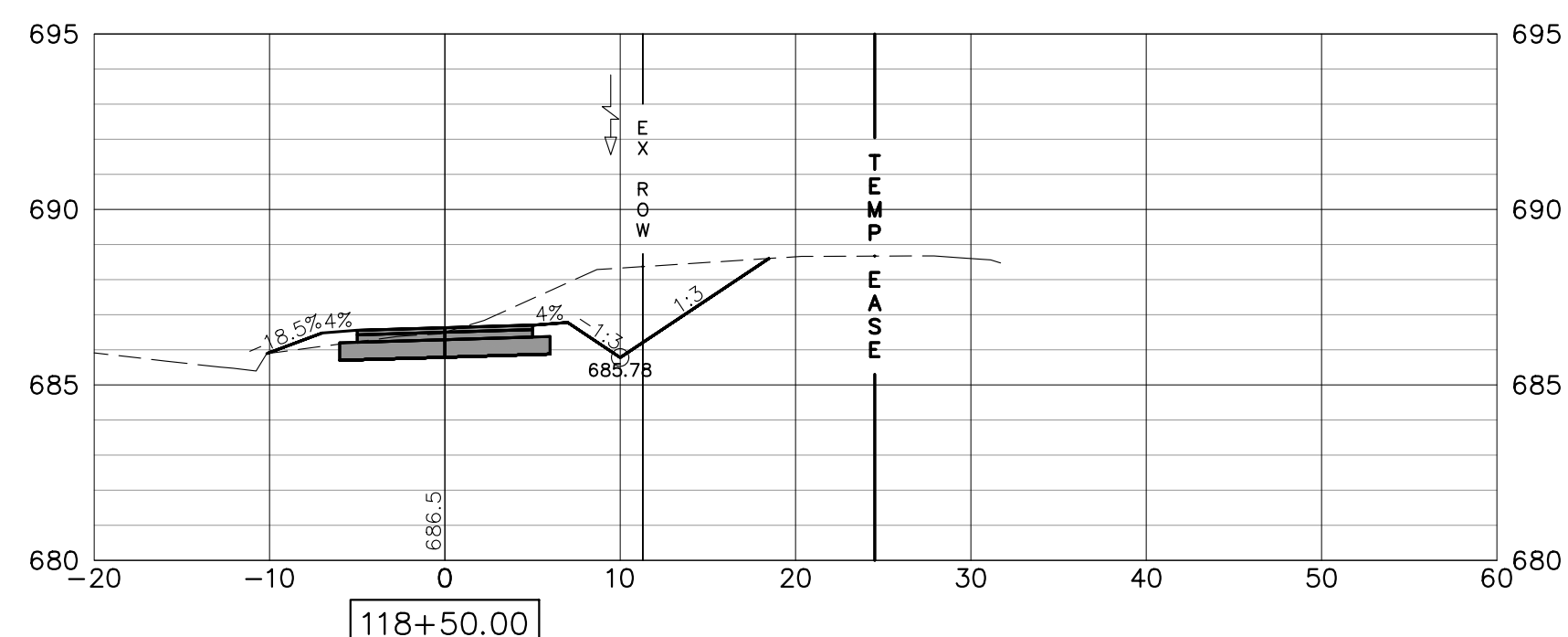
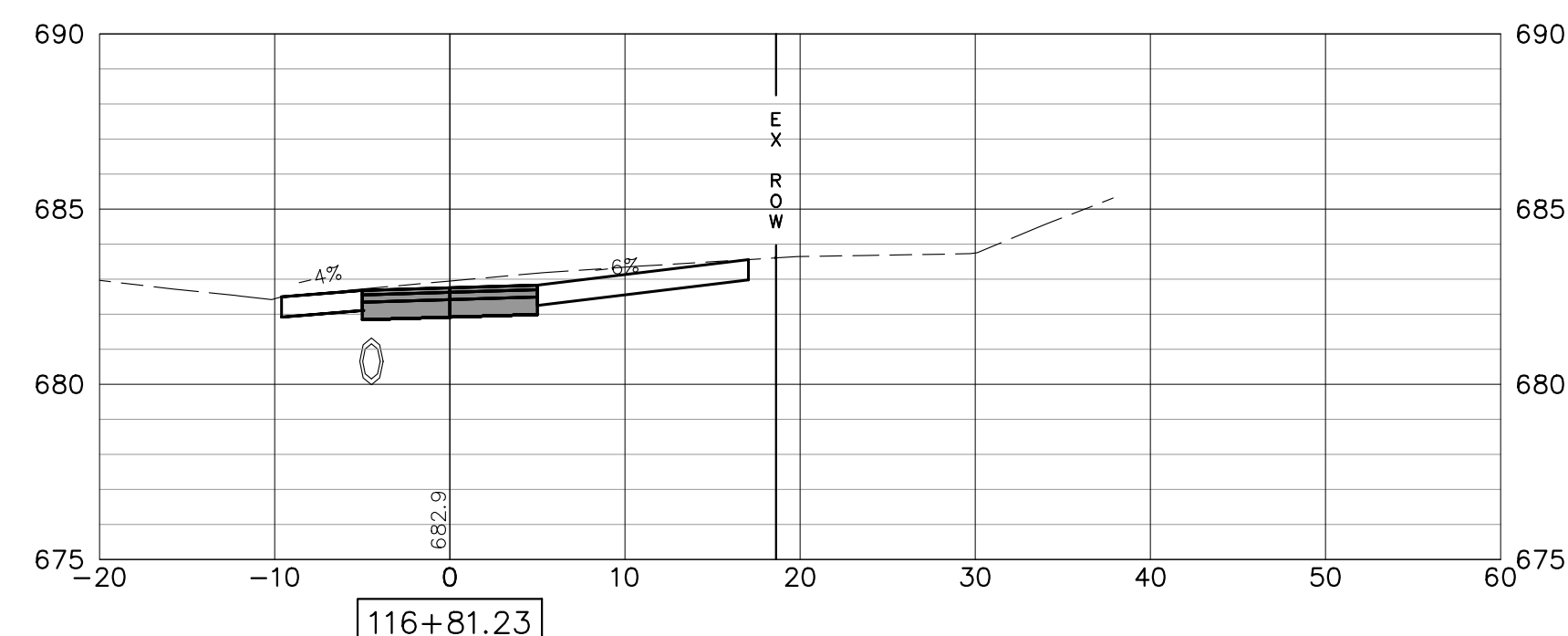
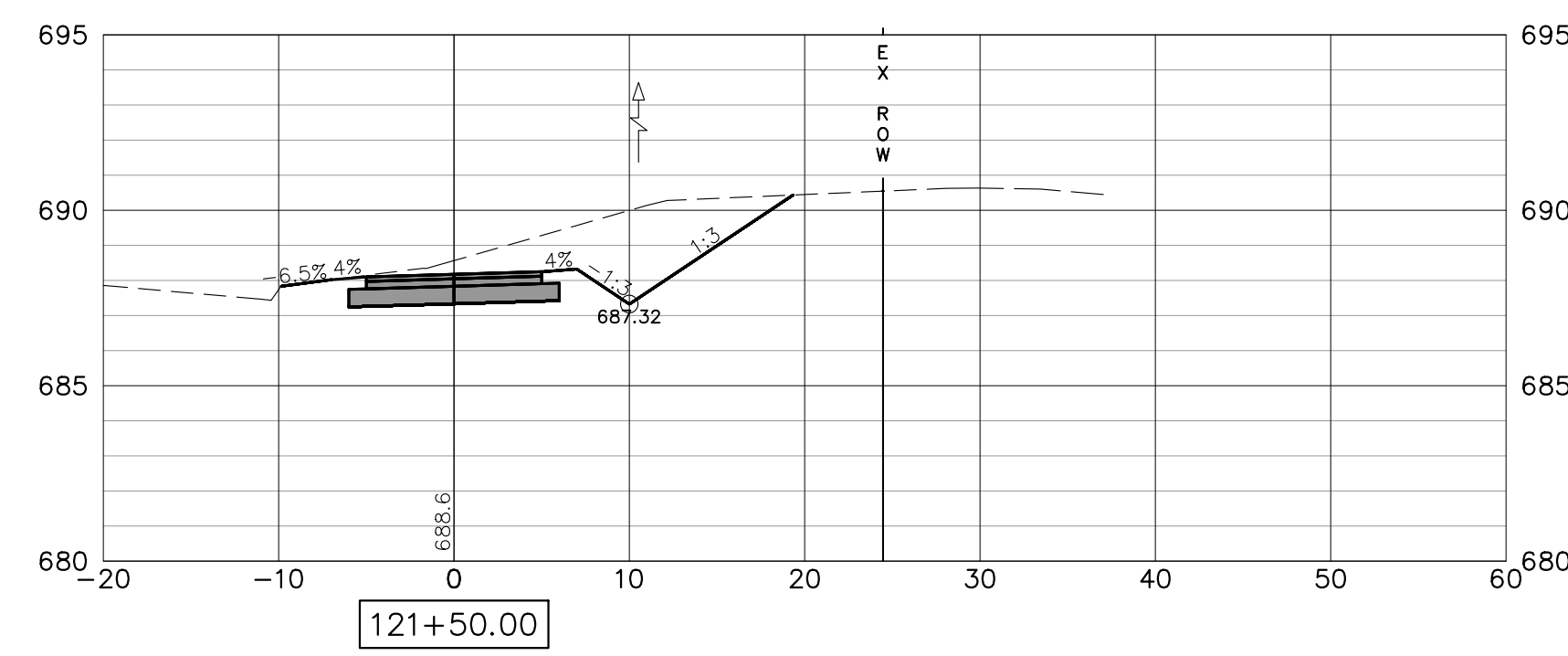
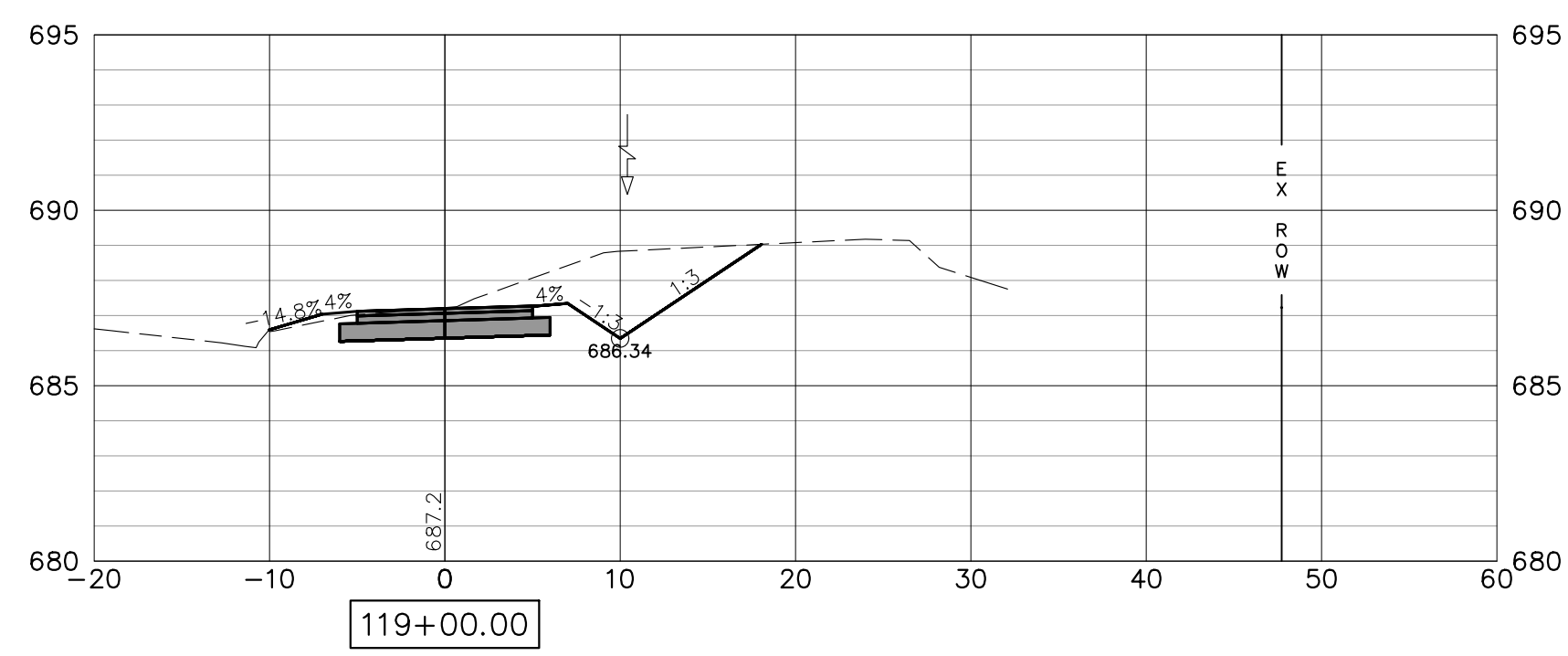
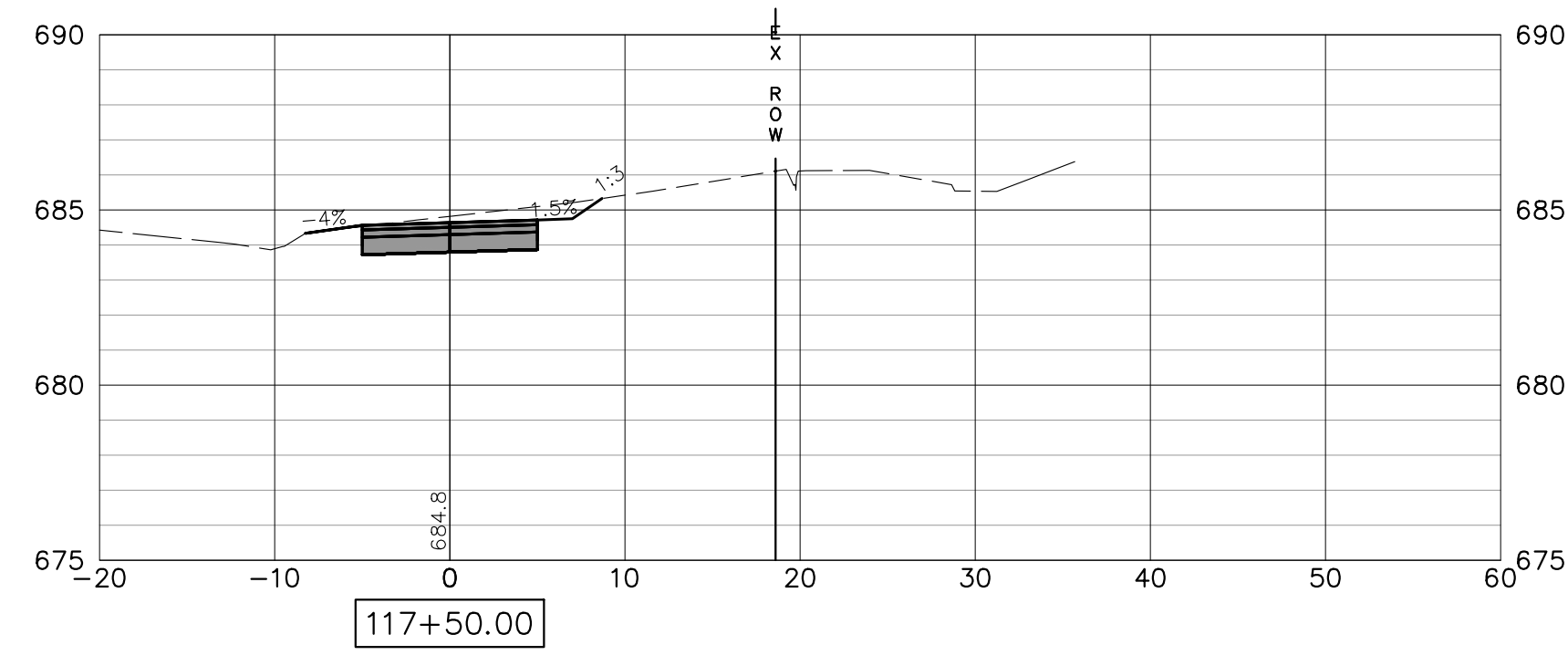
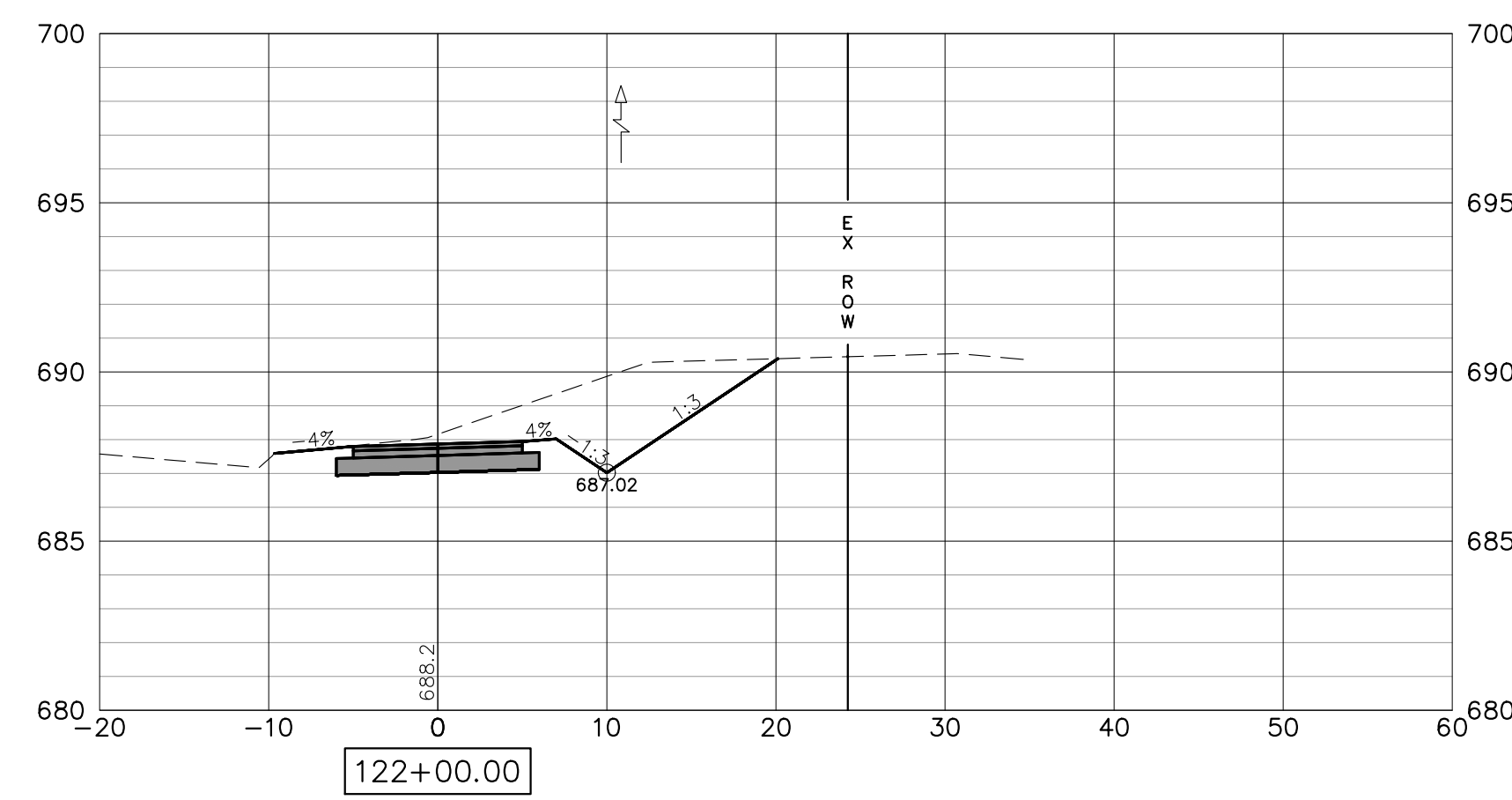
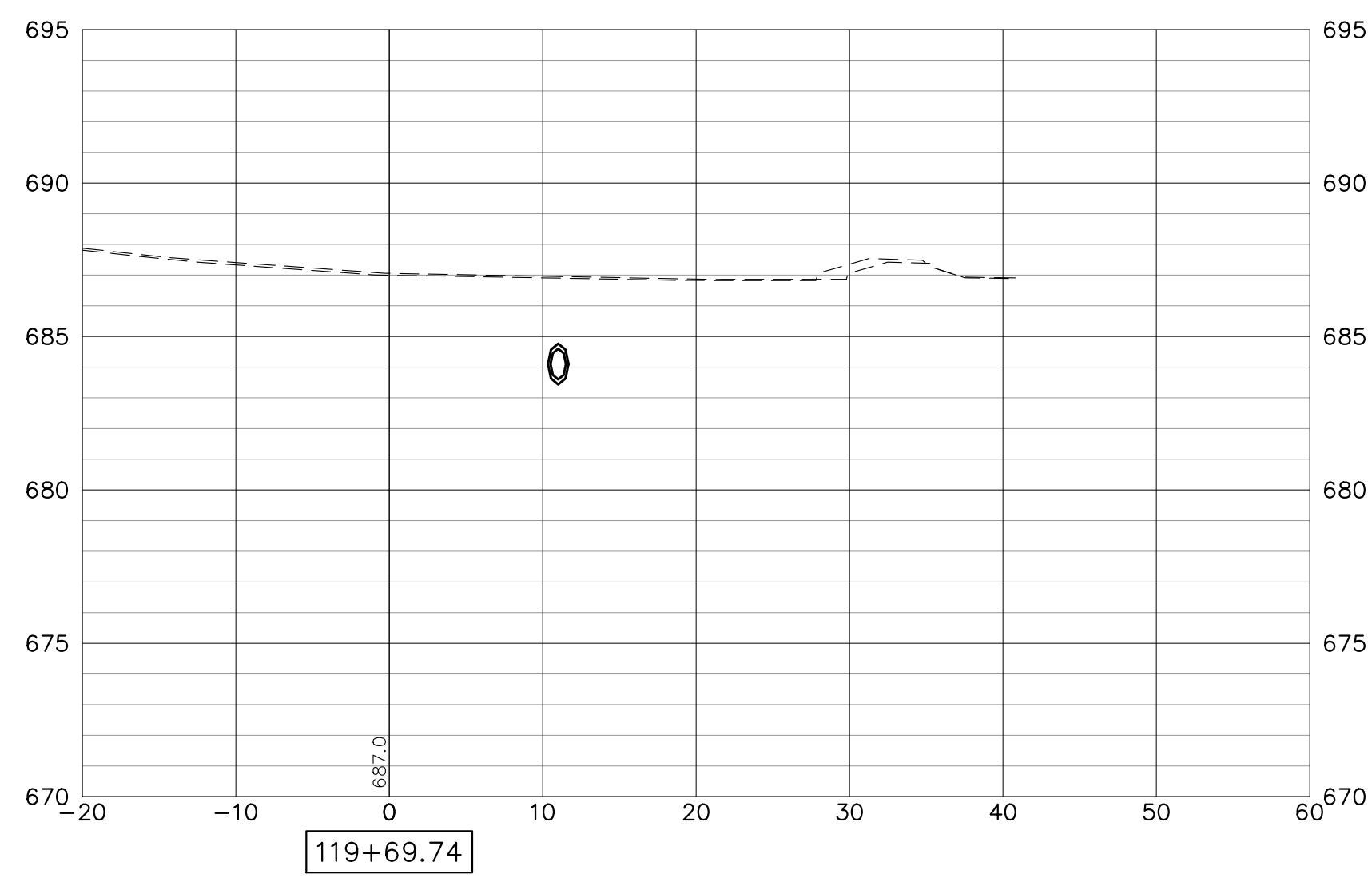
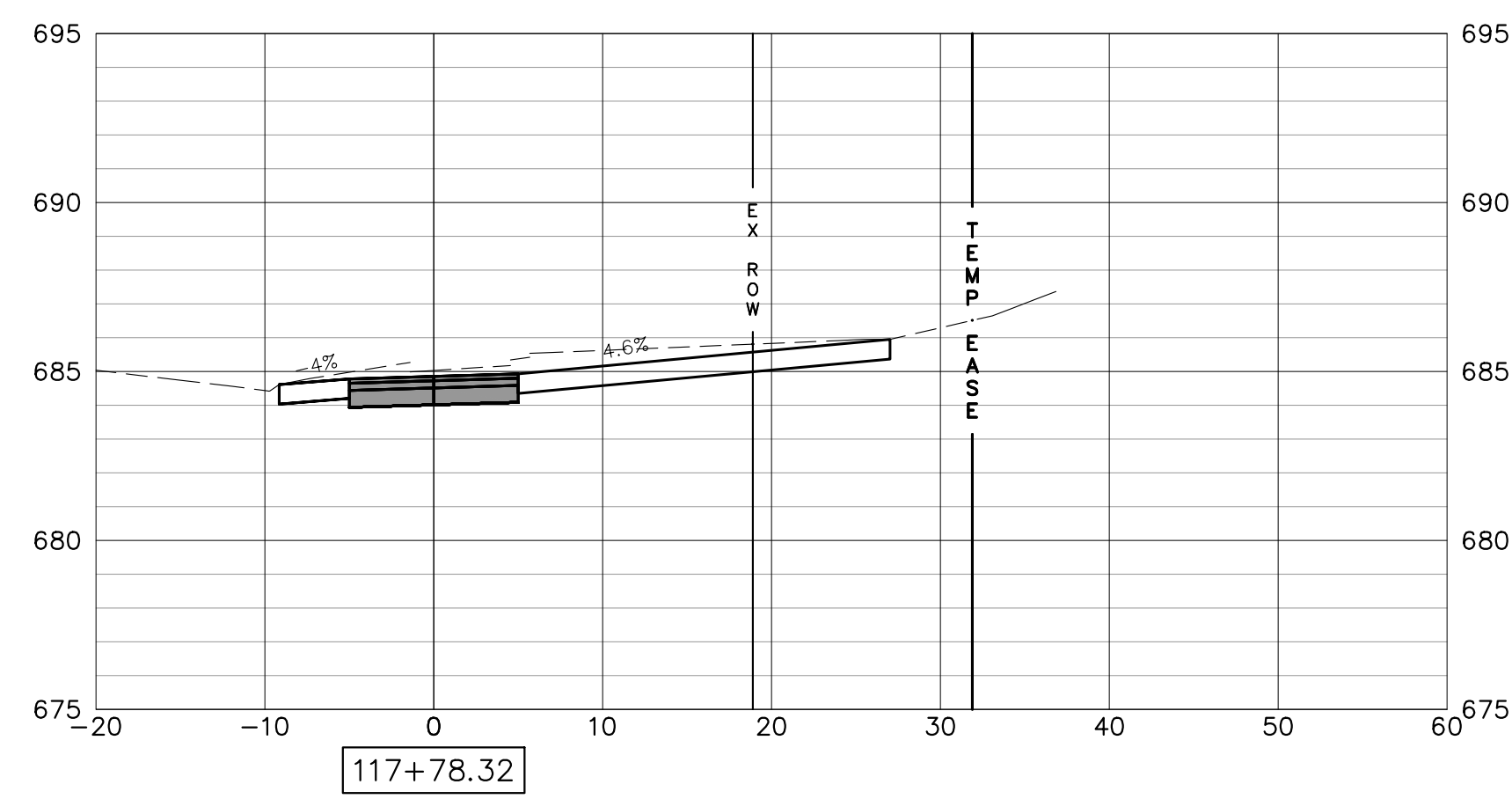
CROSS SECTIONS

SCALE: SHEET NO. 159 OF 178 SHEETS

F.A.U. RTE.	SECTION	COUNTY	TOTAL SHEETS	SHEET NO.
5851	10-00145-00-BT	ROCK ISLAND	178	XS22
ILLINOIS FED. AID PROJECT				



NOTE:
RETAINING WALLS SHOWN ON CROSS-SECTIONS ARE FOR INFORMATIONAL
PURPOSES ONLY. CONTRACTOR MUST USE RETAINING WALL PLAN AND
PROFILE SHEETS FOR CONSTRUCTION OF APPROPRIATE WALLS.




FILE NAME = 18000211.00/
CEM #001-2018

USER NAME = PAR
PLOT SCALE =
PLOT DATE = 10/30/2020

DESIGNED — NWK
DRAWN — NWK
CHECKED — LRR
DATE — 10/30/2020

REVISED —
REVISED —
REVISED —
REVISED —

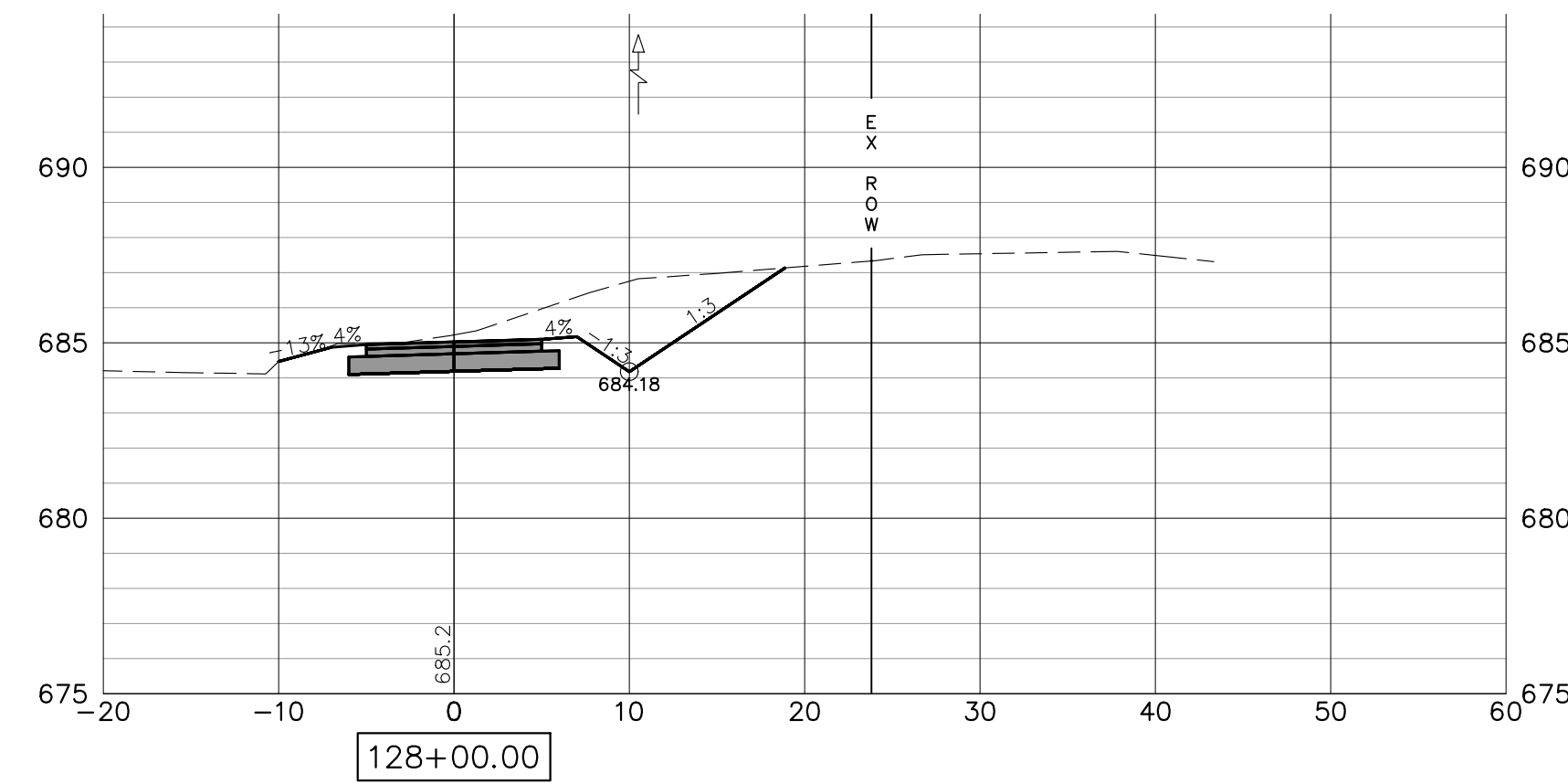
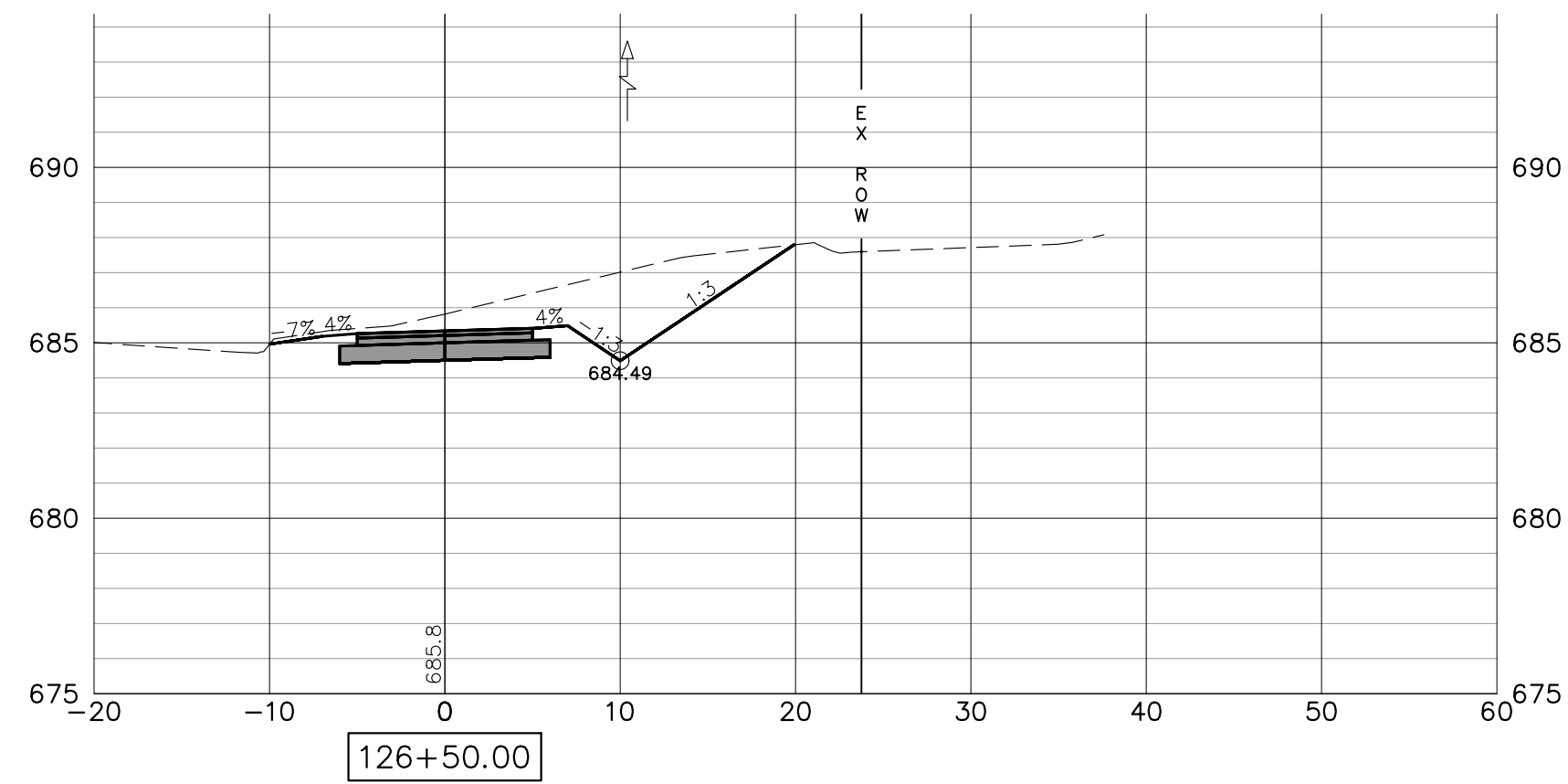
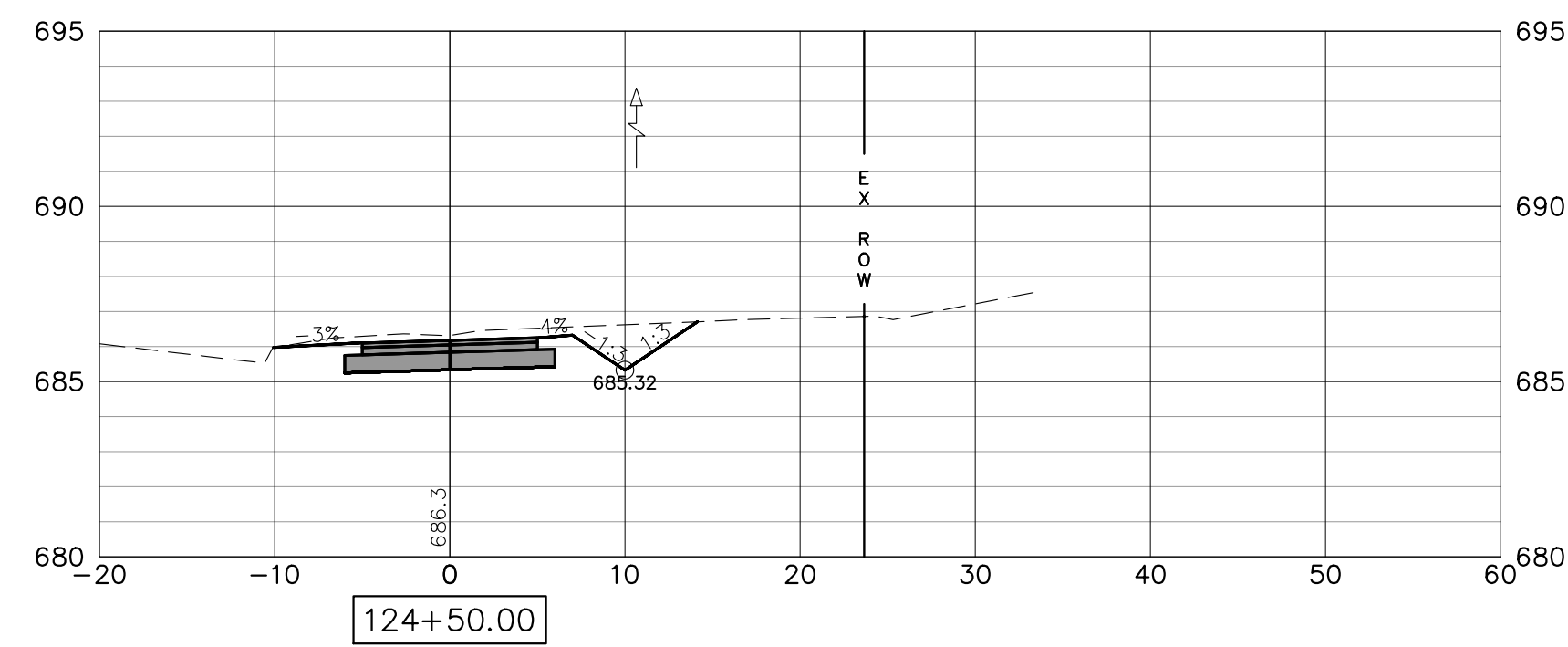


CROSS SECTIONS

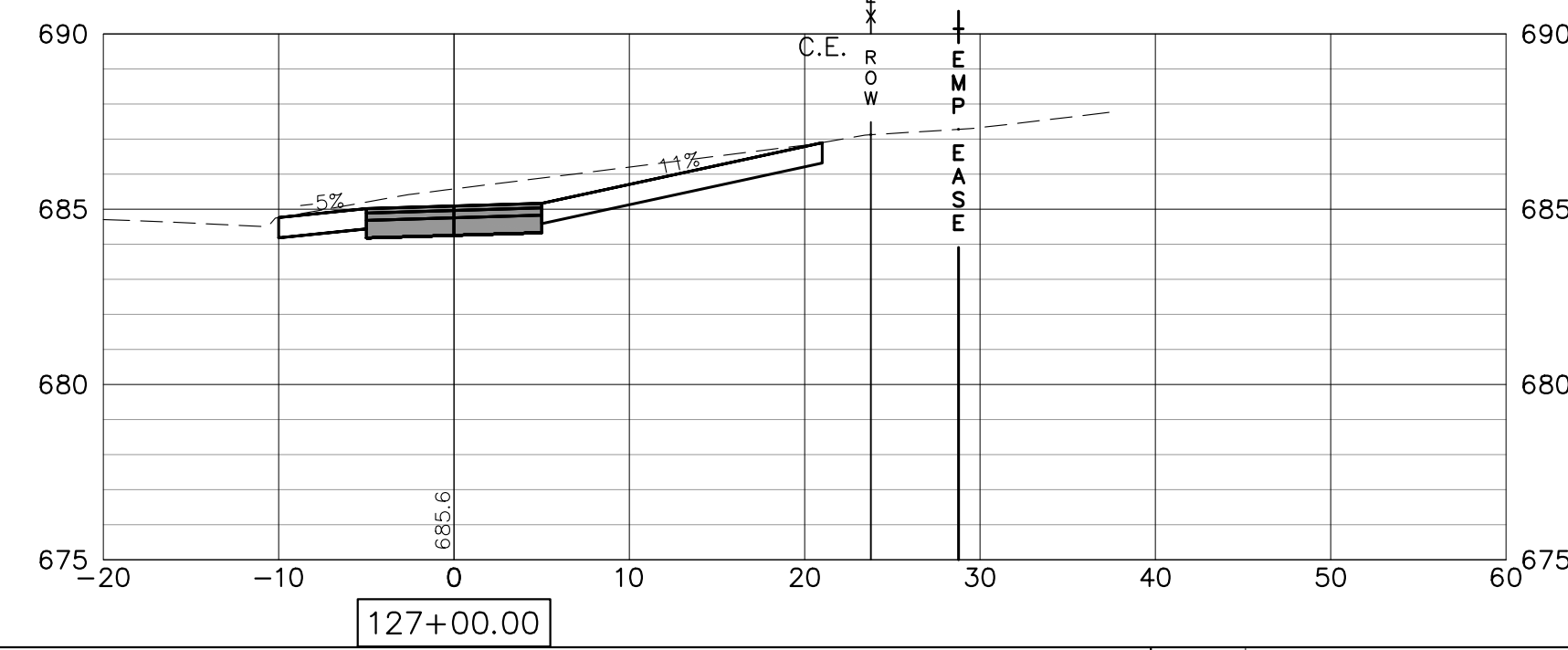
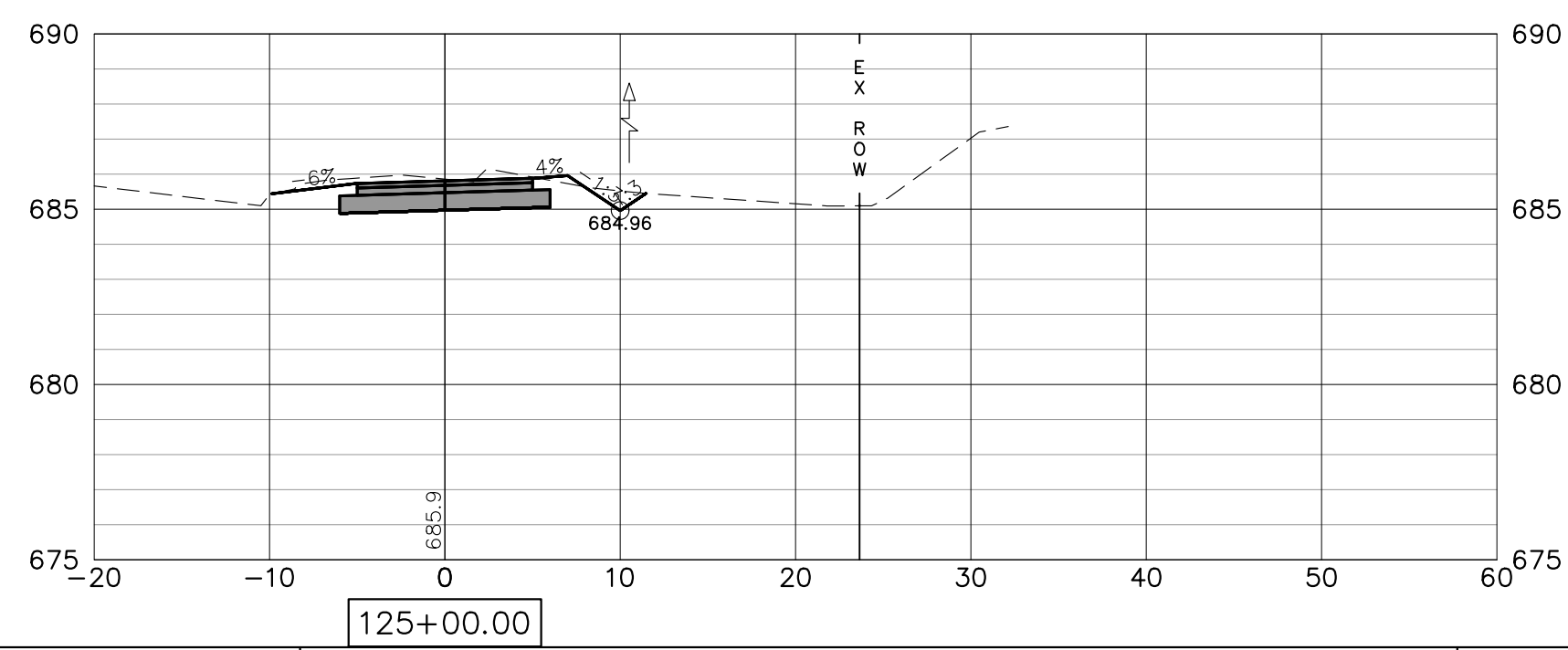
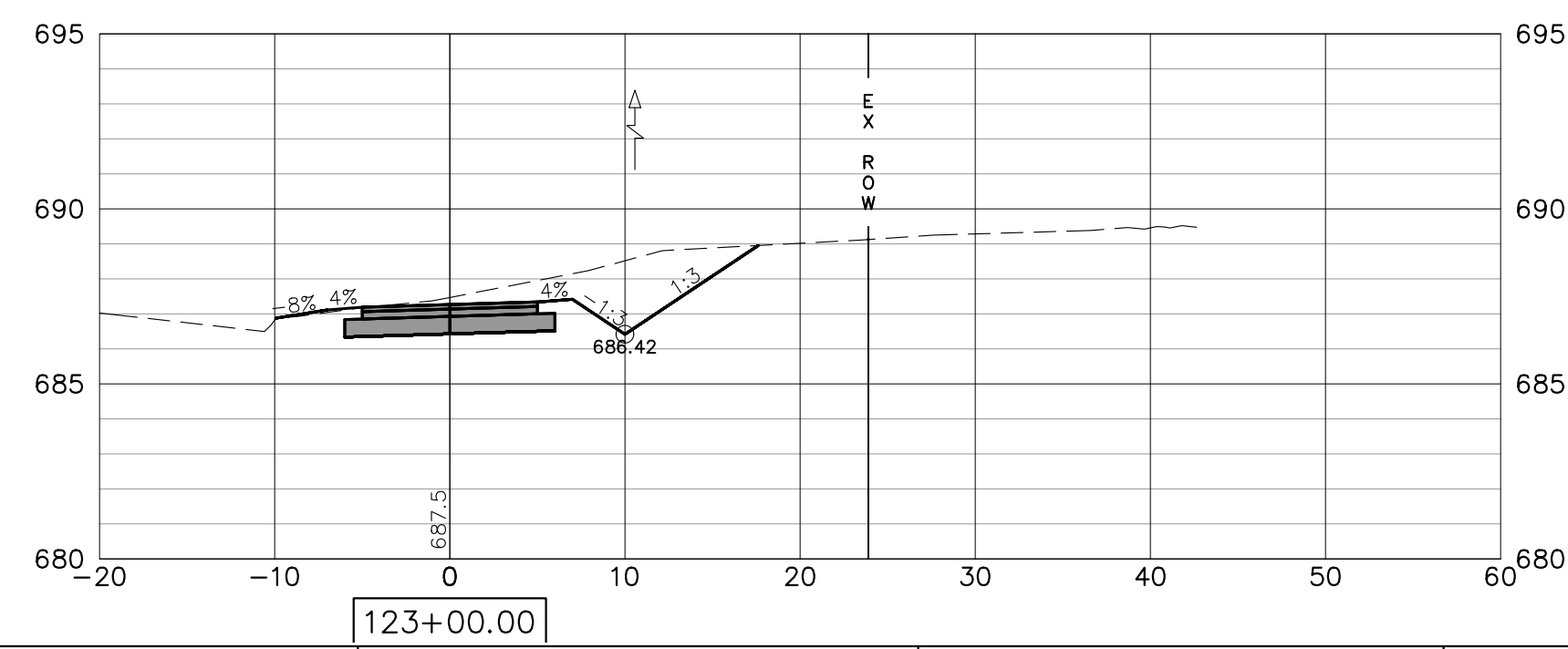
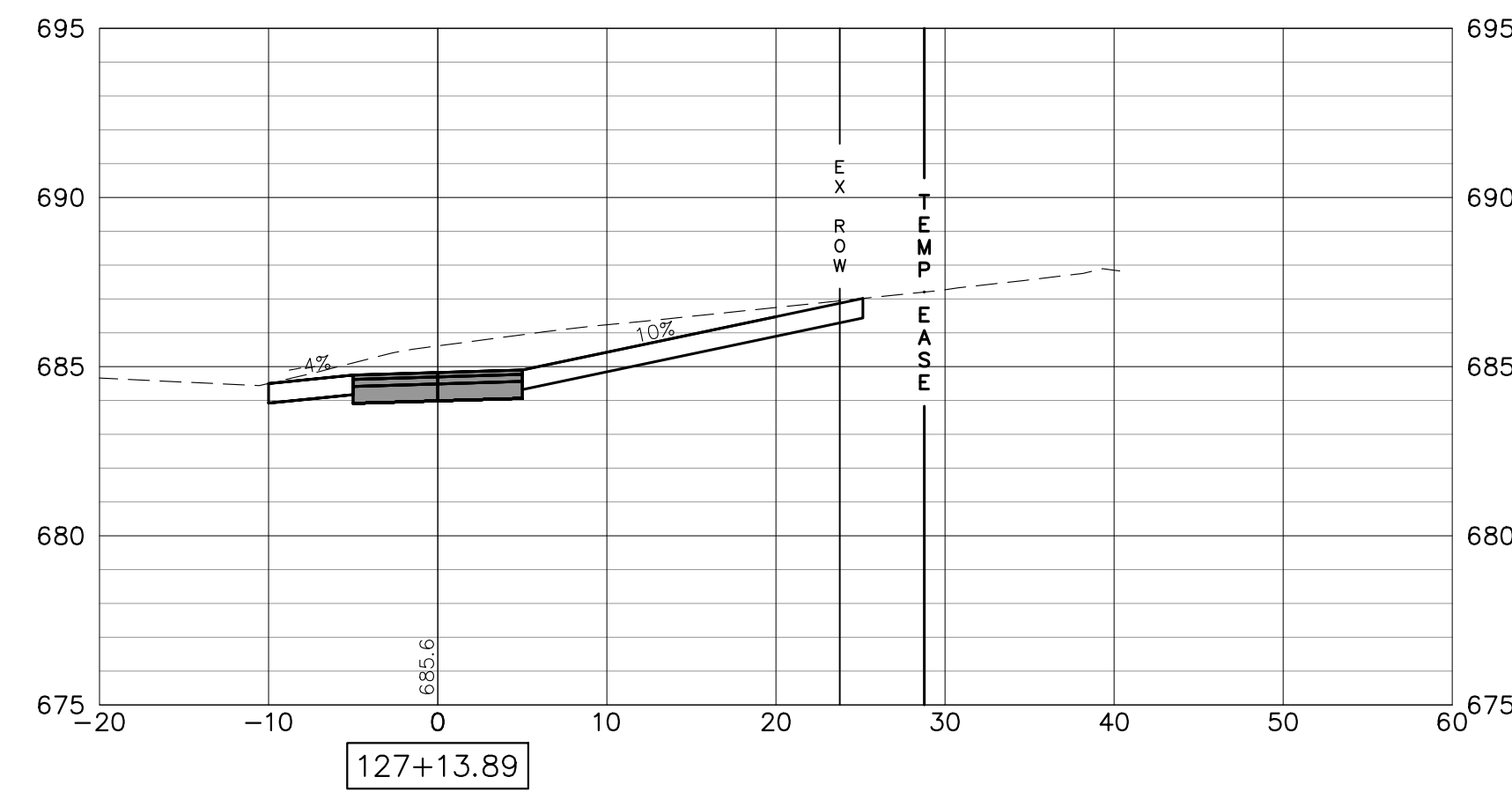
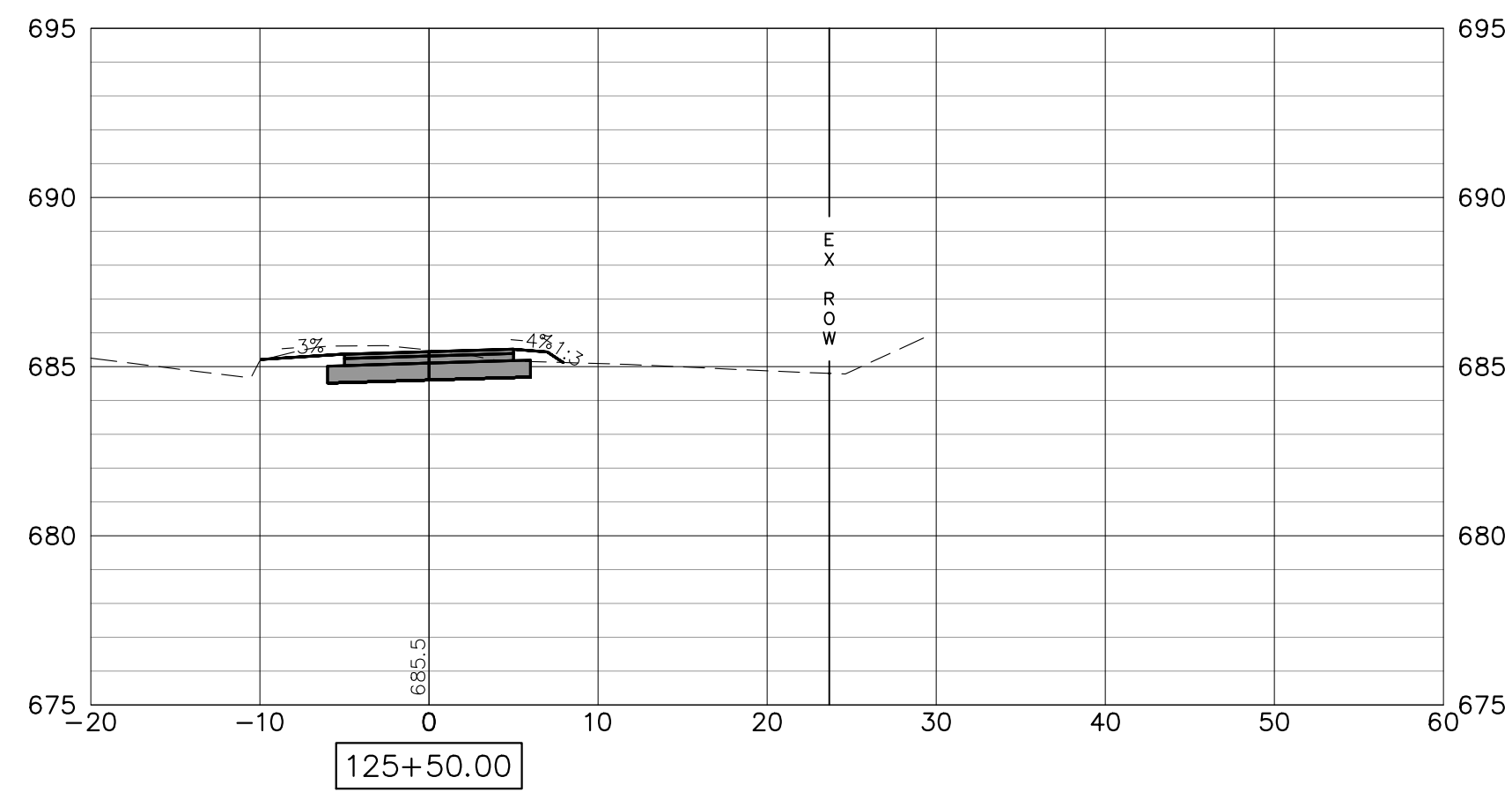
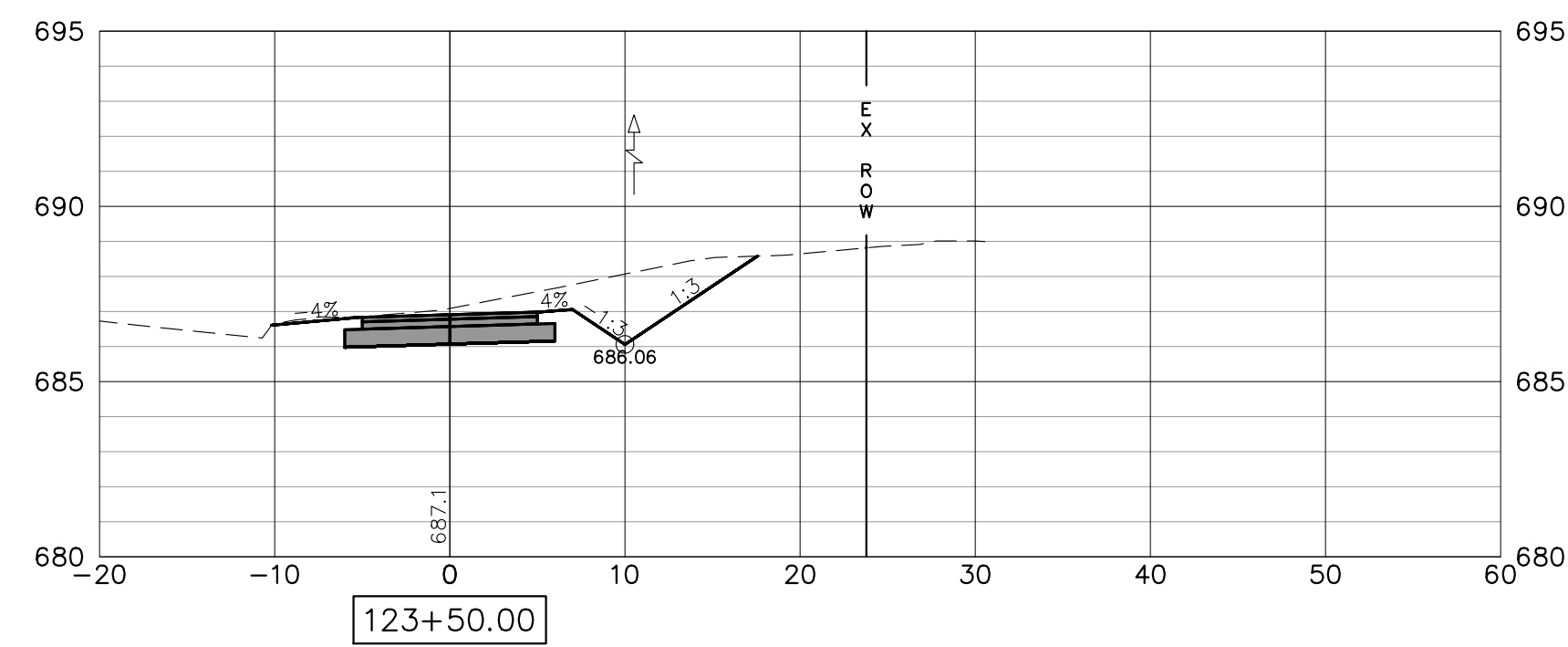
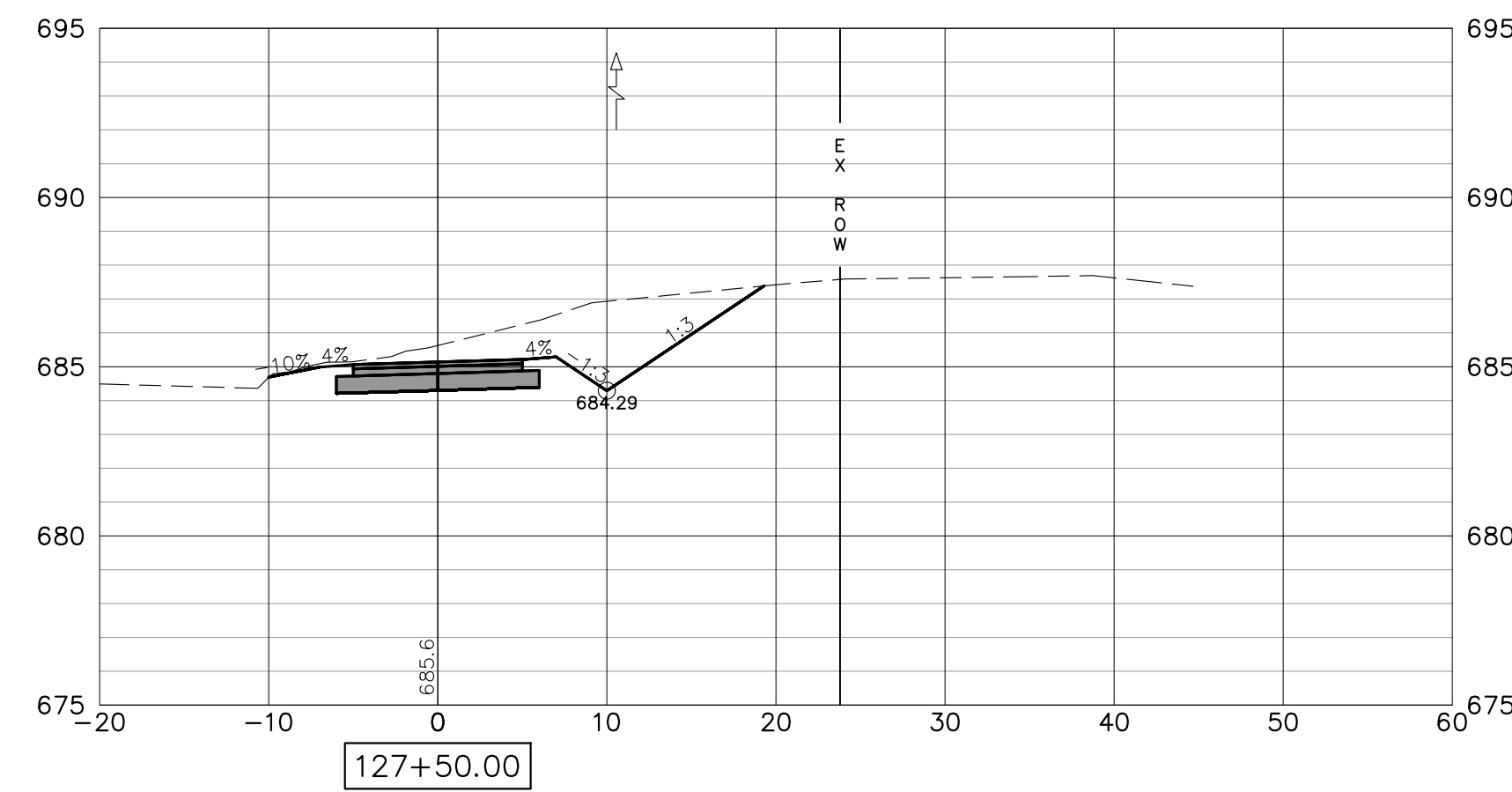
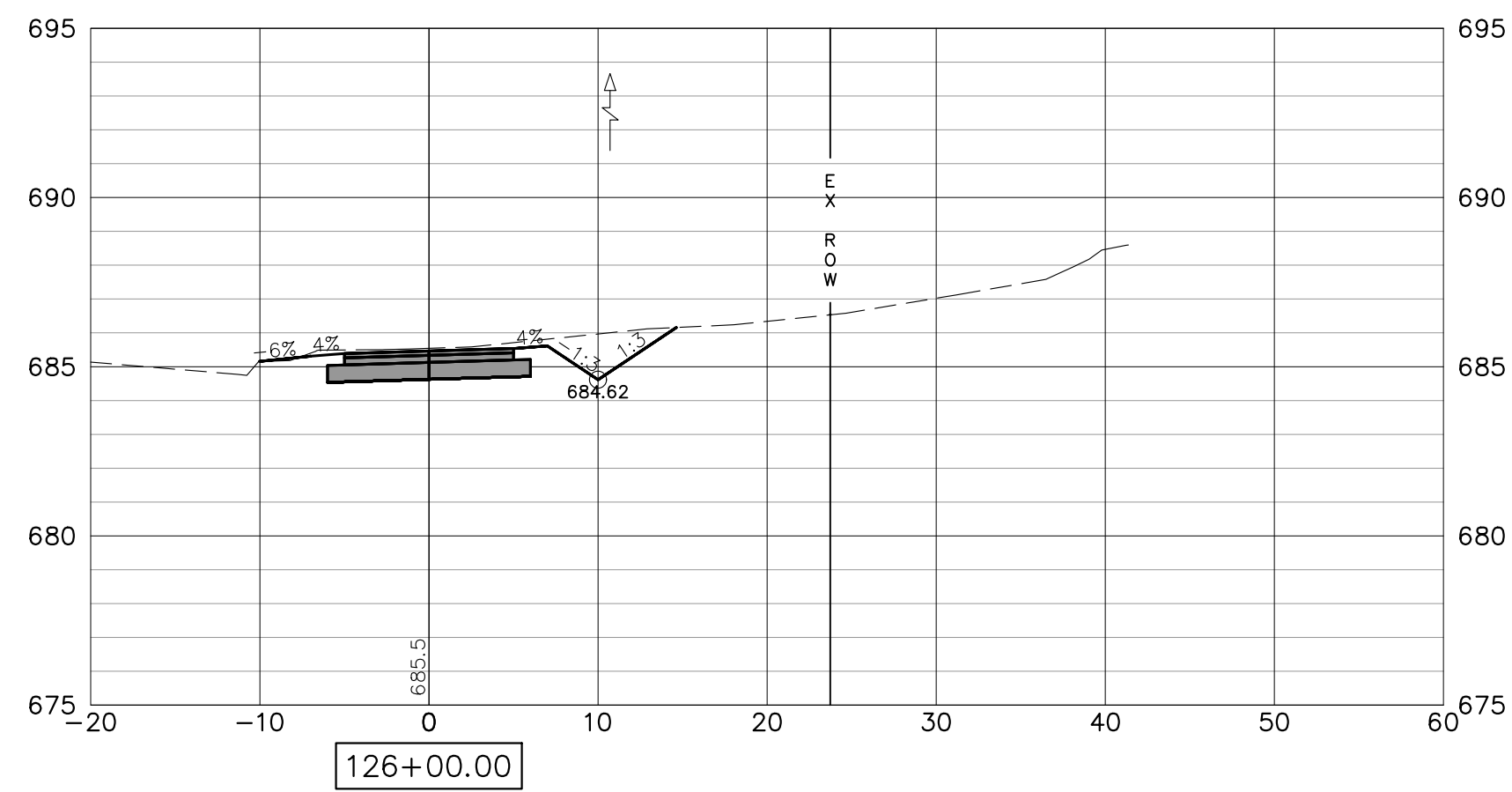
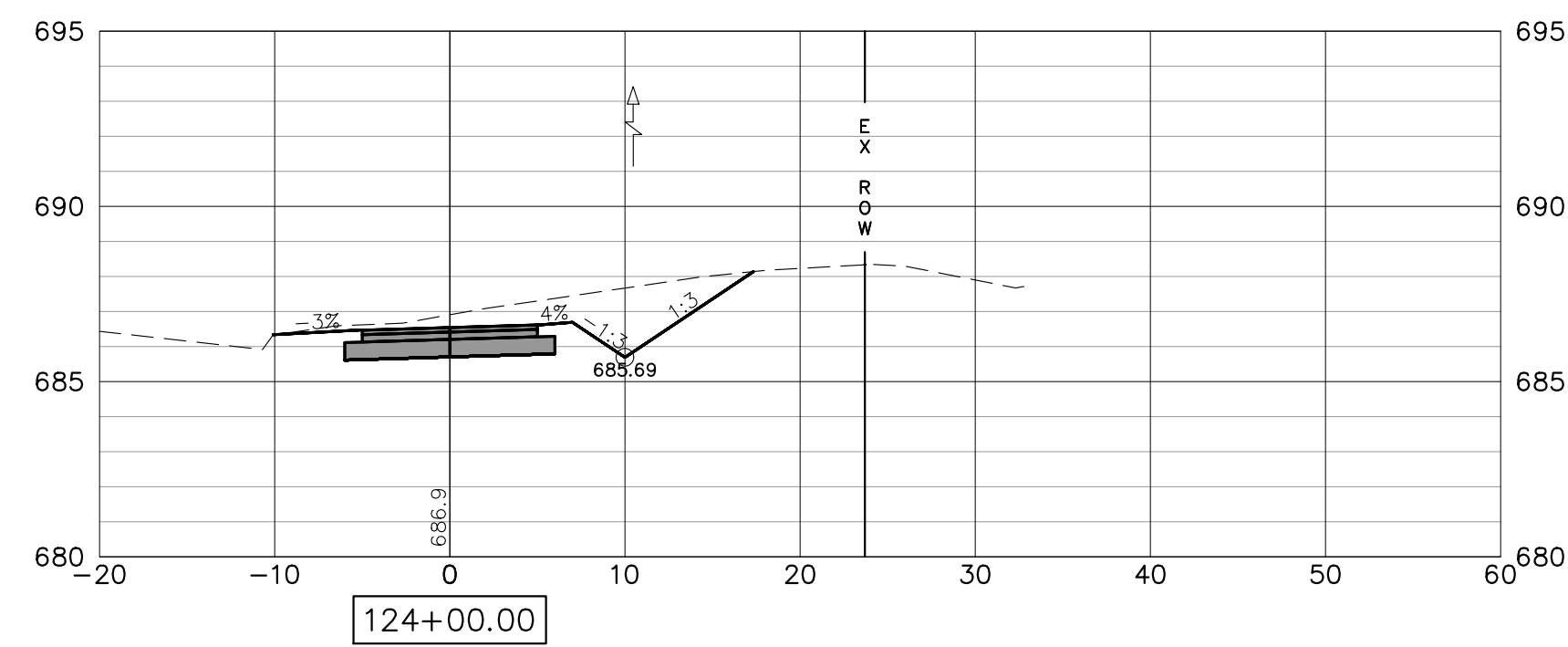
SCALE: SHEET NO. 160 OF 178 SHEETS

F.A.U. RTE.	SECTION	COUNTY	TOTAL SHEETS	SHEET NO.
5851	10-00145-00-BT	ROCK ISLAND	178	XS23

ILLINOIS FED. AID PROJECT



NOTE:
RETAINING WALLS SHOWN ON CROSS-SECTIONS ARE FOR INFORMATIONAL
PURPOSES ONLY. CONTRACTOR MUST USE RETAINING WALL PLAN AND
PROFILE SHEETS FOR CONSTRUCTION OF APPROPRIATE WALLS.




FILE NAME = 18000211.00/
CEM #001-2018

USER NAME = PAR
PLOT SCALE =
PLOT DATE = 10/30/2020

DESIGNED — NWK
DRAWN — NWK
CHECKED — LRR
DATE — 10/30/2020

REVISED —
REVISED —
REVISED —
REVISED —



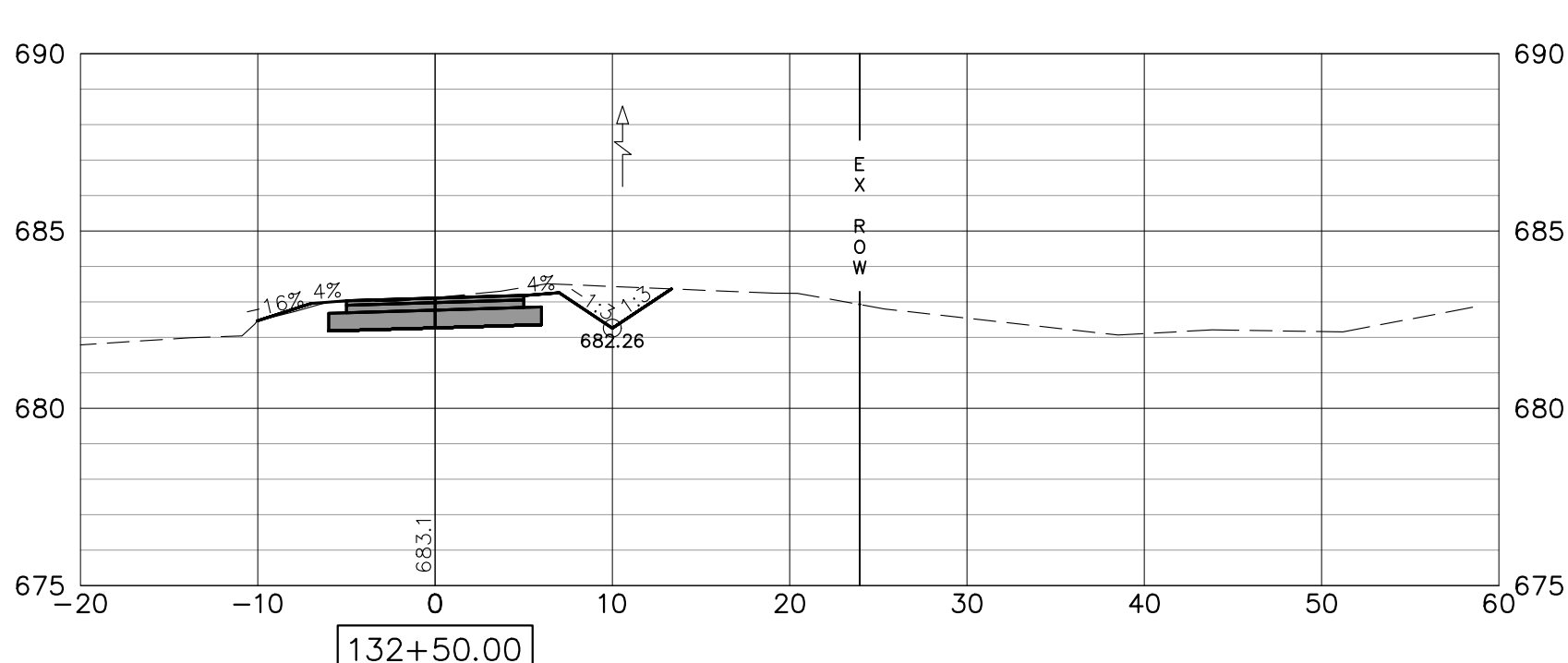
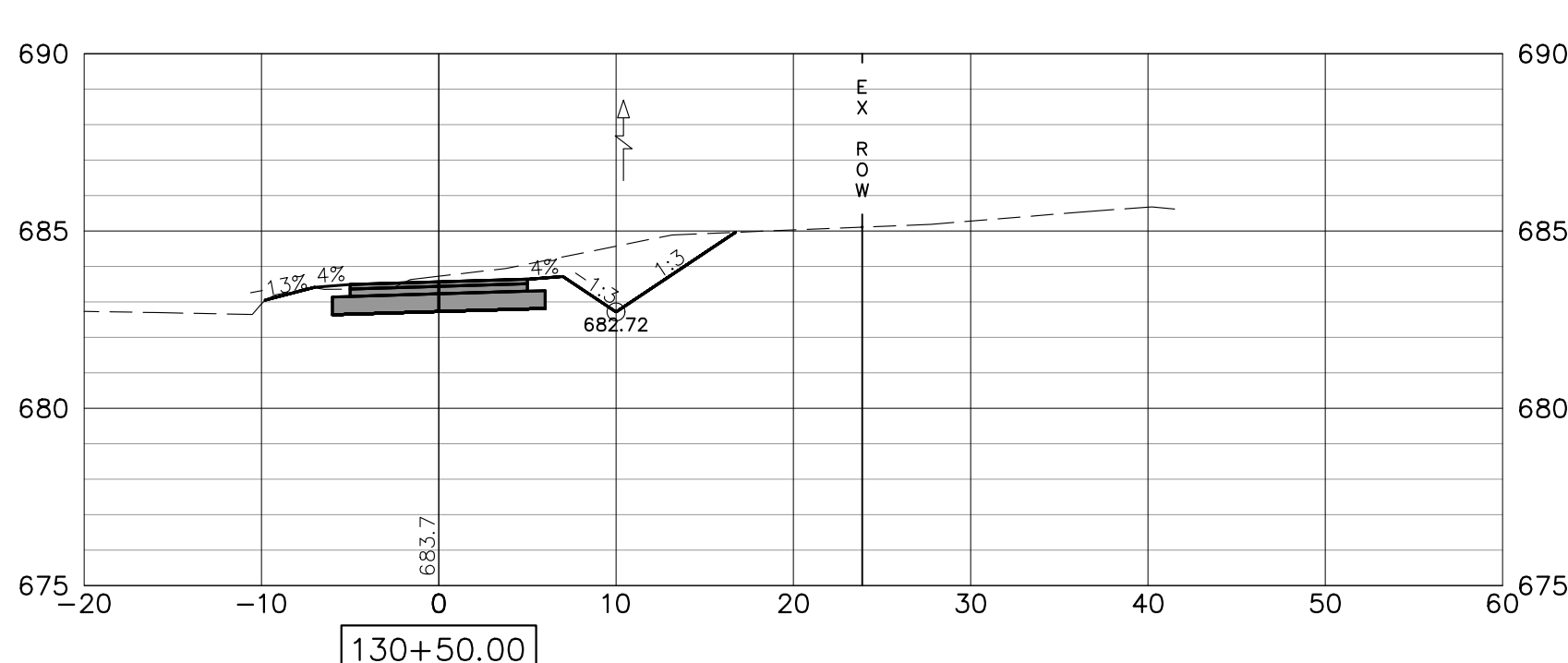
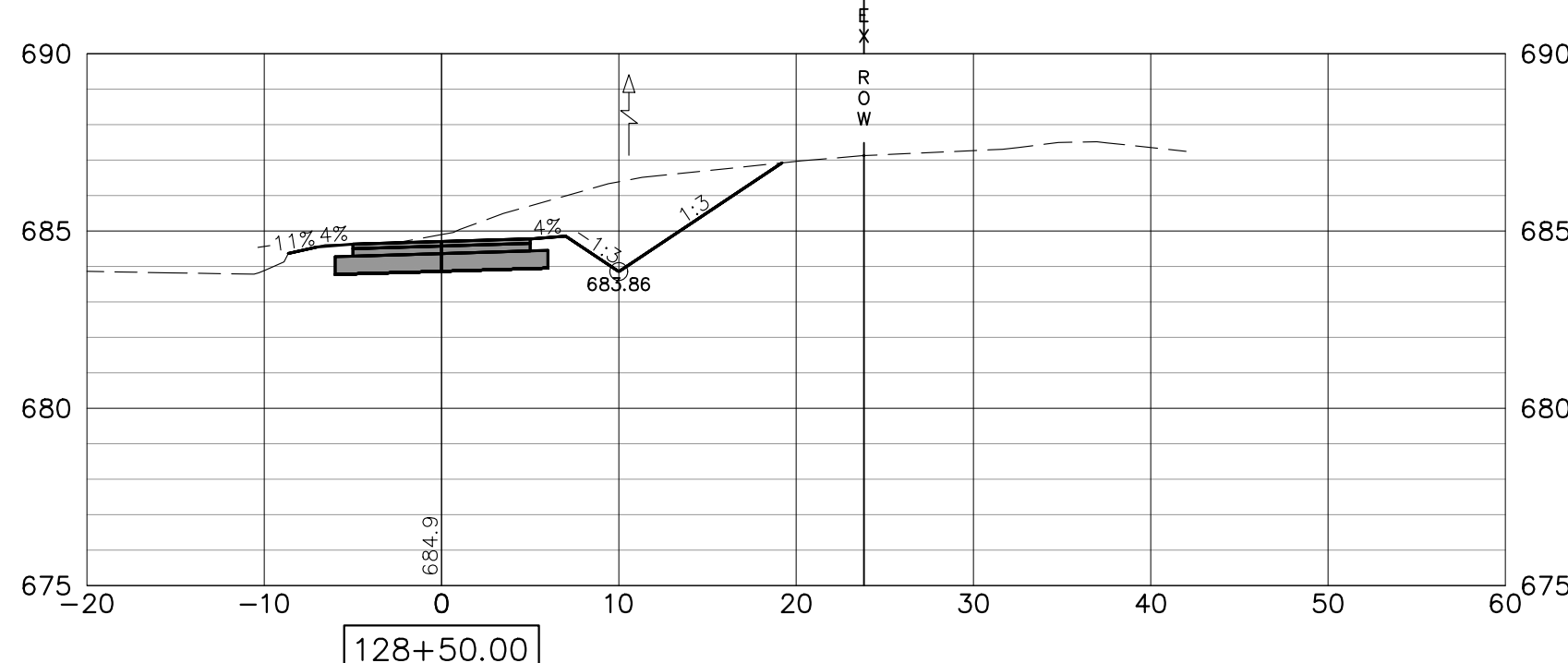
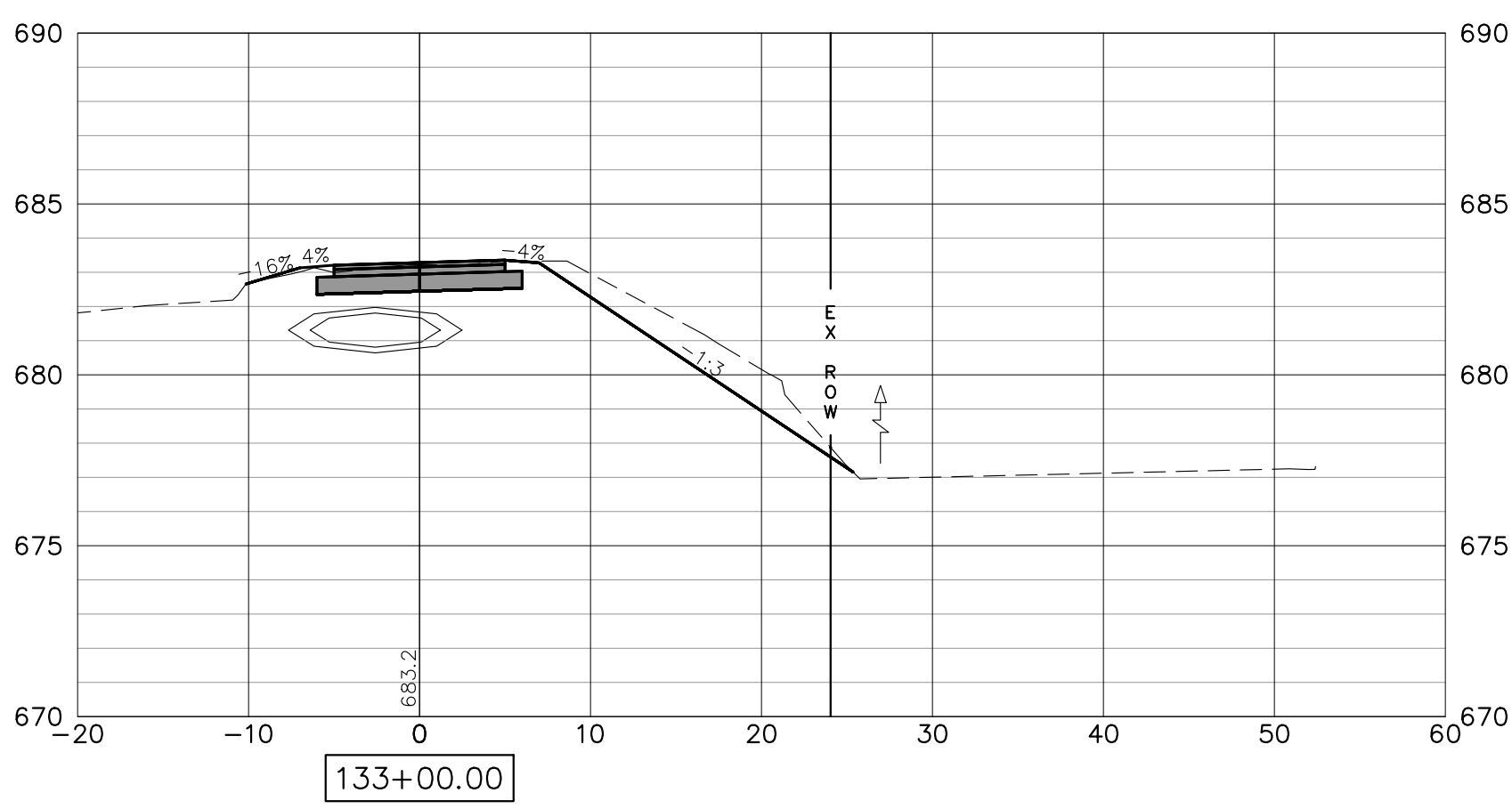
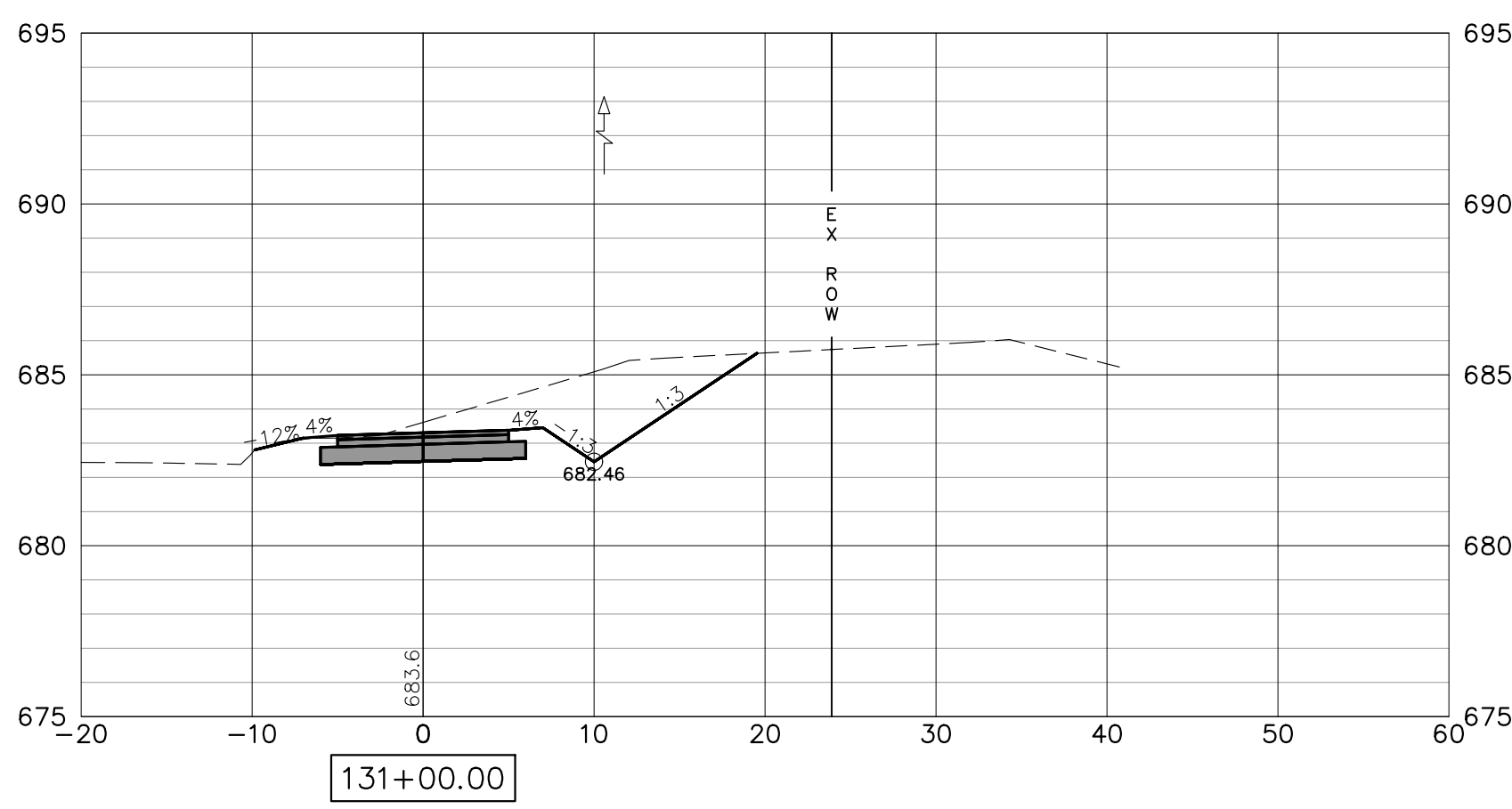
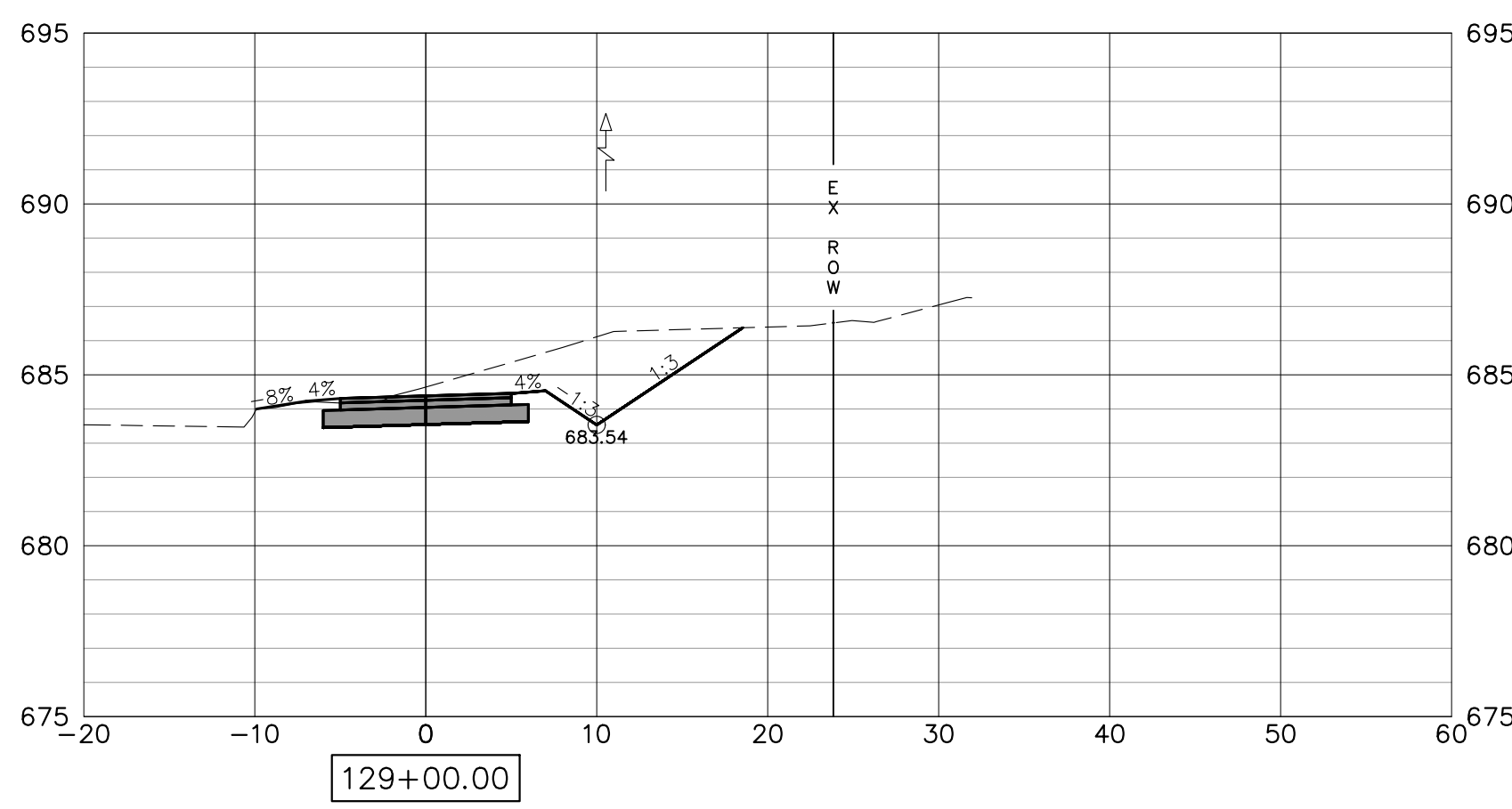
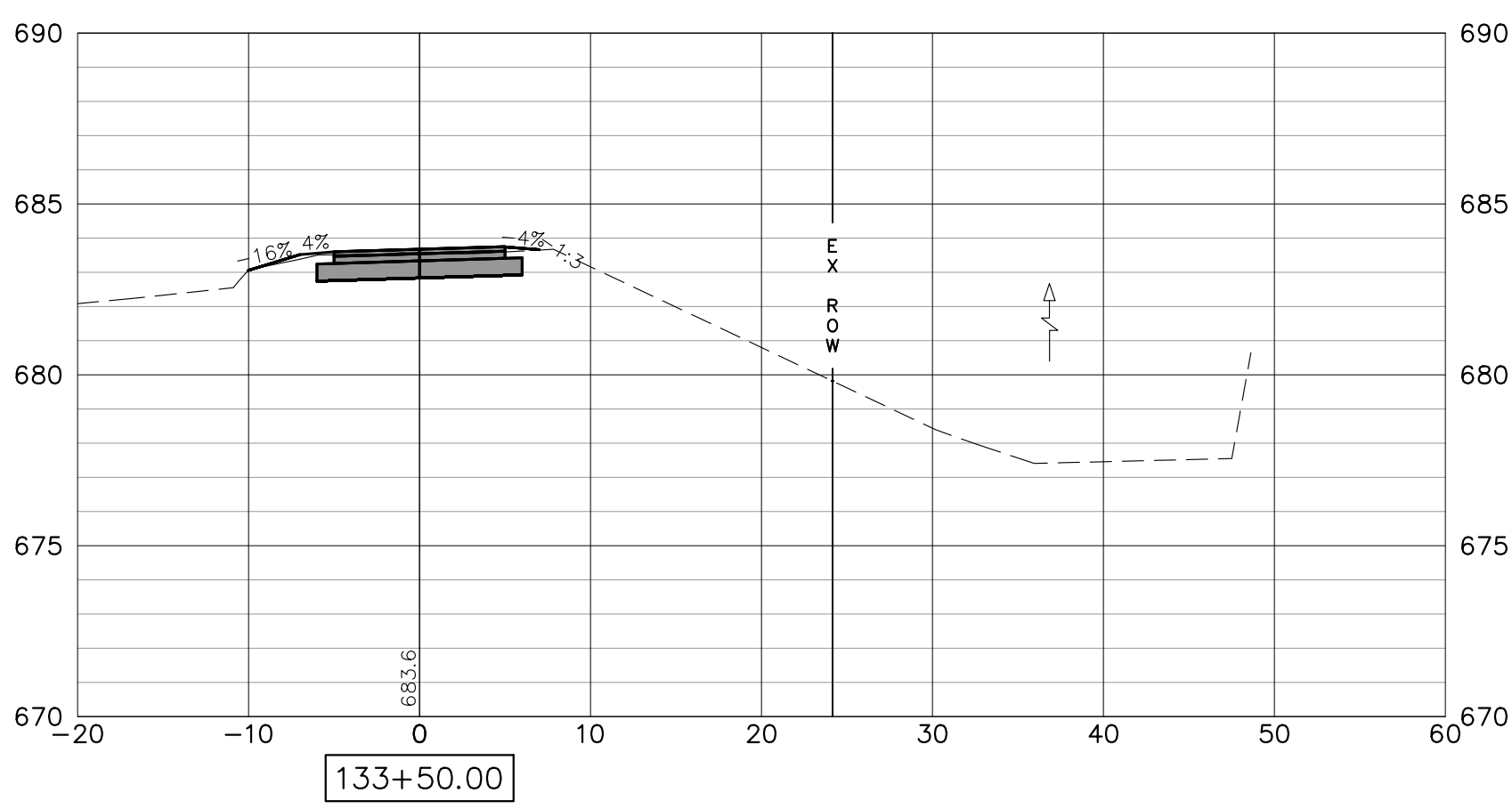
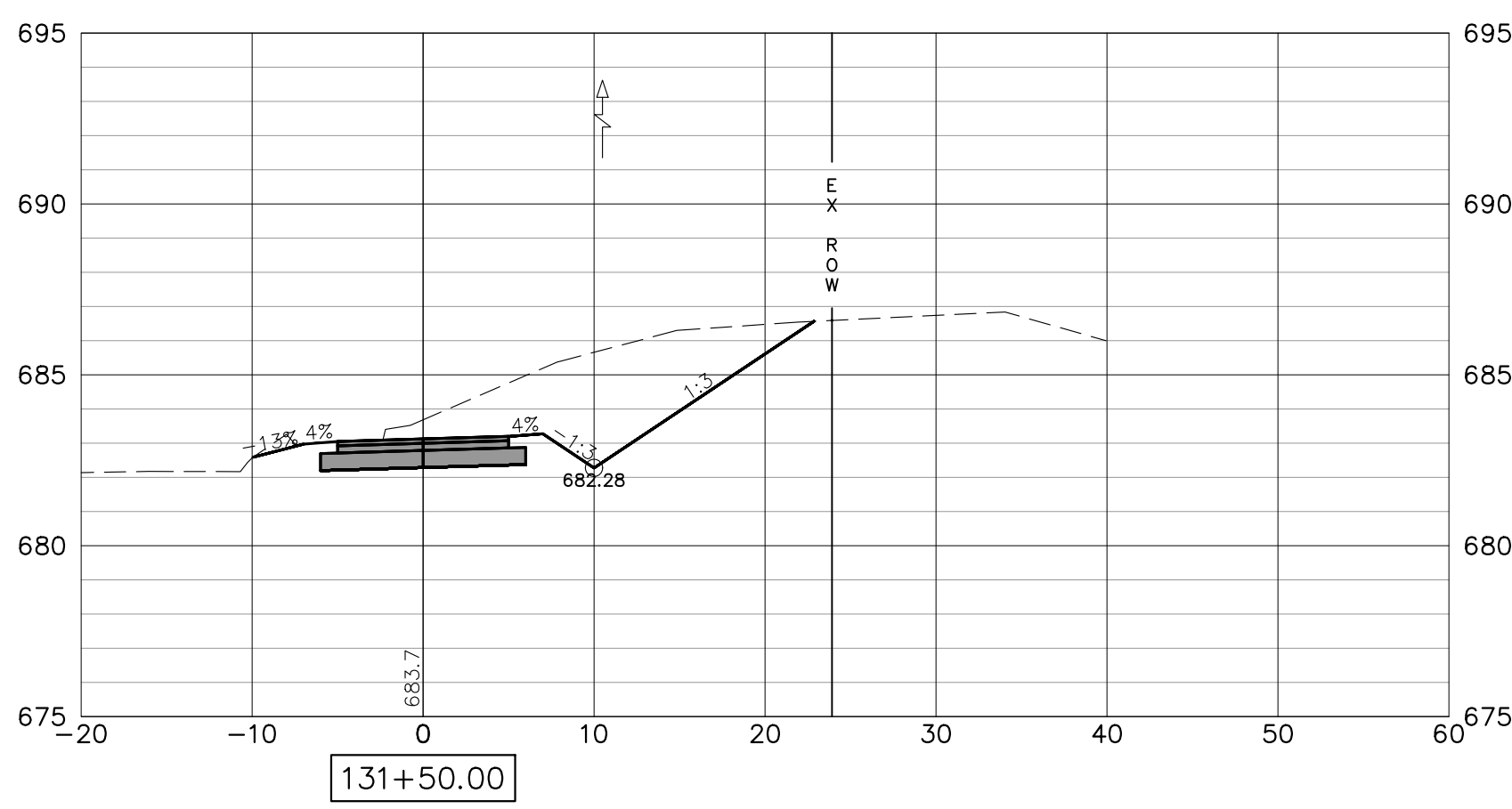
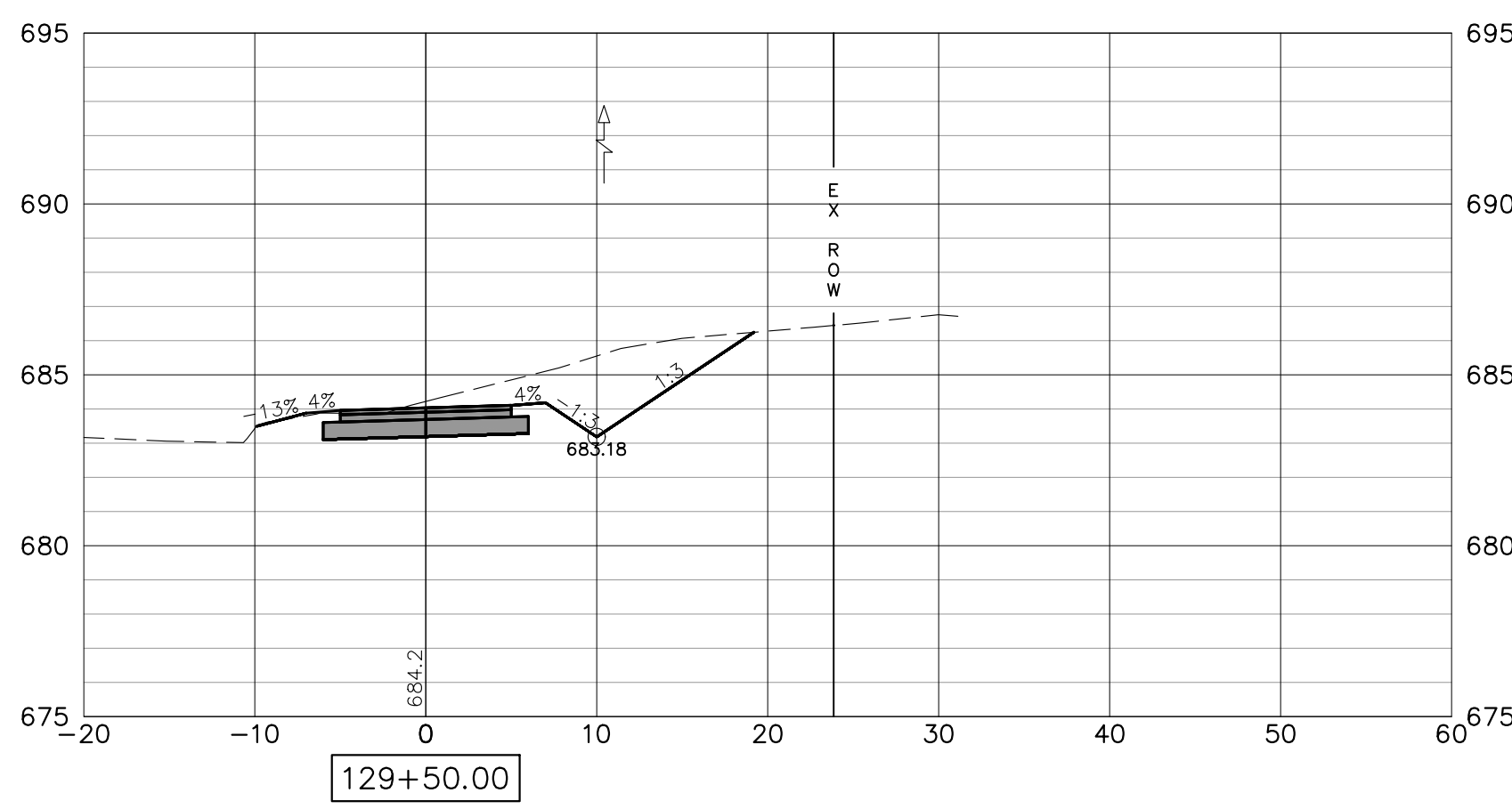
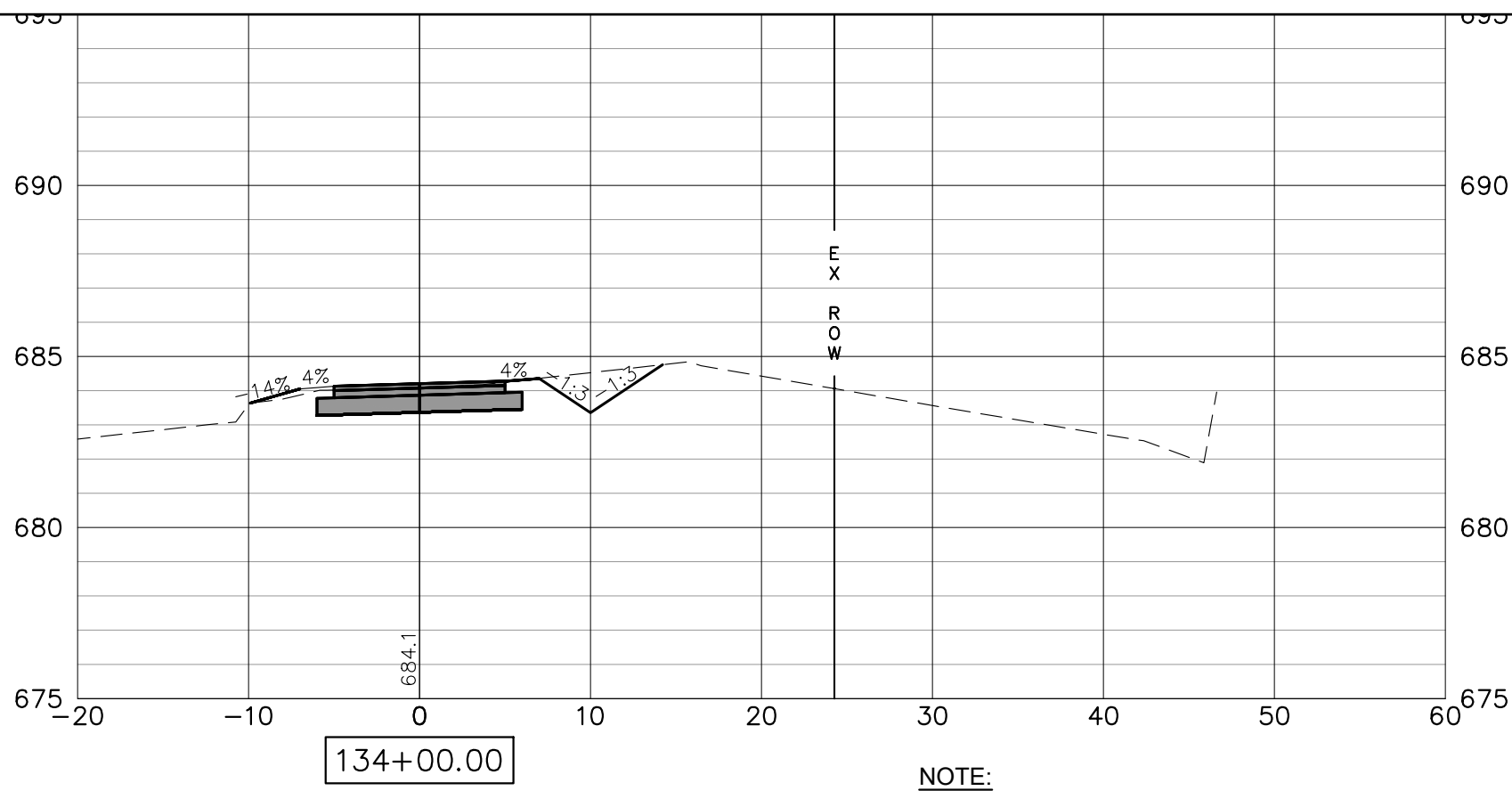
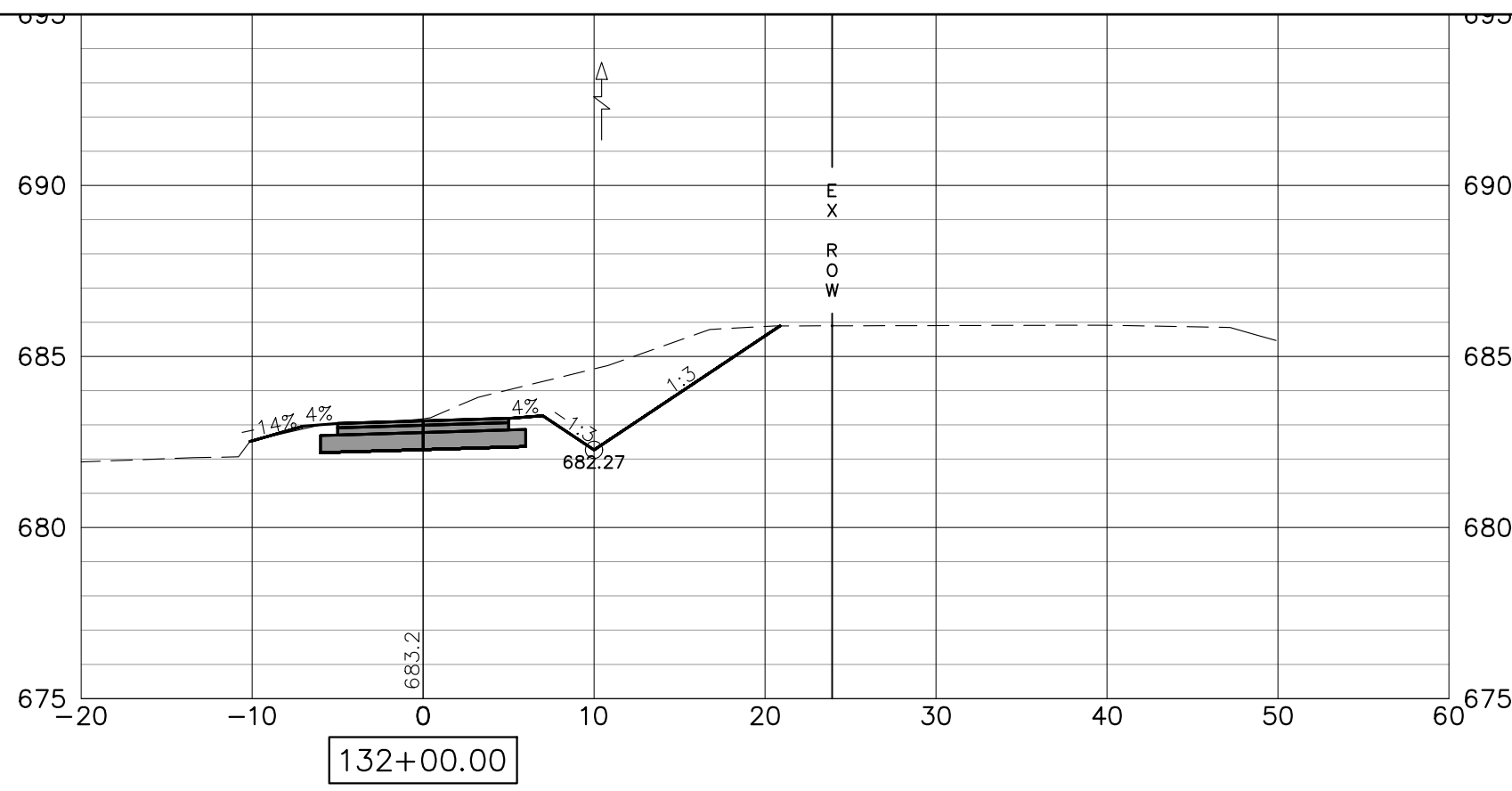
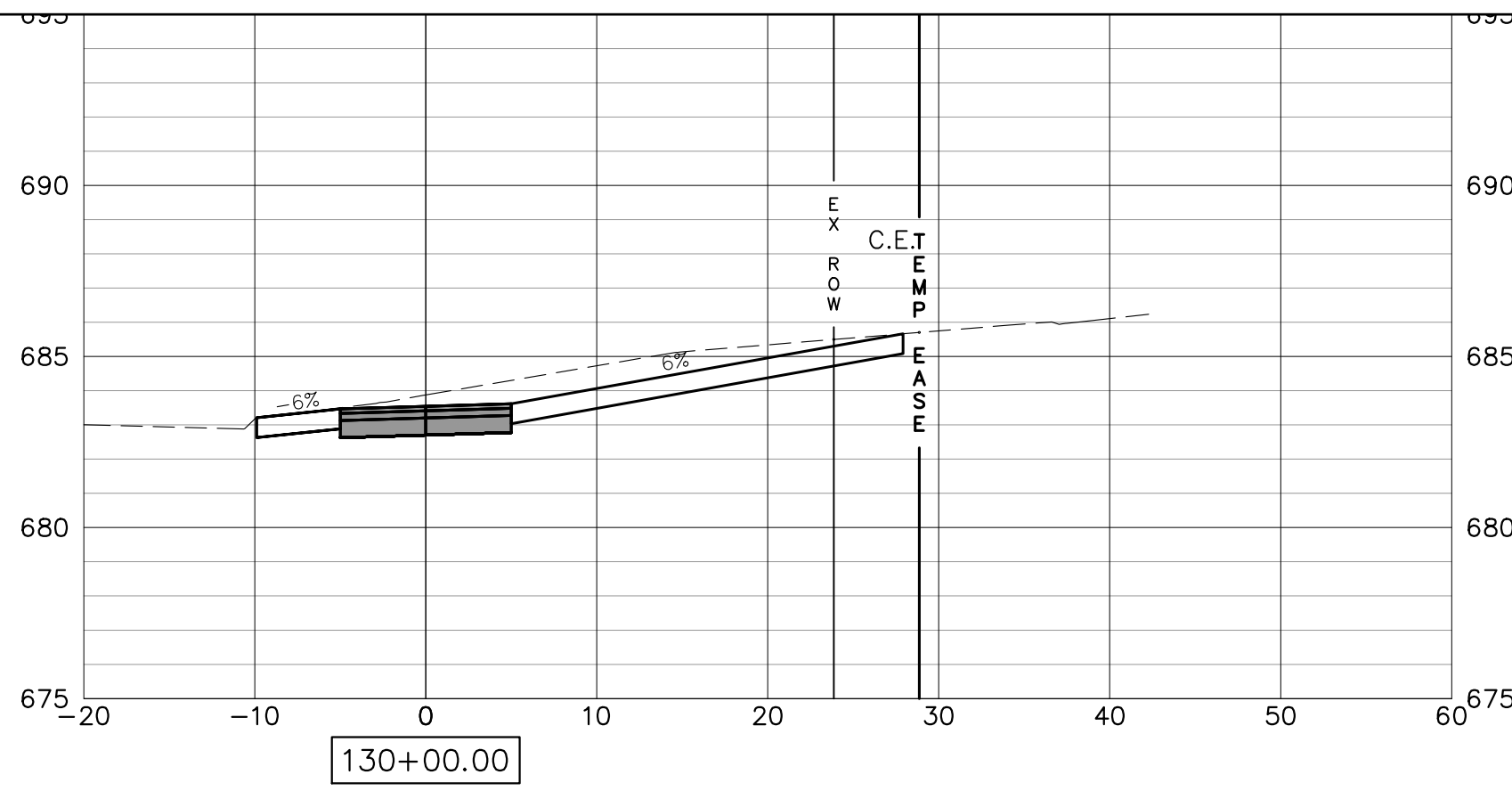
CROSS SECTIONS

SCALE: SHEET NO. 161 OF 178 SHEETS

F.A.U. RTE.	SECTION	COUNTY	TOTAL SHEETS	SHEET NO.
5851	10-00145-00-BT	ROCK ISLAND	178	XS24

ILLINOIS FED. AID PROJECT

NOTE:
RETAINING WALLS SHOWN ON CROSS-SECTIONS ARE FOR INFORMATIONAL
PURPOSES ONLY. CONTRACTOR MUST USE RETAINING WALL PLAN AND
PROFILE SHEETS FOR CONSTRUCTION OF APPROPRIATE WALLS.




FILE NAME = 18000211.00/
CEM #001-2018

USER NAME = PAR
PLOT SCALE =
PLOT DATE = 10/30/2020

DESIGNED — NWK
DRAWN — NWK
CHECKED — LRR
DATE — 10/30/2020

REVISED —
REVISED —
REVISED —
REVISED —

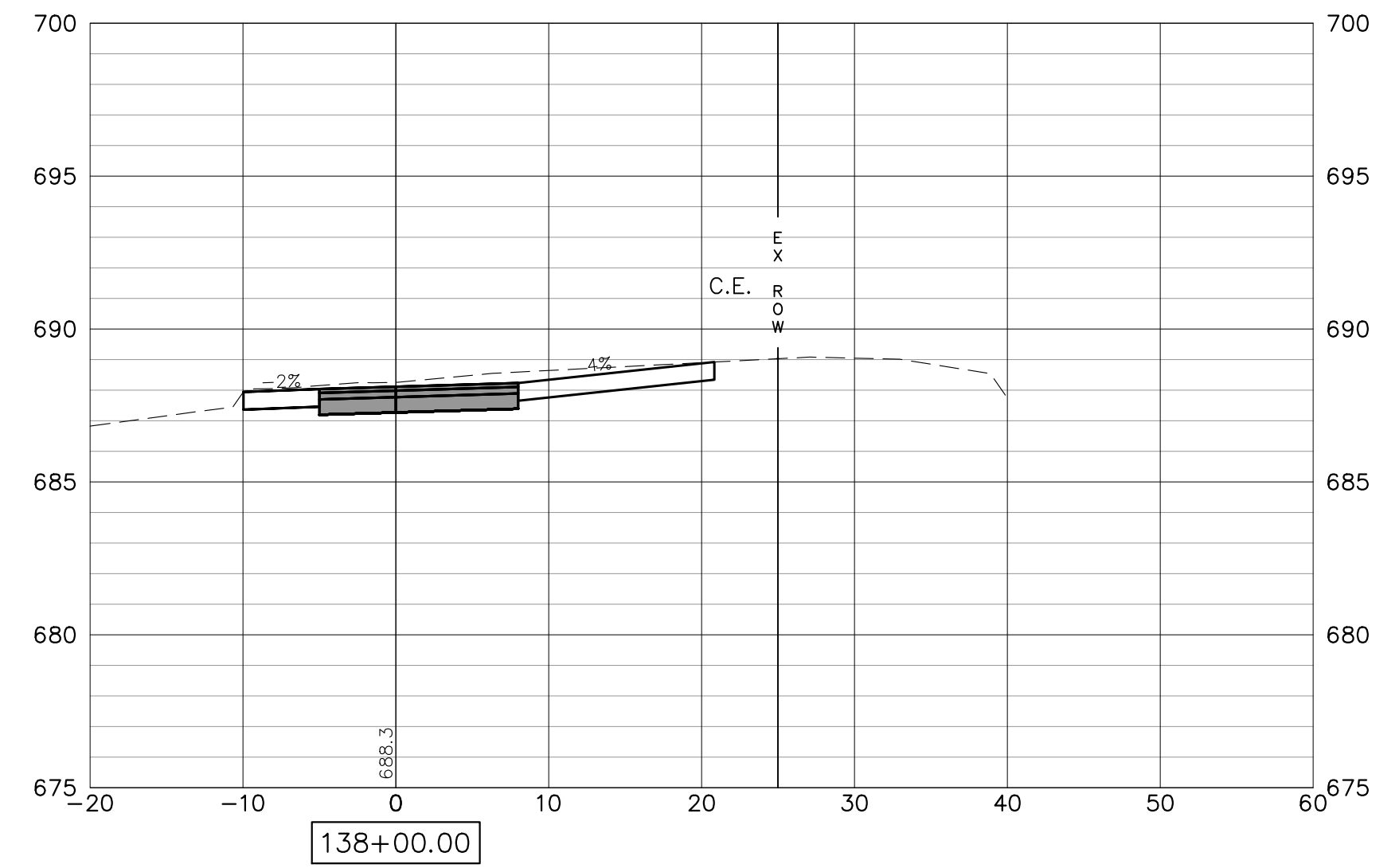
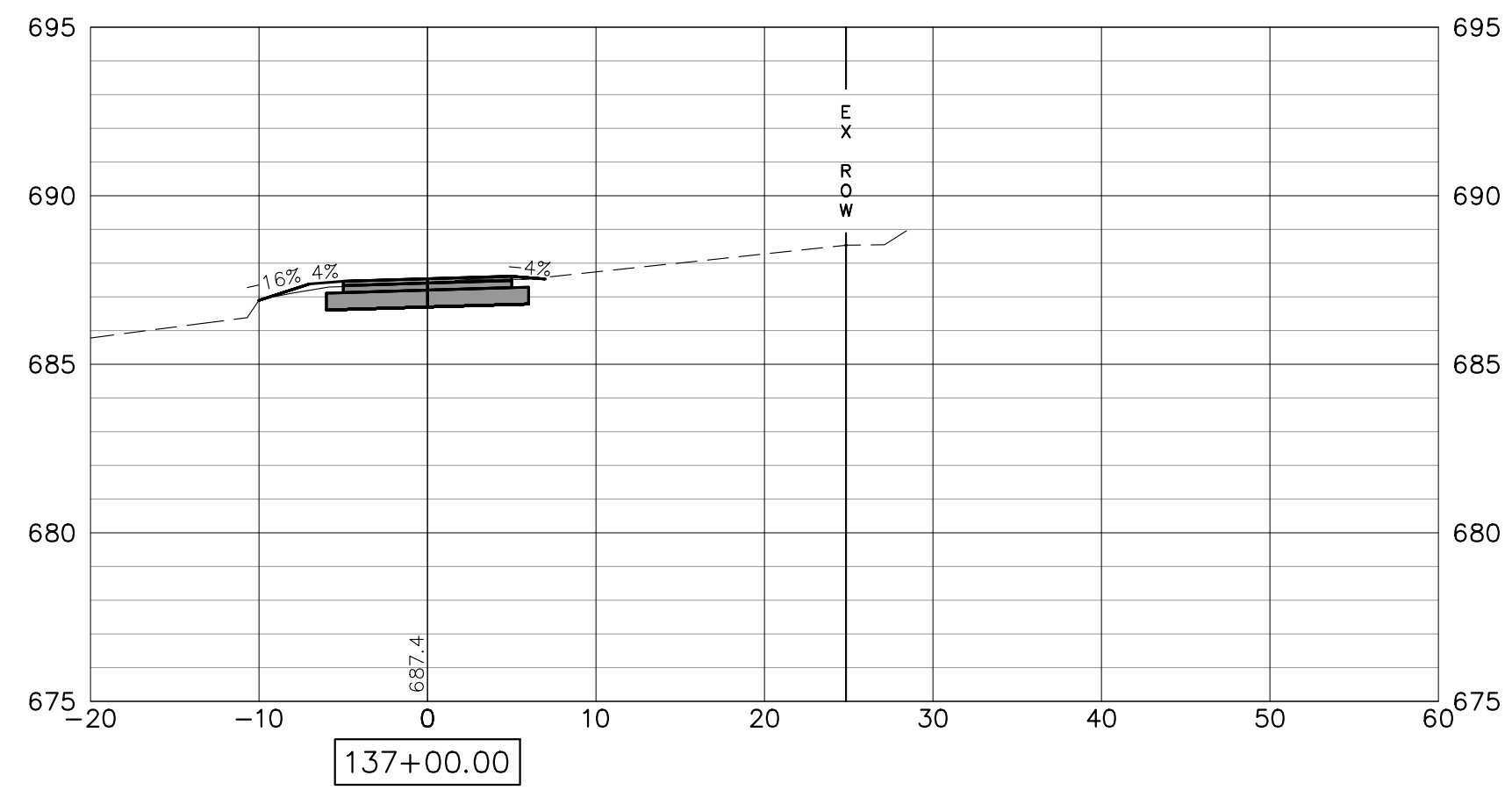
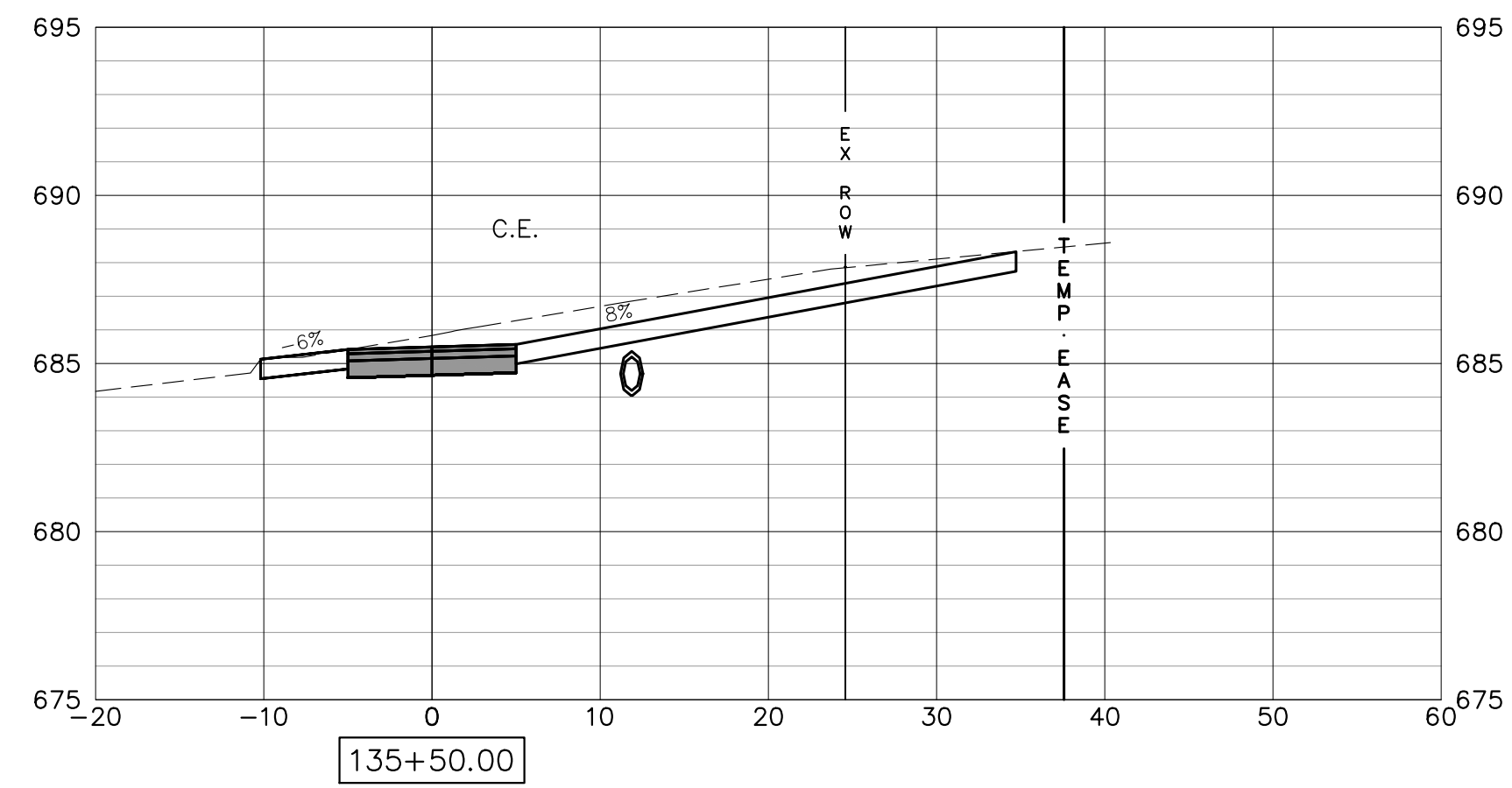


CROSS SECTIONS

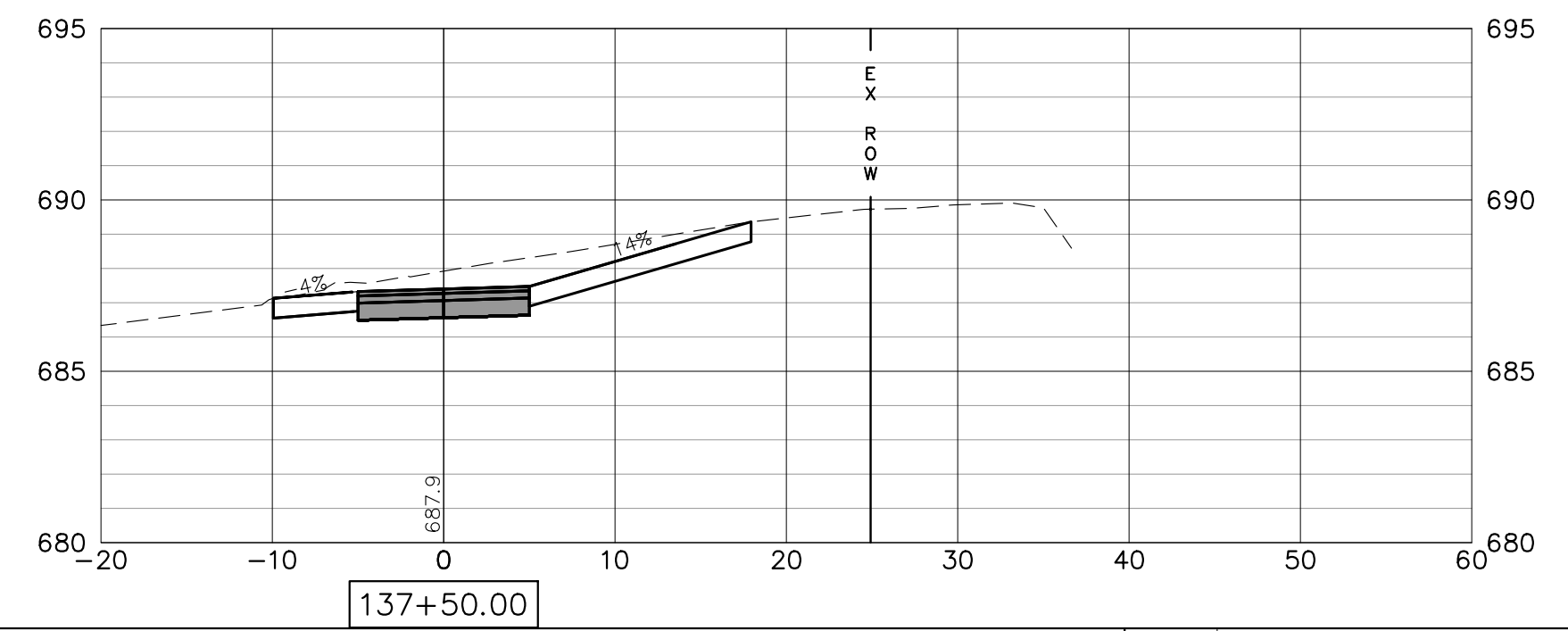
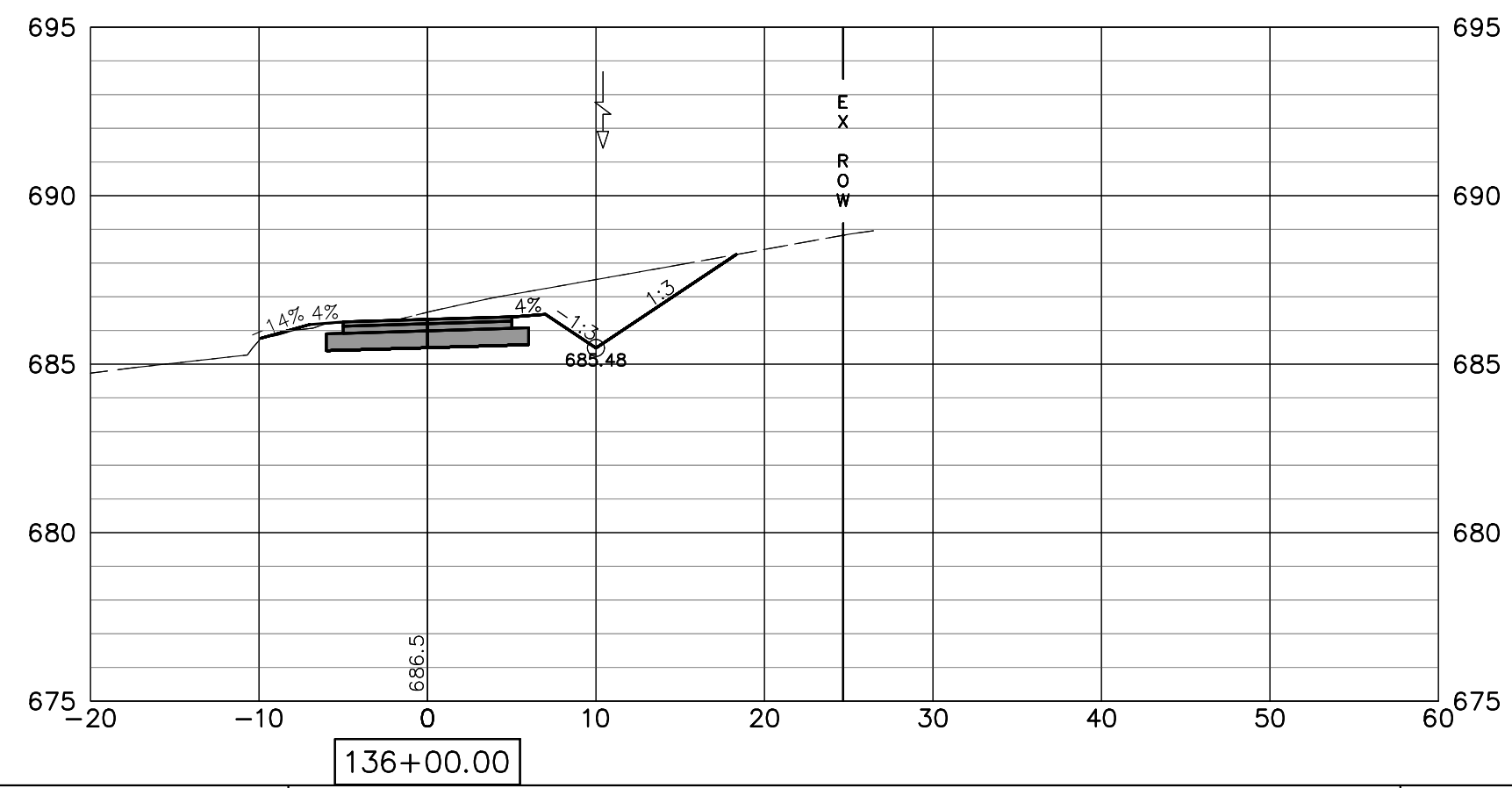
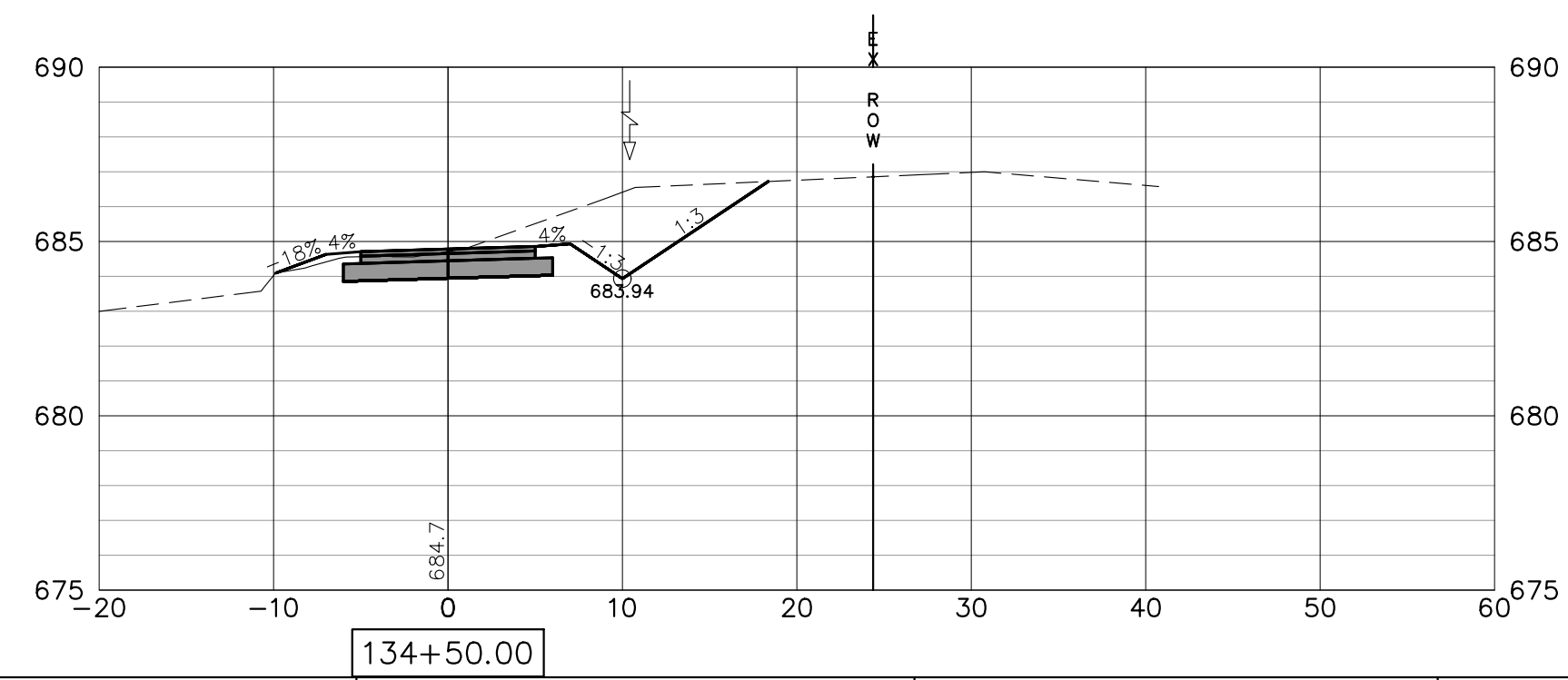
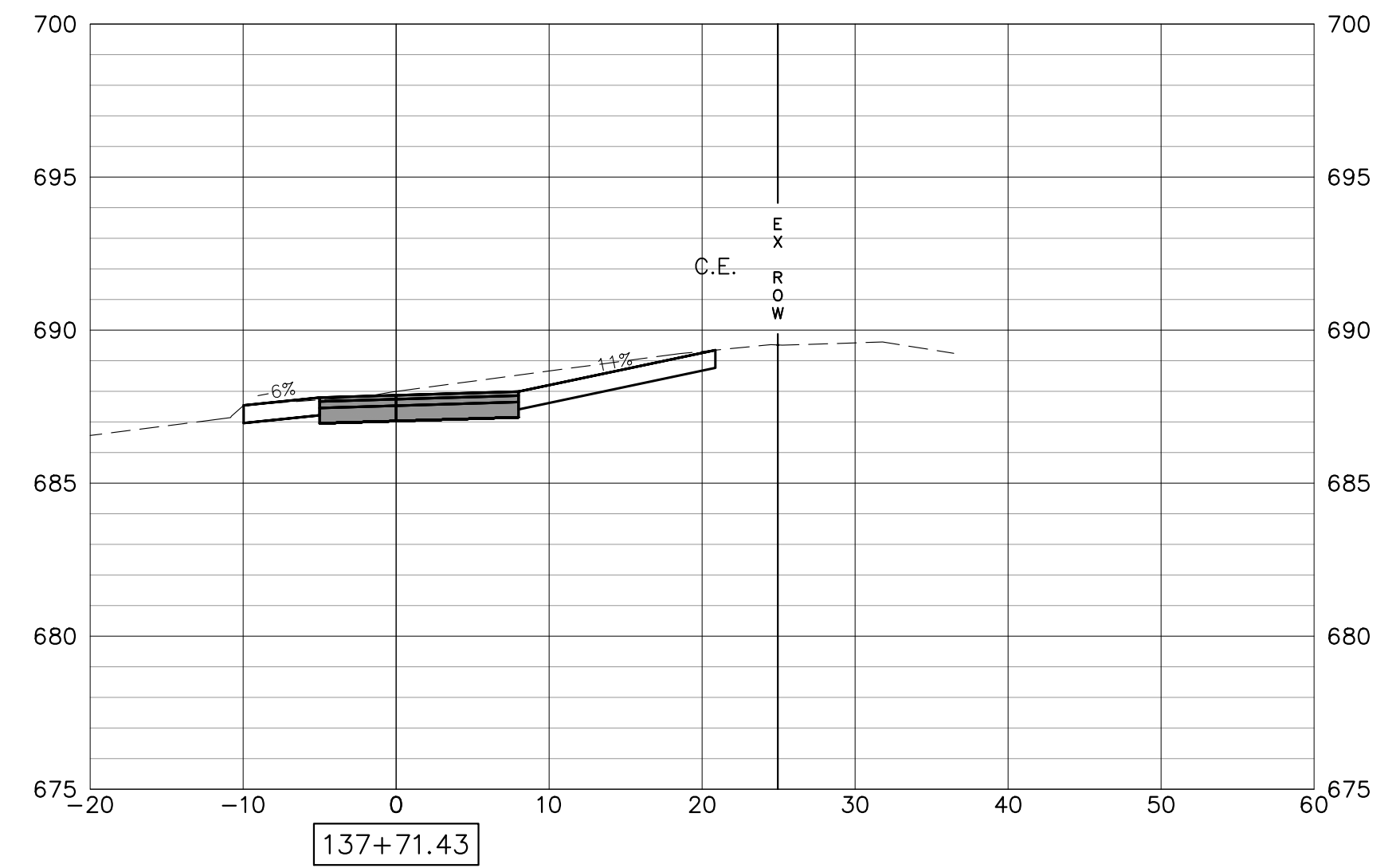
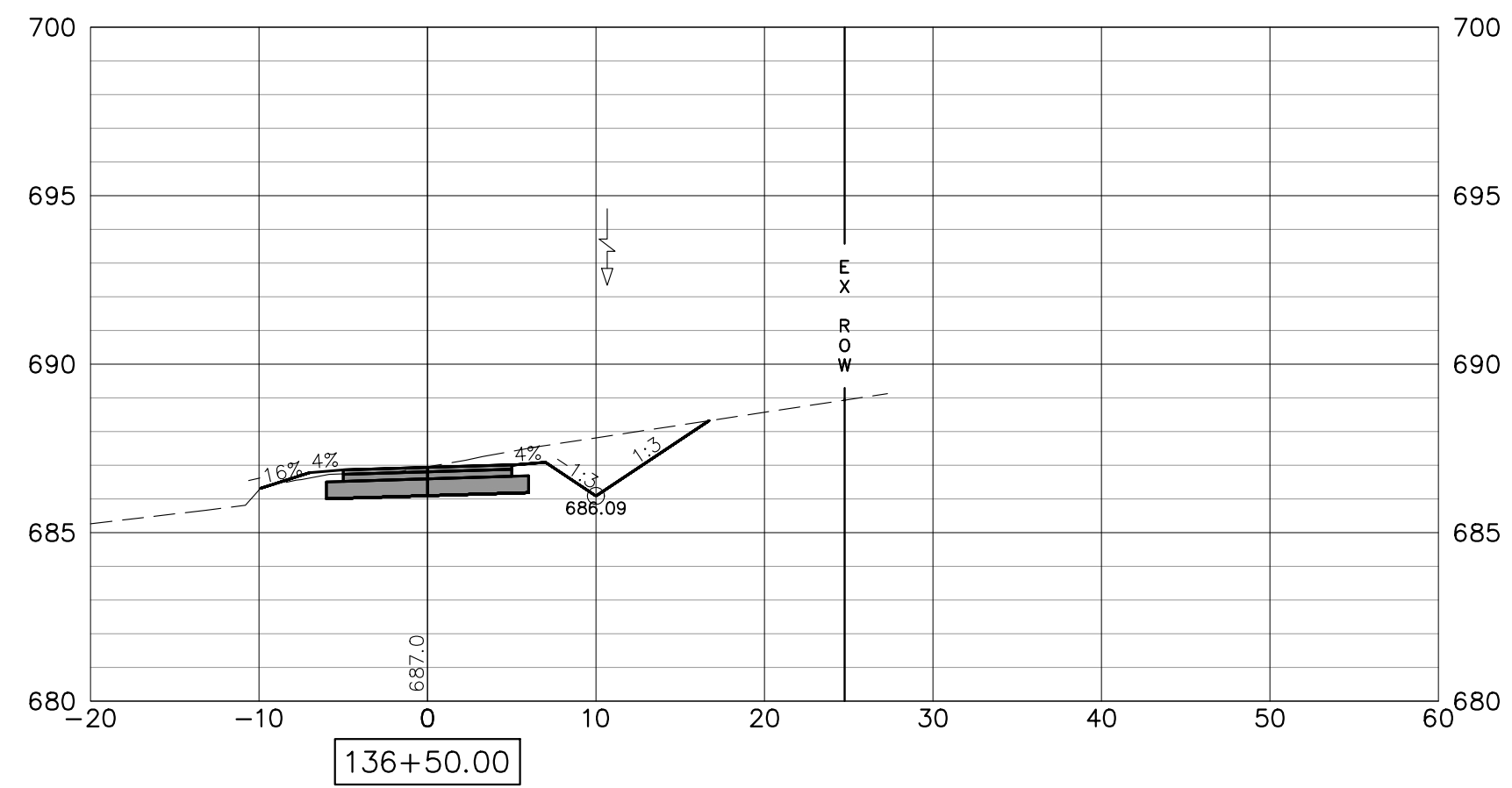
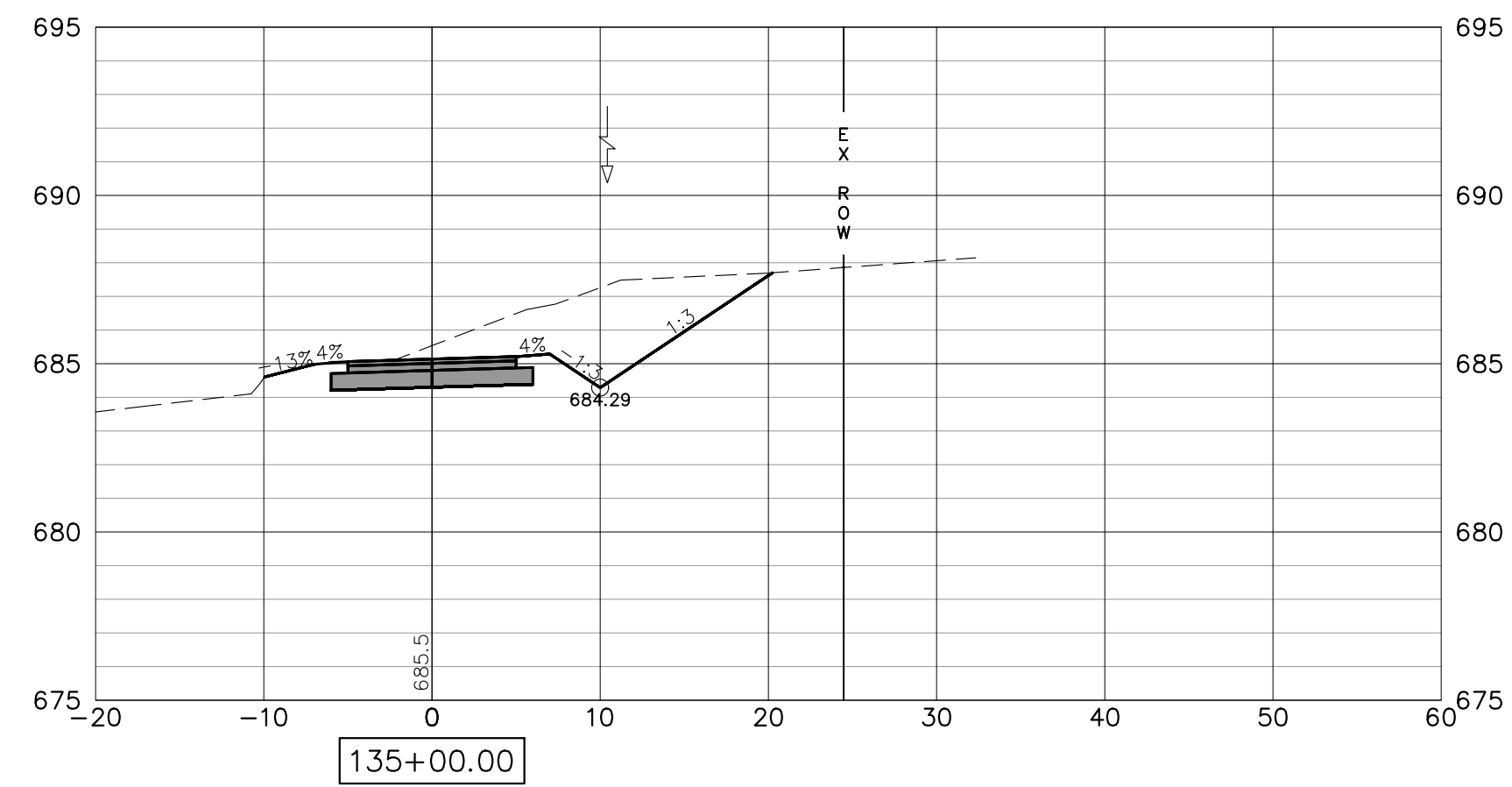
SCALE: SHEET NO. 162 OF 178 SHEETS

F.A.U. RTE.	SECTION	COUNTY	TOTAL SHEETS	SHEET NO.
5851	10-00145-00-BT	ROCK ISLAND	178	XS25

ILLINOIS FED. AID PROJECT



NOTE:
RETAINING WALLS SHOWN ON CROSS-SECTIONS ARE FOR INFORMATIONAL
PURPOSES ONLY. CONTRACTOR MUST USE RETAINING WALL PLAN AND
PROFILE SHEETS FOR CONSTRUCTION OF APPROPRIATE WALLS.



FILE NAME = 18000211.00/
CEM #001-2018

USER NAME = PAR

DESIGNED -- NWK

REVISED --

PLOT SCALE =

DRAWN -- NWK

REVISED --

PLOT DATE = 10/30/2020

CHECKED -- LRR

REVISED --

DATE -- 10/30/2020

REVISED --



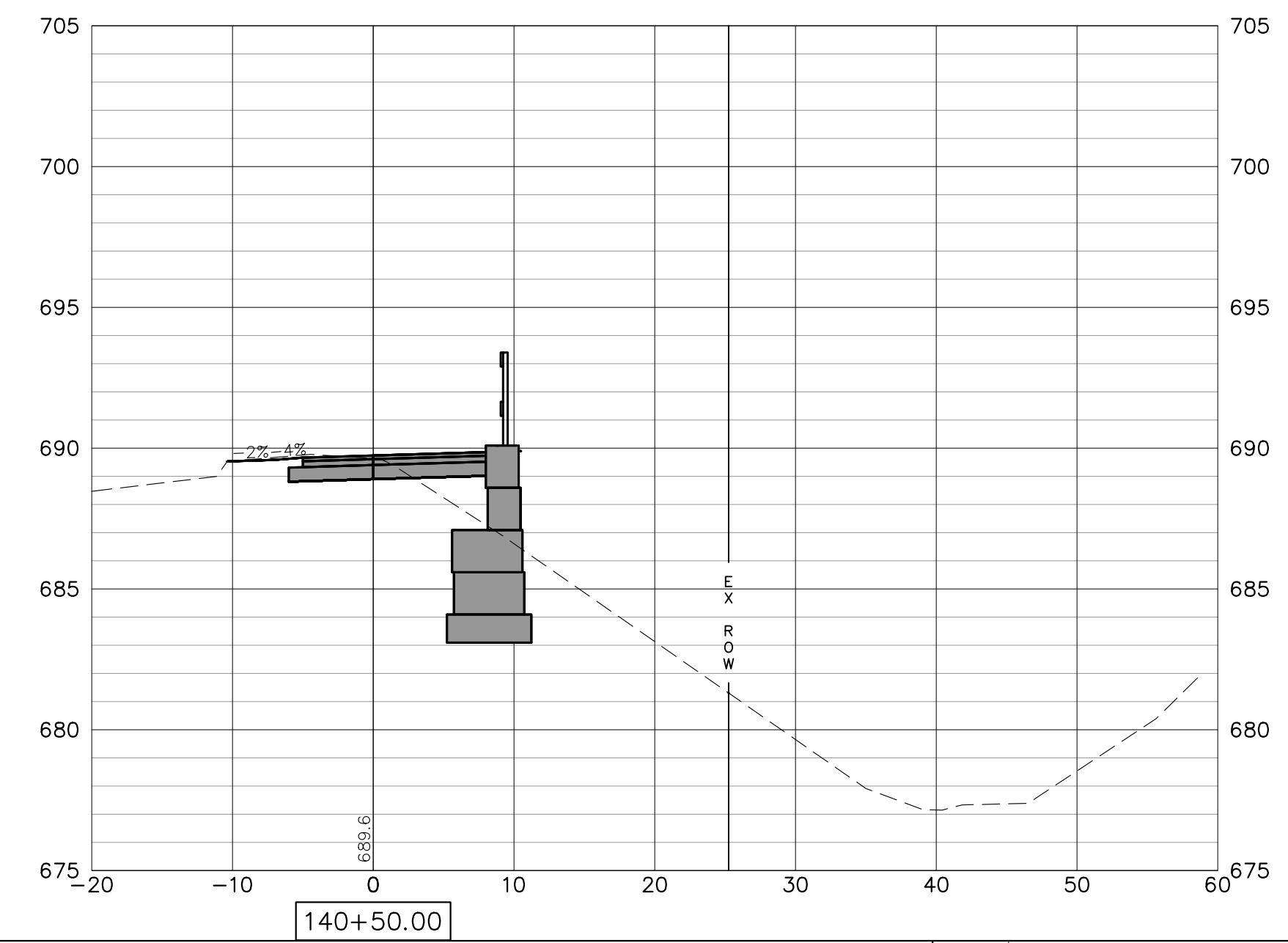
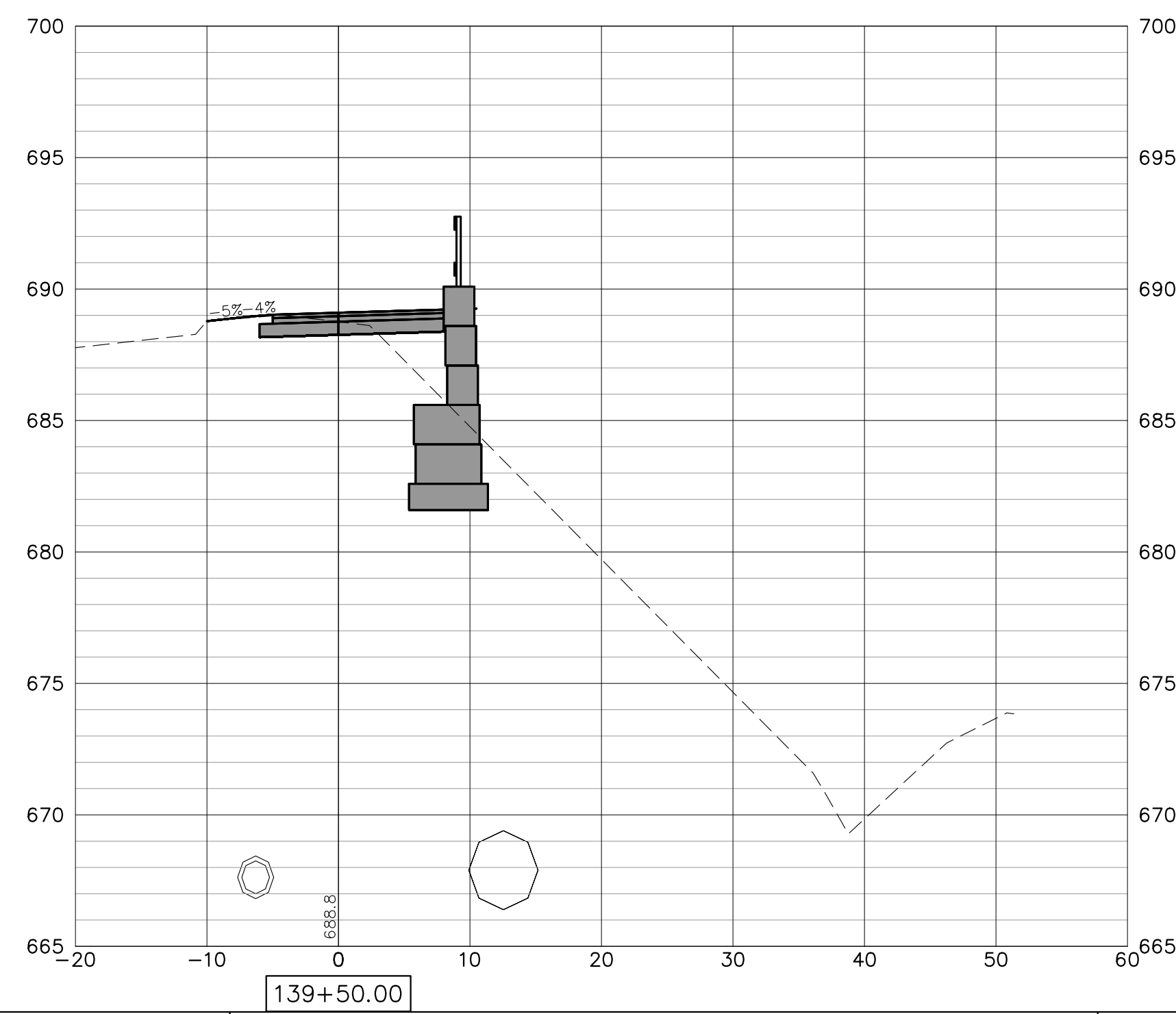
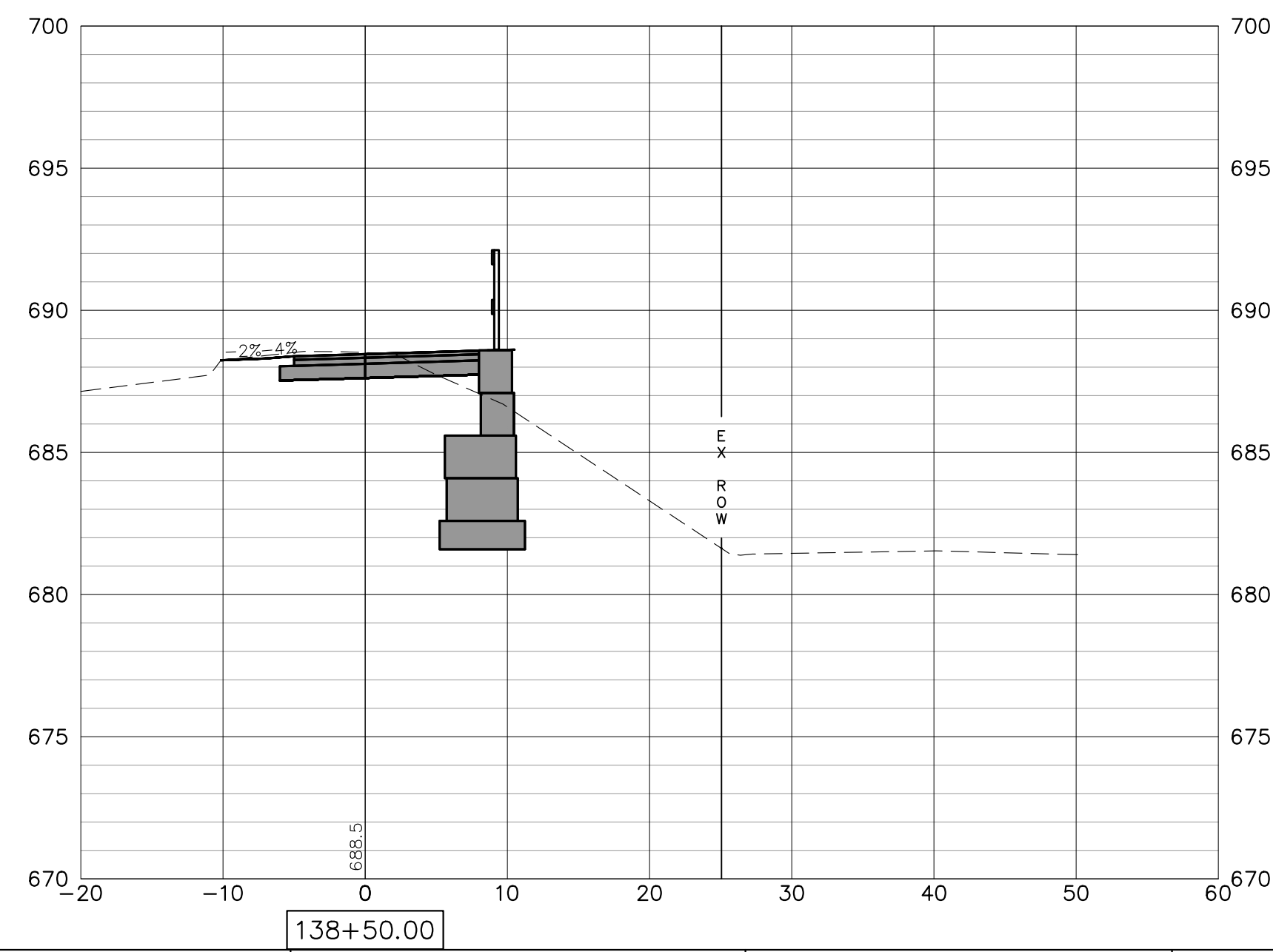
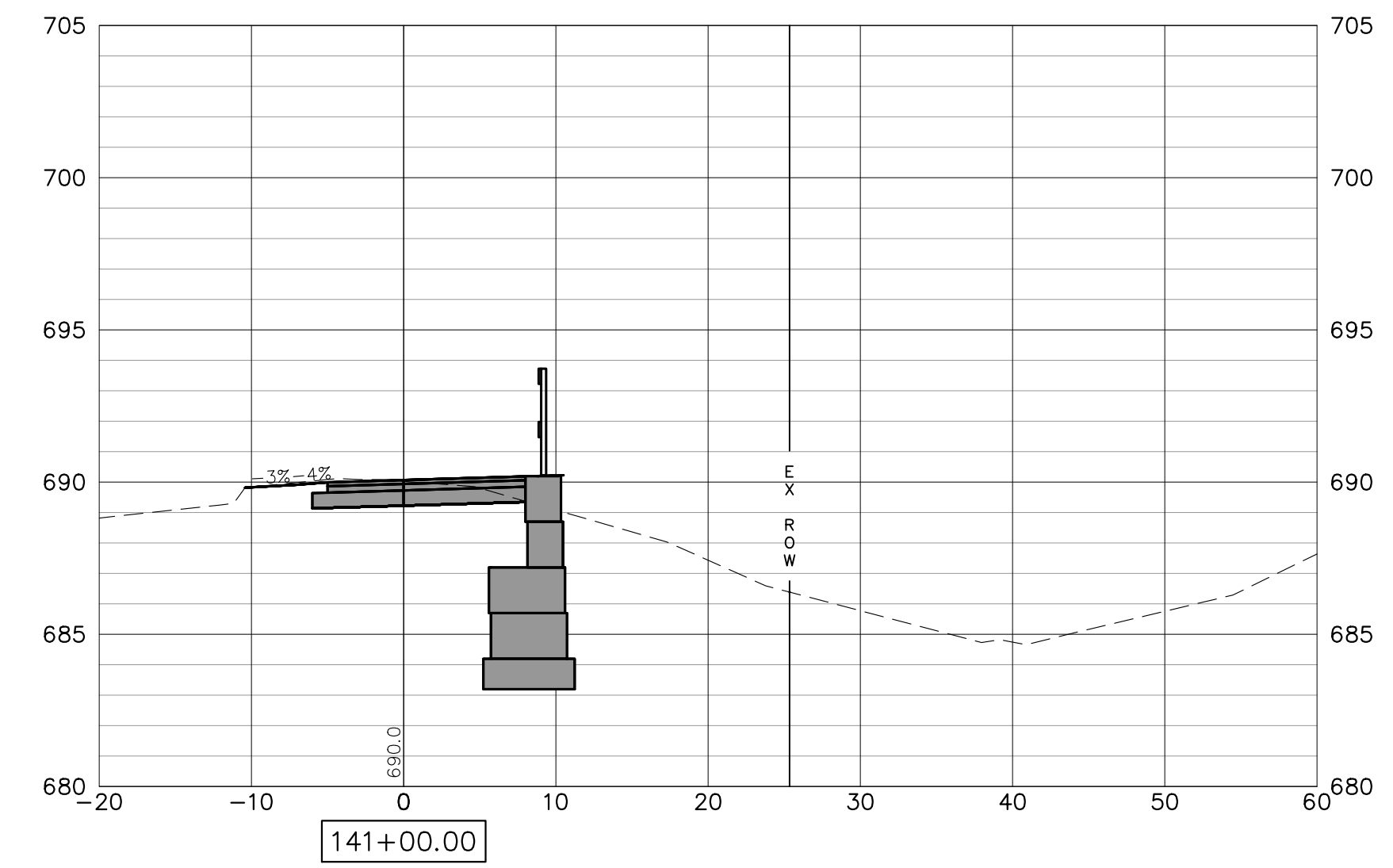
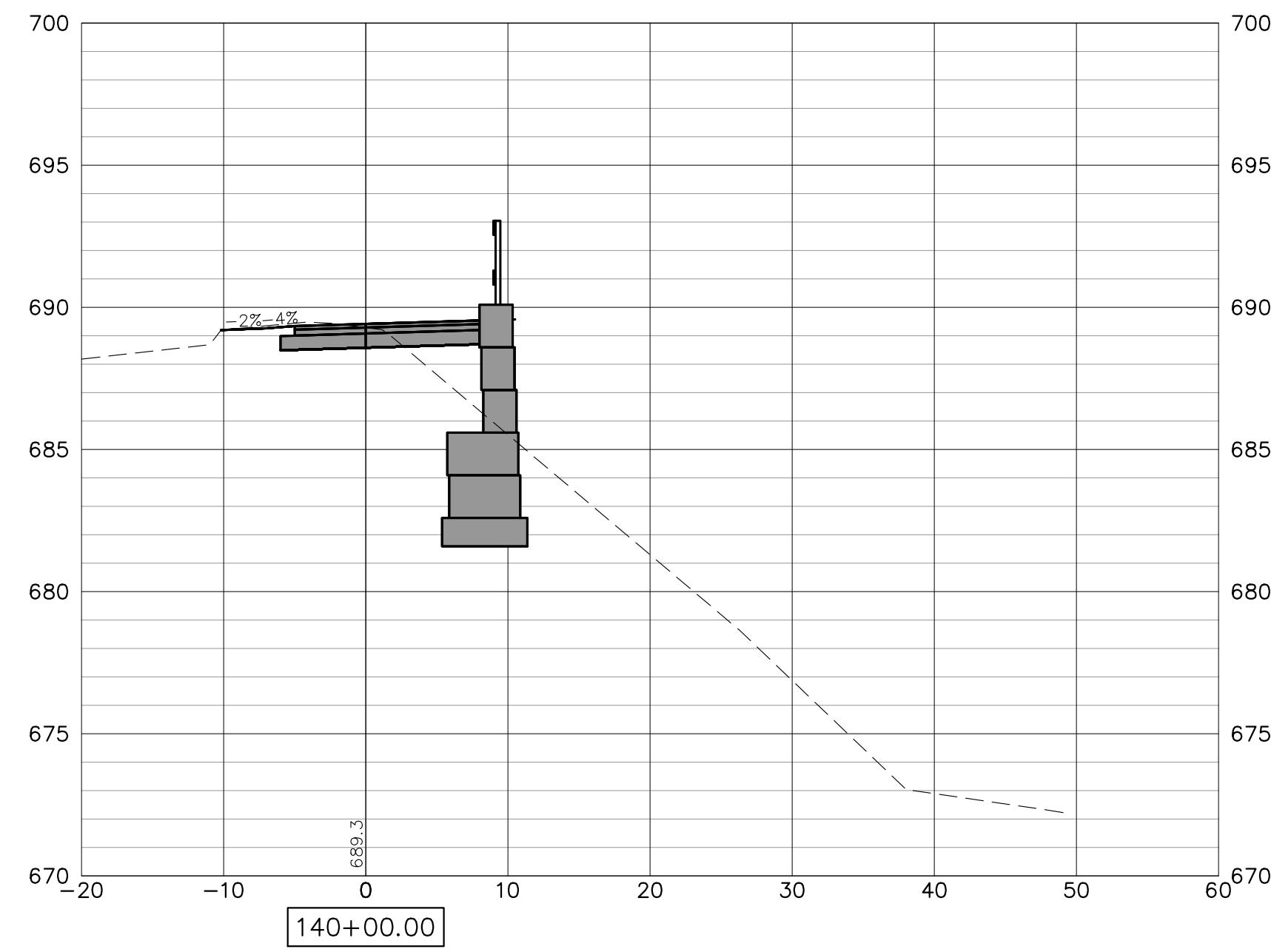
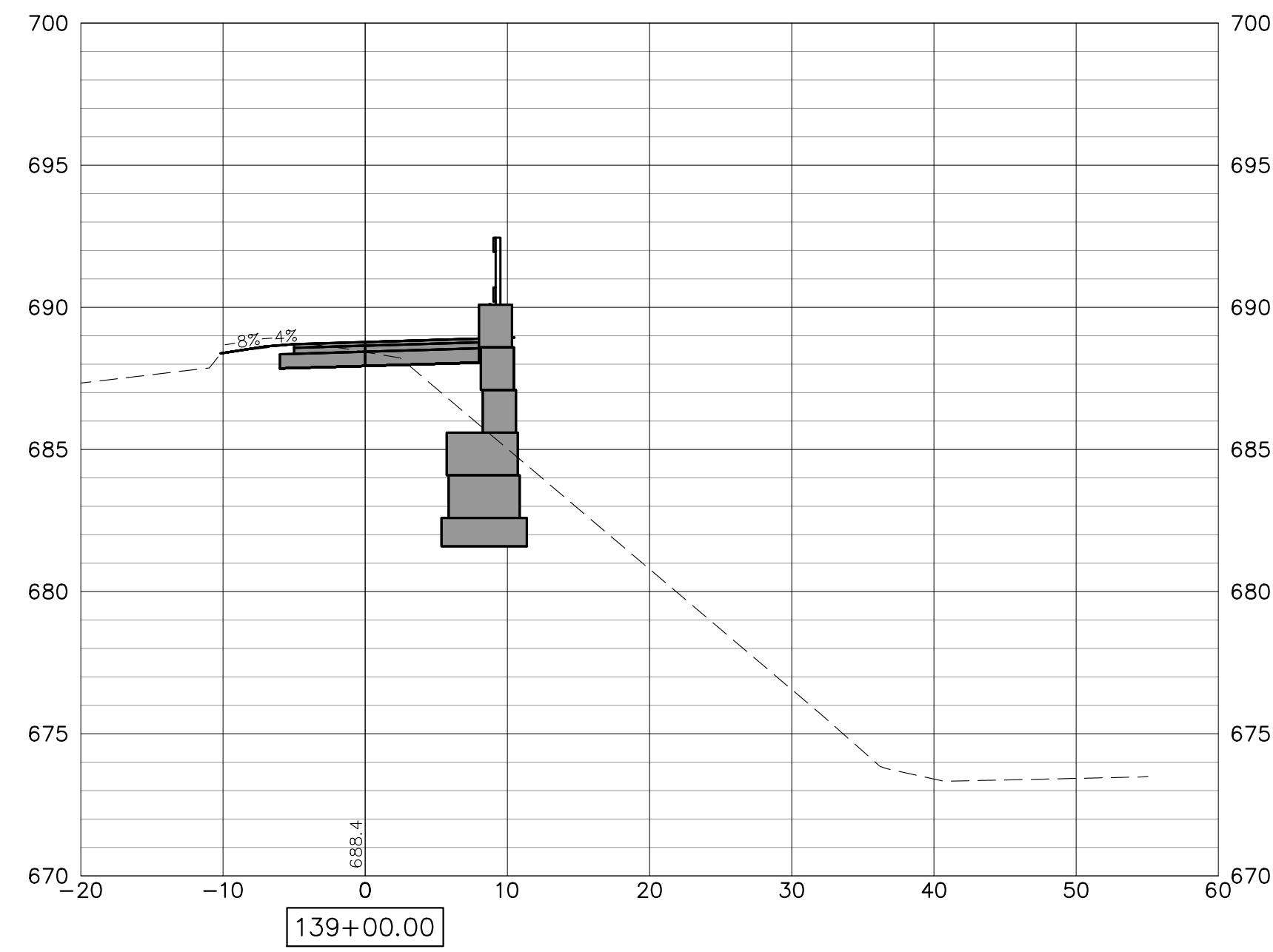
CROSS SECTIONS

SCALE: SHEET NO. 163 OF 178 SHEETS

F.A.U. RTE.	SECTION	COUNTY	TOTAL SHEETS	SHEET NO.
5851	10-00145-00-BT	ROCK ISLAND	178	XS26

ILLINOIS FED. AID PROJECT

NOTE:
RETAINING WALLS SHOWN ON CROSS-SECTIONS ARE FOR INFORMATIONAL
PURPOSES ONLY. CONTRACTOR MUST USE RETAINING WALL PLAN AND
PROFILE SHEETS FOR CONSTRUCTION OF APPROPRIATE WALLS.



FILE NAME = 18000211.00/
CEM #001-2018

USER NAME = PAR
PLOT SCALE =
PLOT DATE = 10/30/2020

DESIGNED -- NWK
DRAWN -- NWK
CHECKED -- LRR
DATE -- 10/30/2020

REVISED --
REVISED --
REVISED --
REVISED --



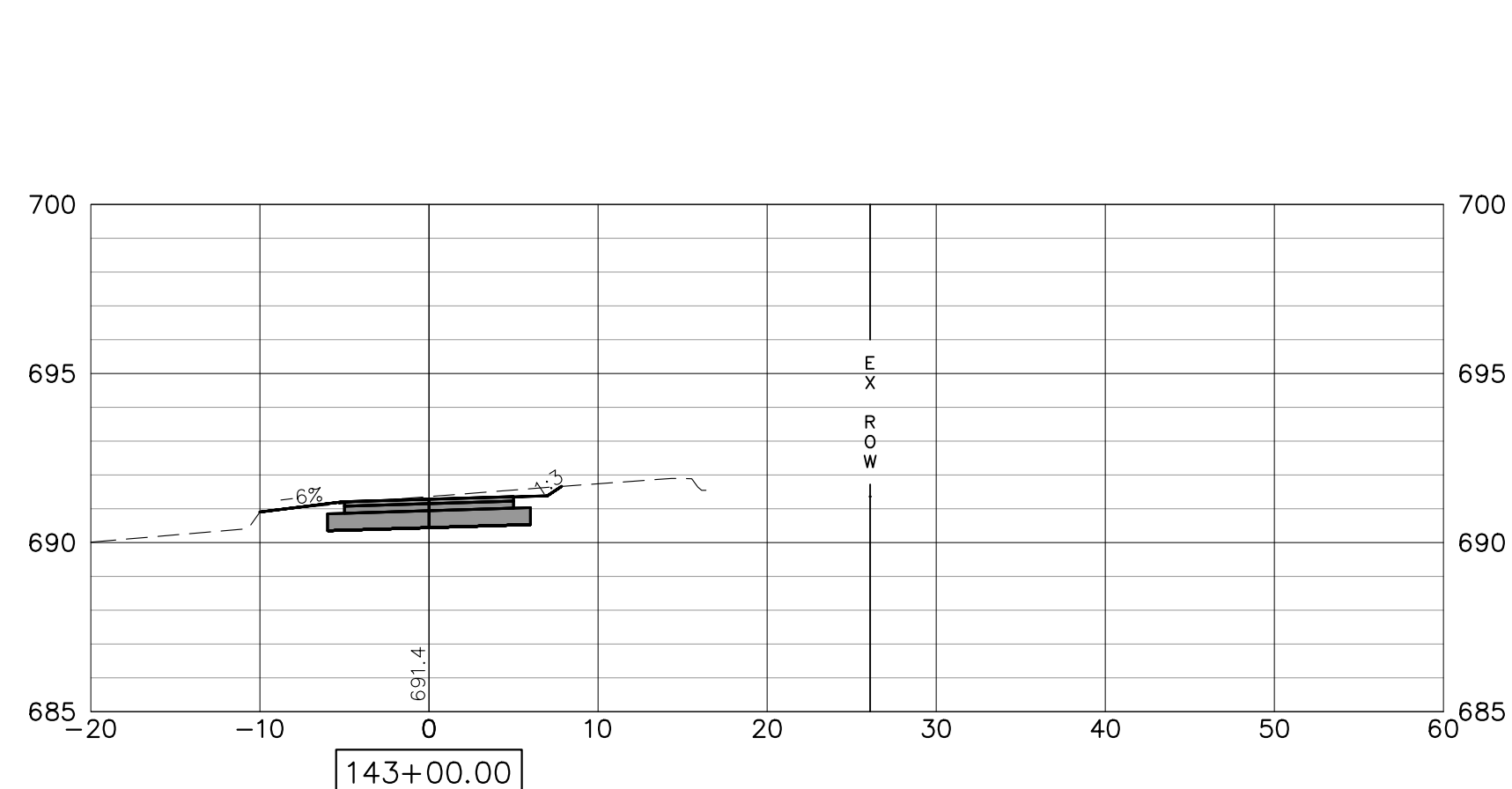
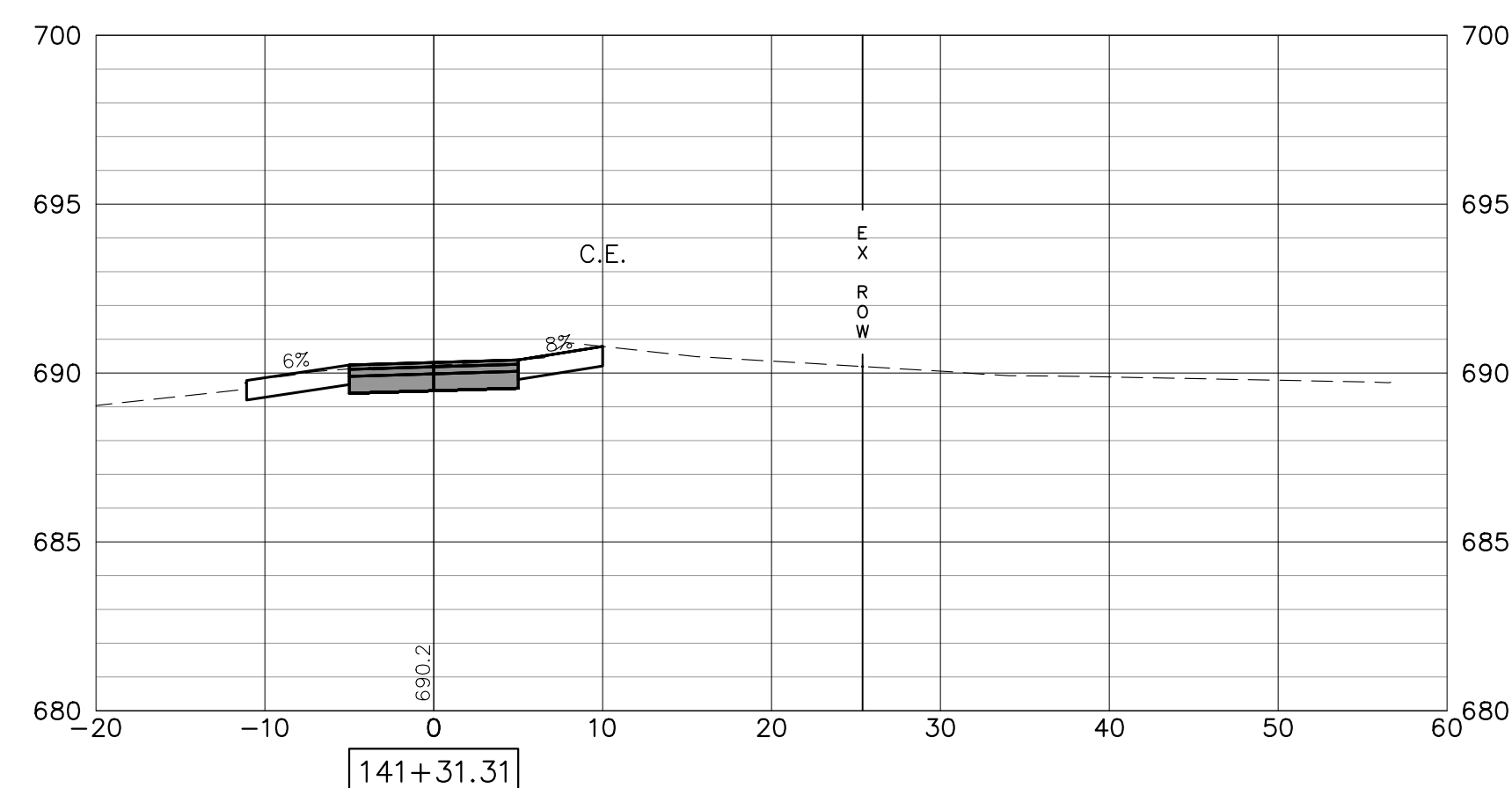
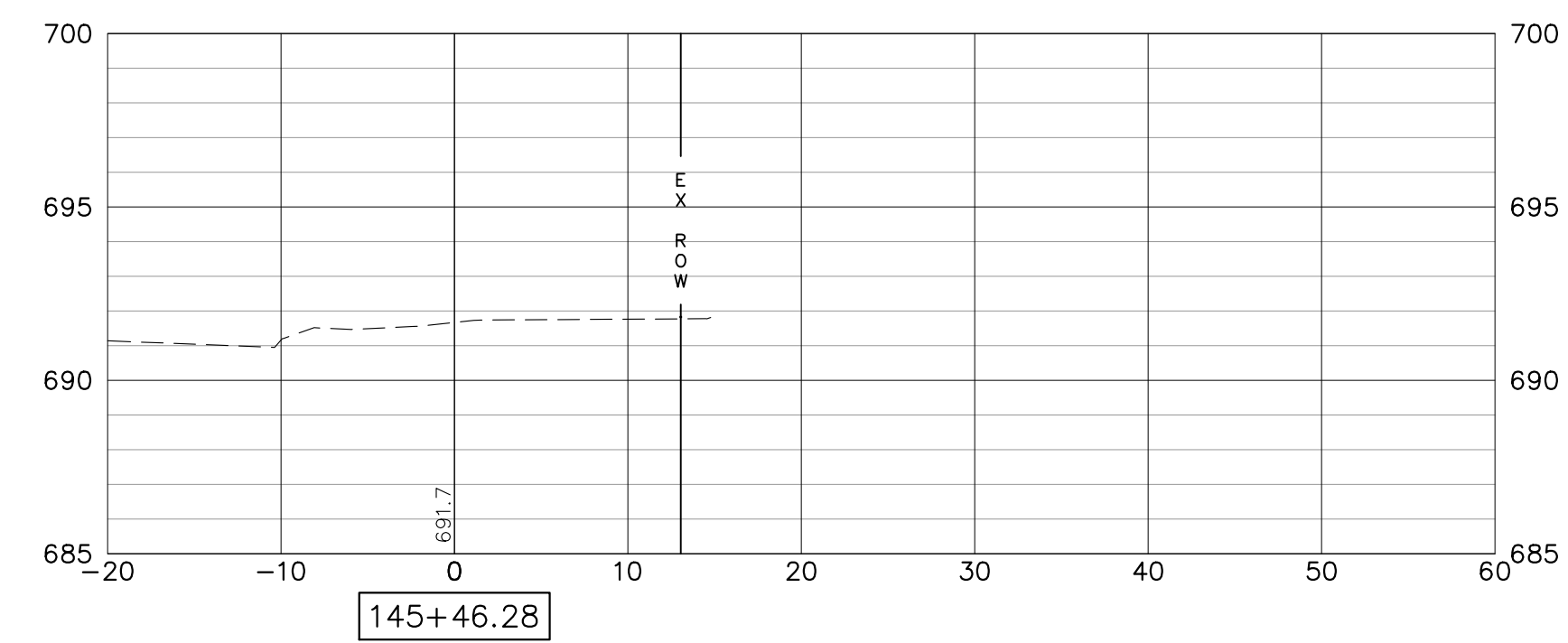
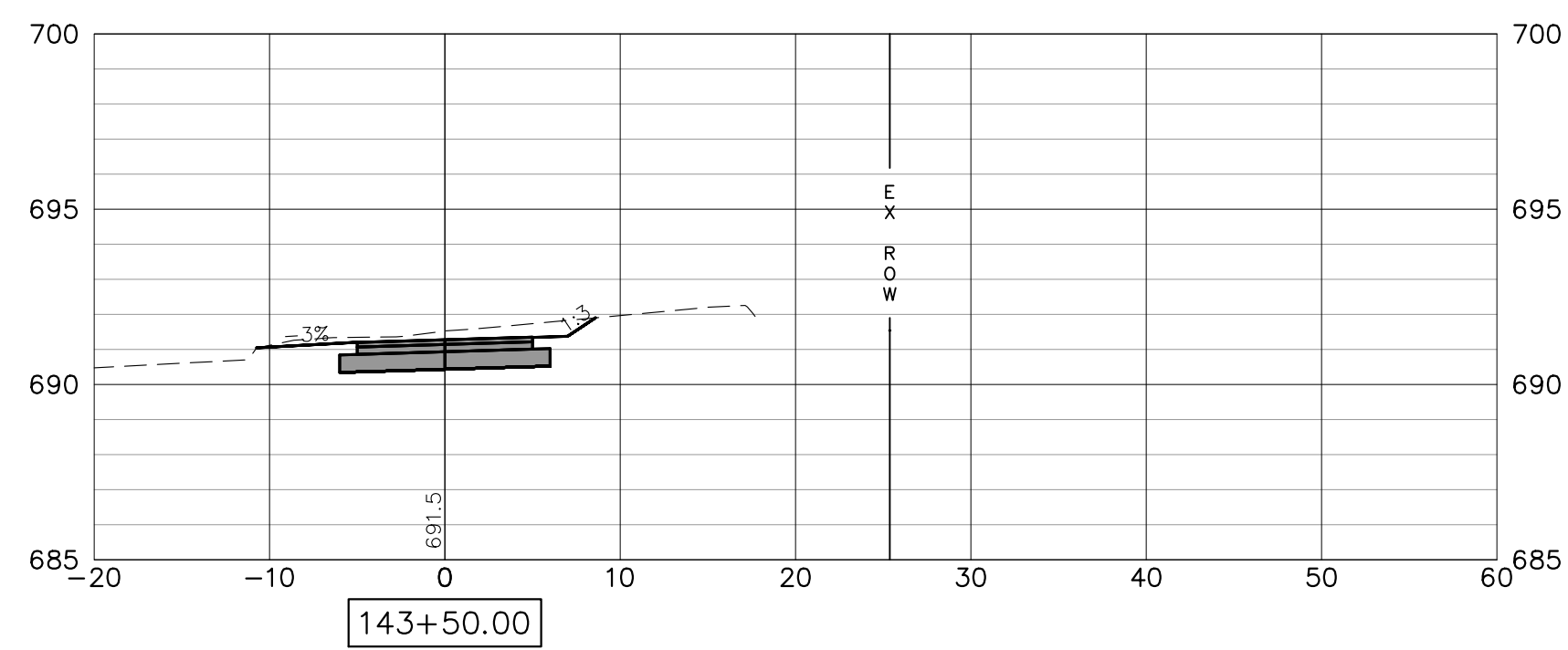
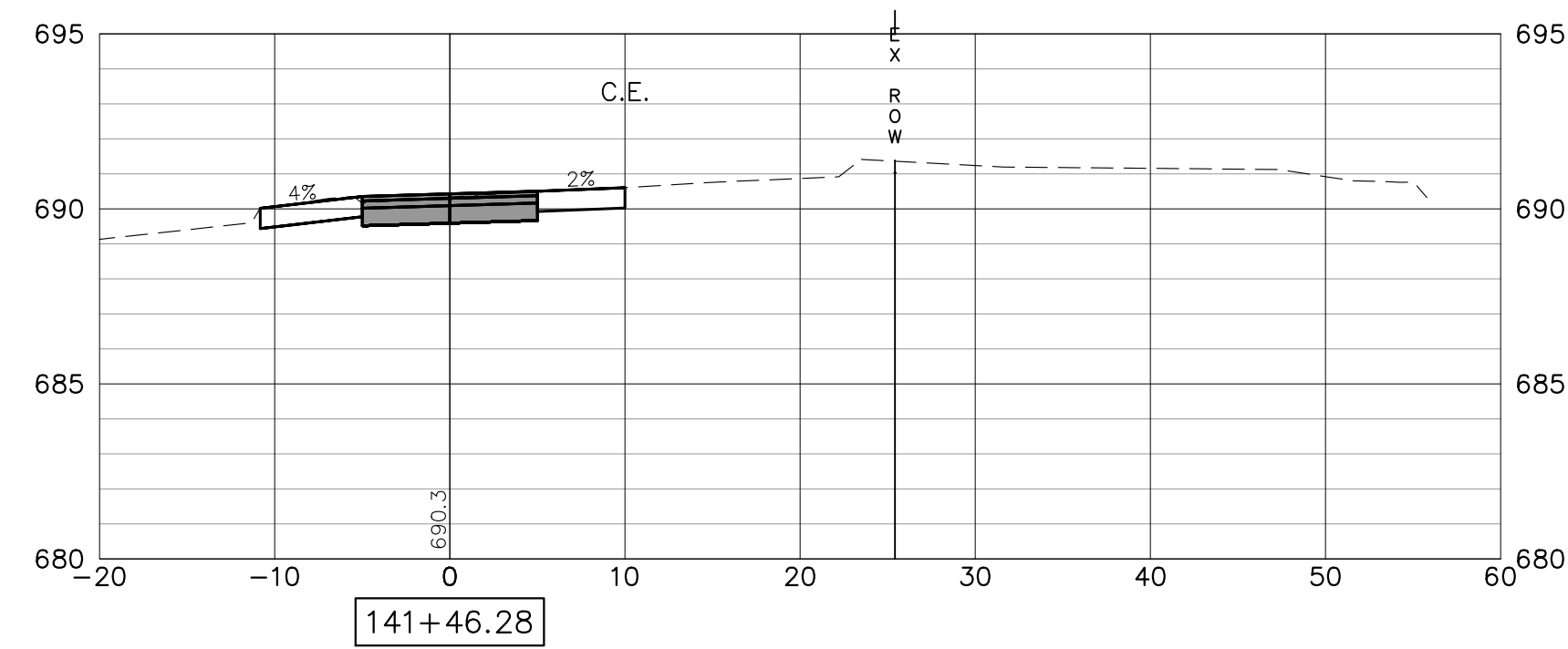
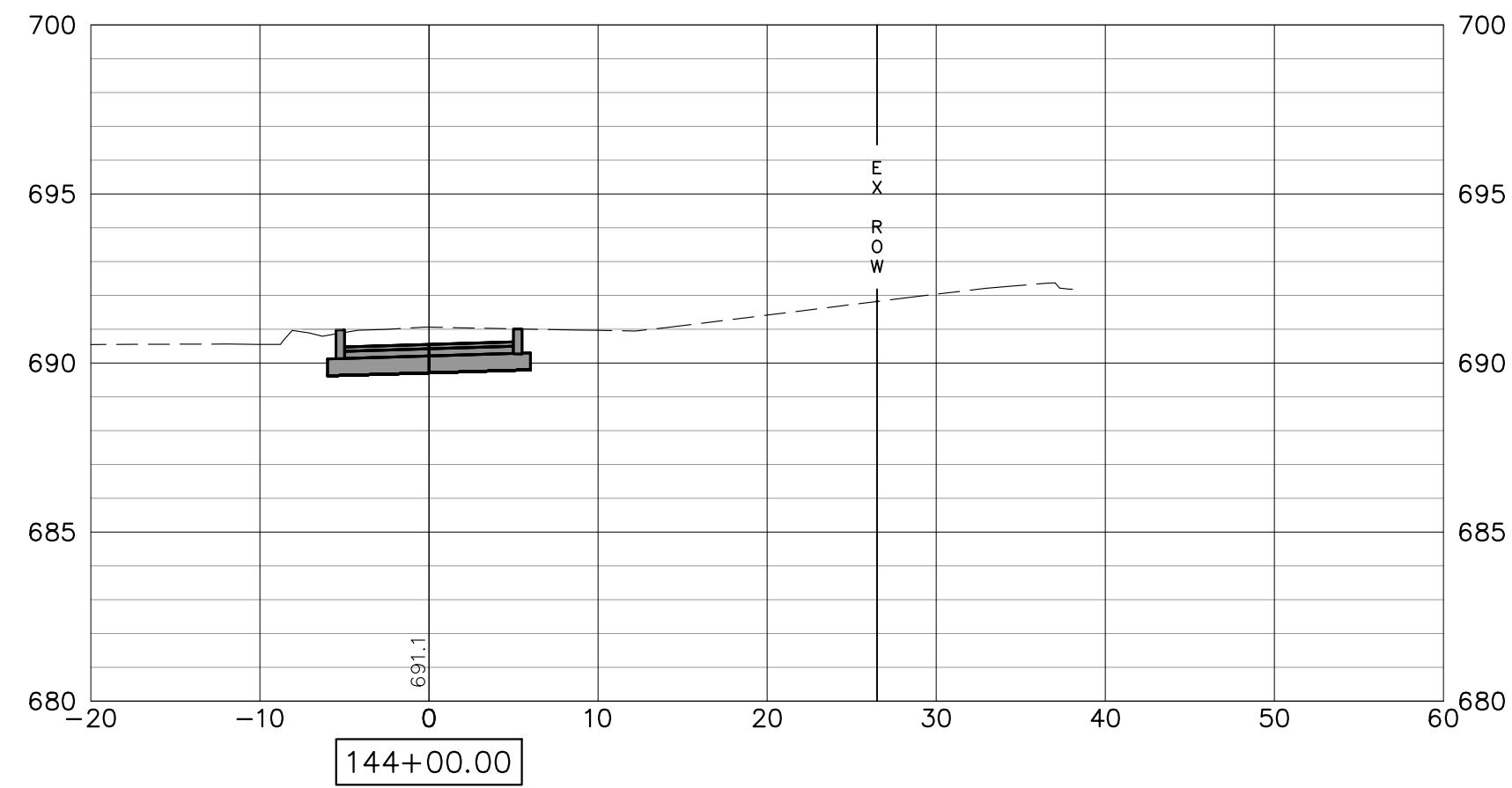
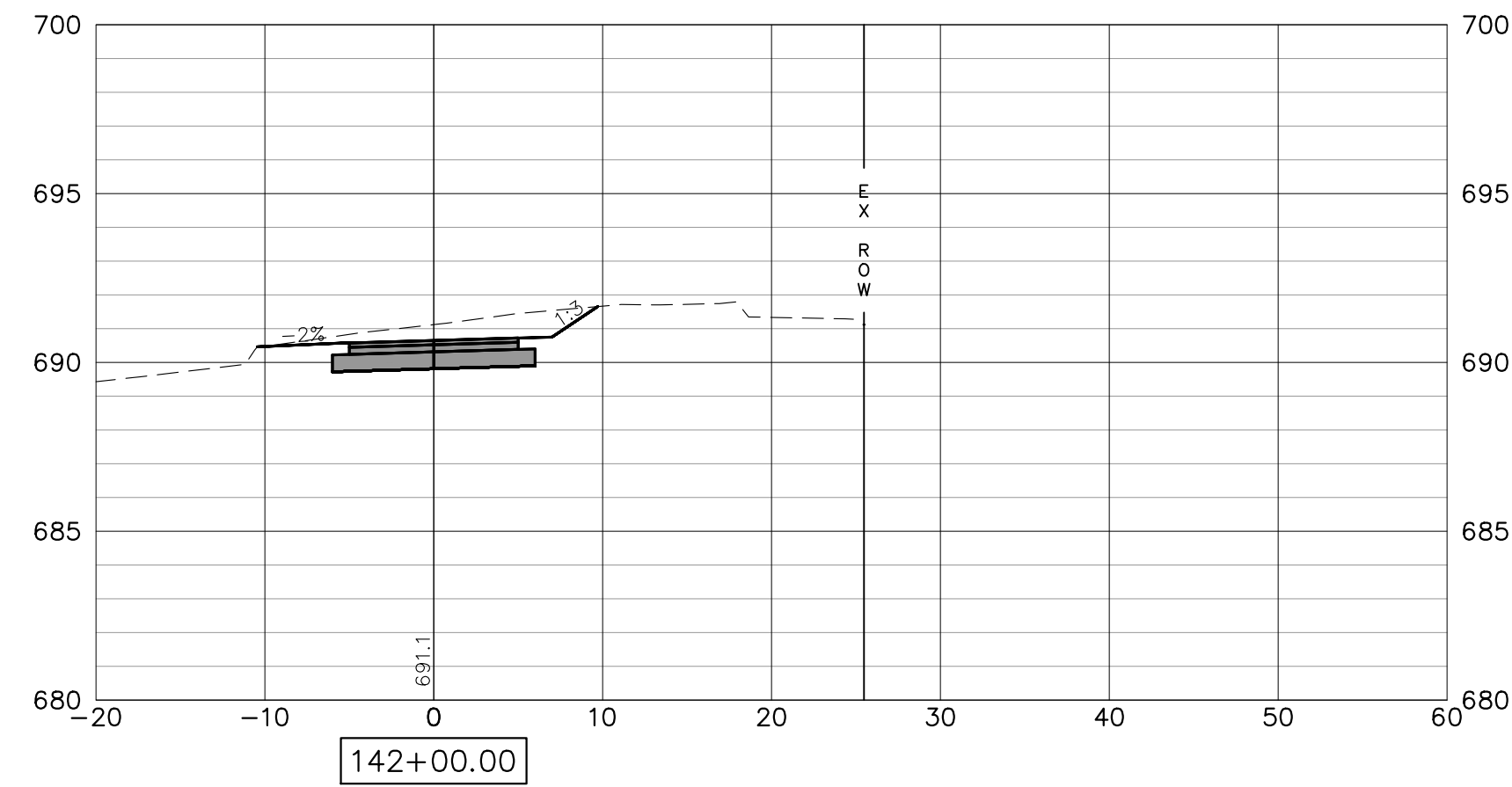
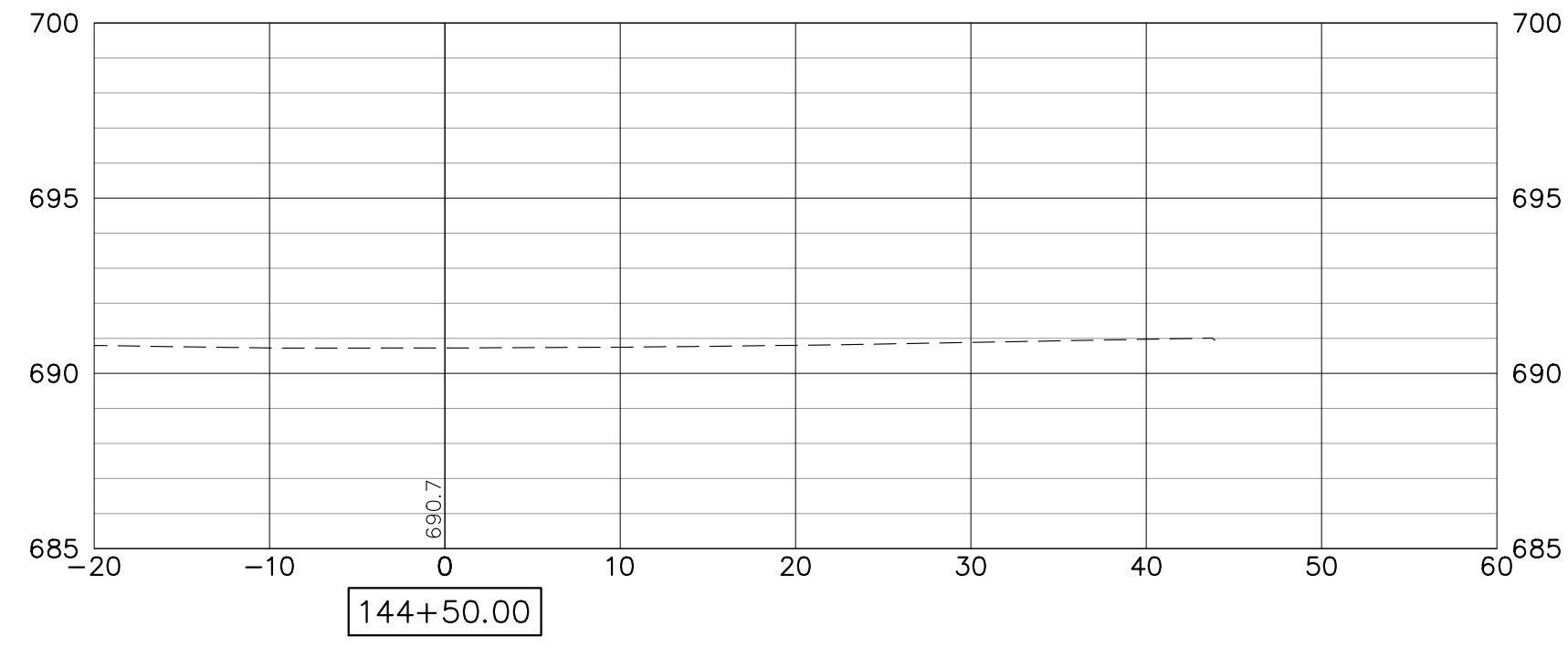
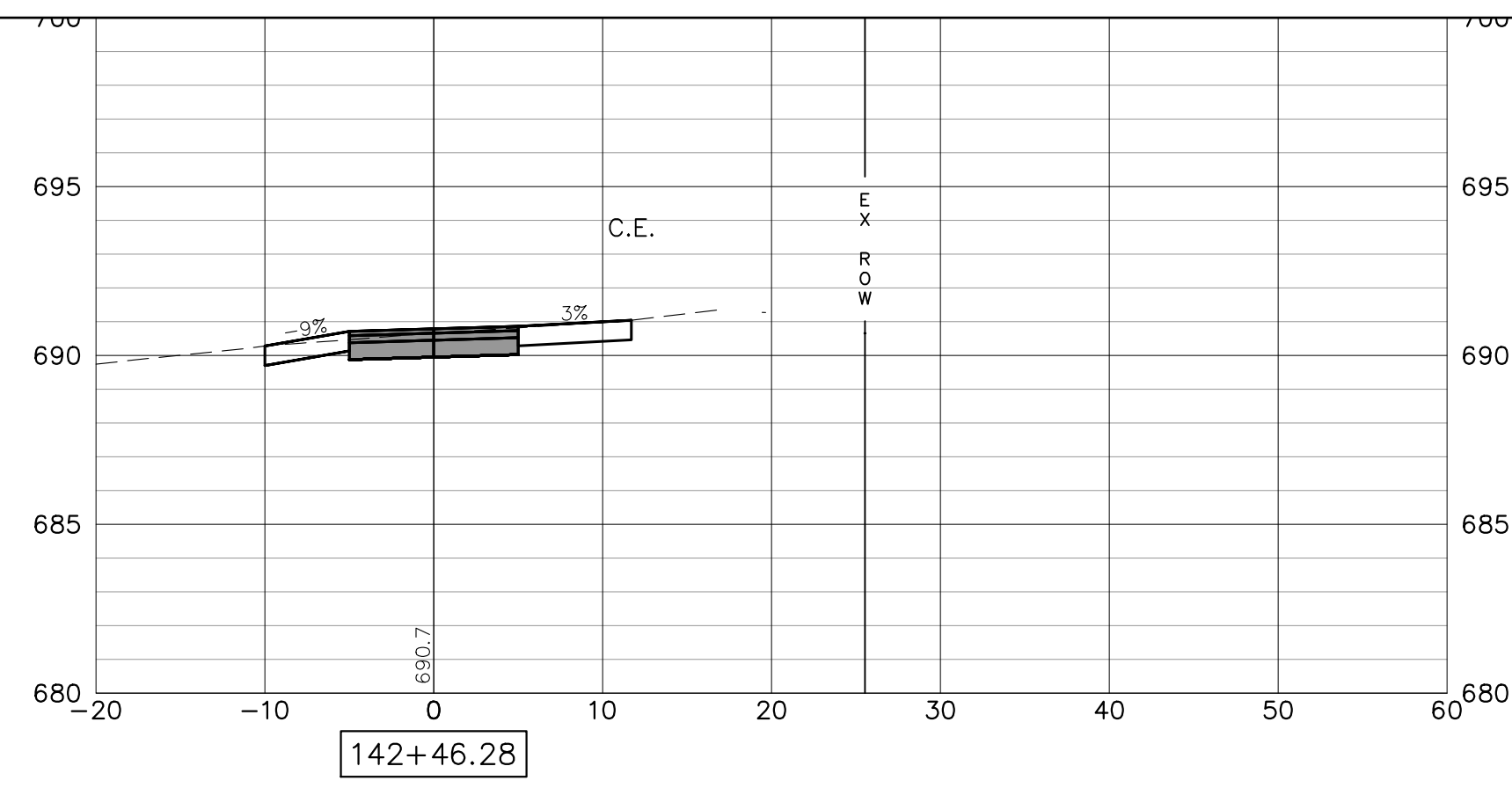
CROSS SECTIONS

SCALE: SHEET NO. 164 OF 178 SHEETS

F.A.U. RTE.	SECTION	COUNTY	TOTAL SHEETS	SHEET NO.
5851	10-00145-00-BT	ROCK ISLAND	178	XS27

ILLINOIS FED. AID PROJECT

NOTE:
RETAINING WALLS SHOWN ON CROSS-SECTIONS ARE FOR INFORMATIONAL
PURPOSES ONLY. CONTRACTOR MUST USE RETAINING WALL PLAN AND
PROFILE SHEETS FOR CONSTRUCTION OF APPROPRIATE WALLS.



FILE NAME = 18000211.00/
CEM #001-2018

USER NAME = PAR

DESIGNED -- NWK

REVISED --

PLOT SCALE =

DRAWN -- NWK

REVISED --


PLOT DATE = 10/30/2020

CHECKED -- LRR

REVISED --

DATE -- 10/30/2020

REVISED --



CROSS SECTIONS

SCALE: SHEET NO. 165 OF 178 SHEETS

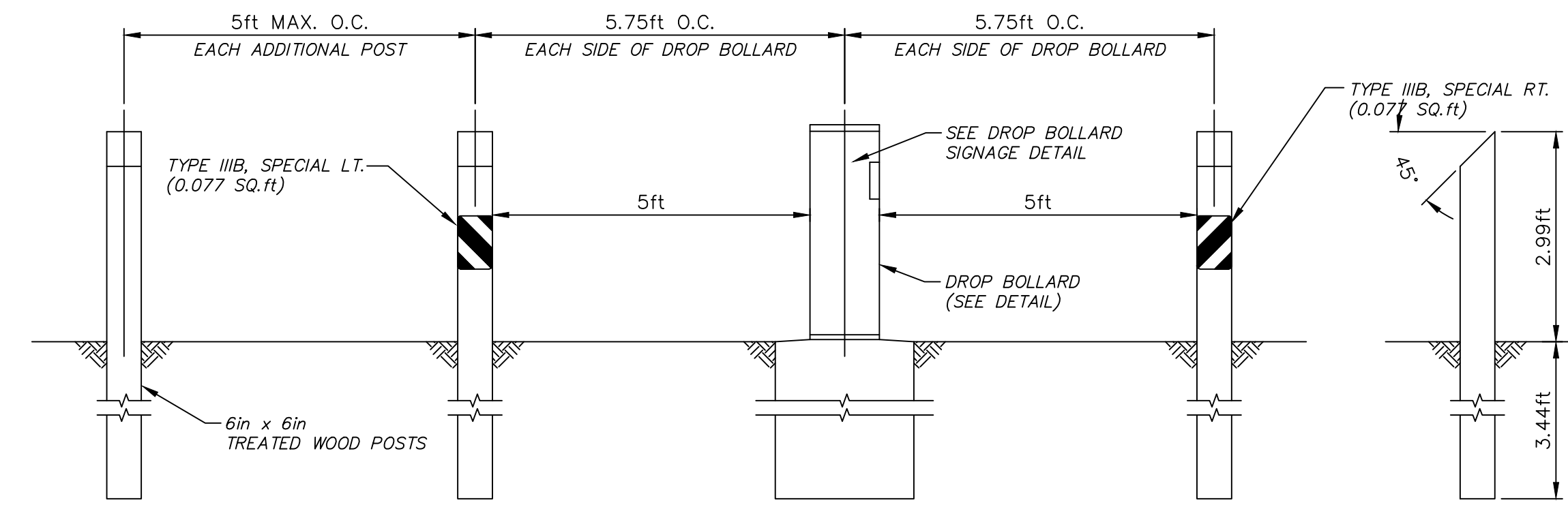
F.A.U. RTE.	SECTION	COUNTY	TOTAL SHEETS	SHEET NO.
5851	10-00145-00-BT	ROCK ISLAND	178	XS28

ILLINOIS FED. AID PROJECT

NOTE:
 RETAINING WALLS SHOWN ON CROSS-SECTIONS ARE FOR INFORMATIONAL
 PURPOSES ONLY. CONTRACTOR MUST USE RETAINING WALL PLAN AND
 PROFILE SHEETS FOR CONSTRUCTION OF APPROPRIATE WALLS.

THIS SHEET INTENTIONALLY LEFT BLANK

FILE NAME = 18000211.00/ CEM #001-2018	USER NAME = PAR	DESIGNED — NWK	REVISED — .	 <small>823 20TH AVENUE ROCK ISLAND, IL 61201</small> <small>PH: 309 788 0873 FAX: 309 786 5987 www.imegcorp.com</small>	<h2>CROSS SECTIONS</h2>	F.A.U. RTE.	SECTION	COUNTY	TOTAL SHEETS	SHEET NO.
	PLOT SCALE =	CHECKED — LRR	REVISED — .			5851	10-00145-00-BT	ROCK ISLAND	178	XS29
	PLOT DATE = 10/30/2020	DATE — 10/30/2020	REVISED — .			ILLINOIS FED. AID PROJECT				
					SCALE:	SHEET NO. 166 OF 178 SHEETS				

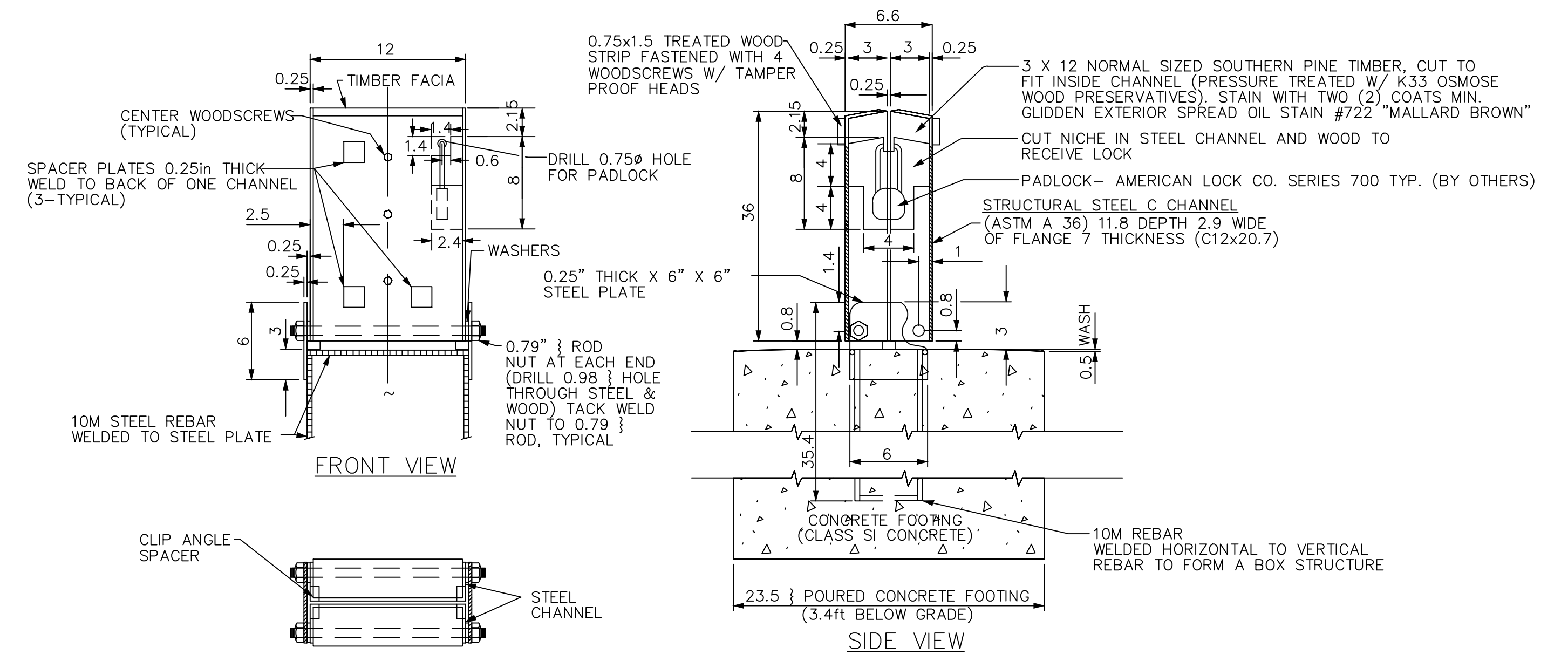


NOTE: BOTH SIDES OF TWO WOOD POSTS AND ONE DROP BOLLARD IS CONSIDERED AS ONE UNIT AS PER THE SIGNAGE SCHEDULE.

WOOD POST & BOLLARD SIGNAGE TOTAL SQ.M PER UNIT = 0.2549

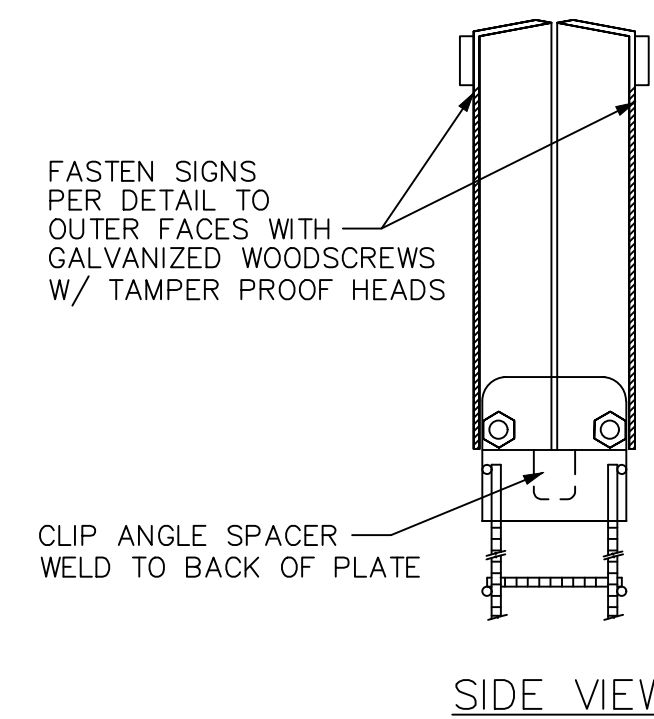
WOOD POST & BOLLARD DETAIL

NOT TO SCALE



DROP BOLLARD DETAIL

NOT TO SCALE



FILE NAME = 18000211.00/ CEM #001-2018	USER NAME = PAR	DESIGNED - NWK	REVISED -
		DRAWN - NWK	REVISED -
	PLOT SCALE =	CHECKED - LRR	REVISED -
	PLOT DATE = 10/30/2020	DATE - 10/30/2020	REVISED -

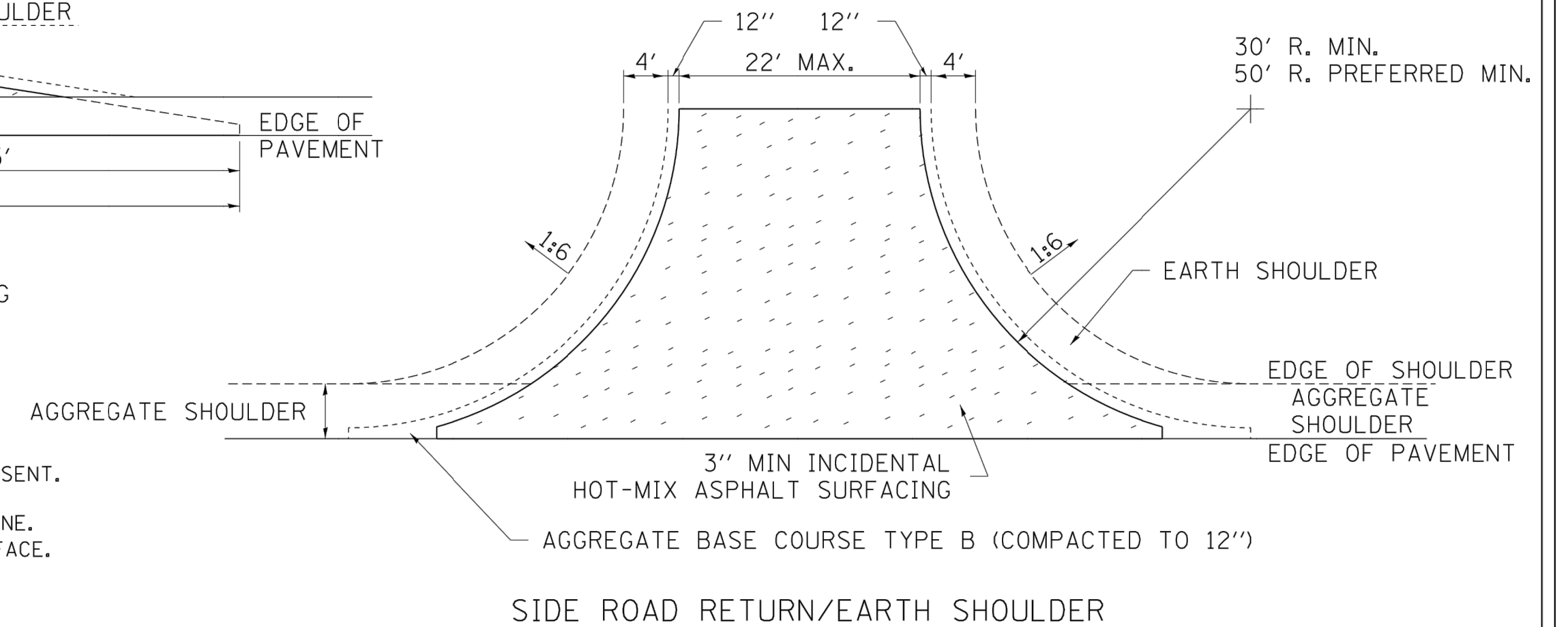
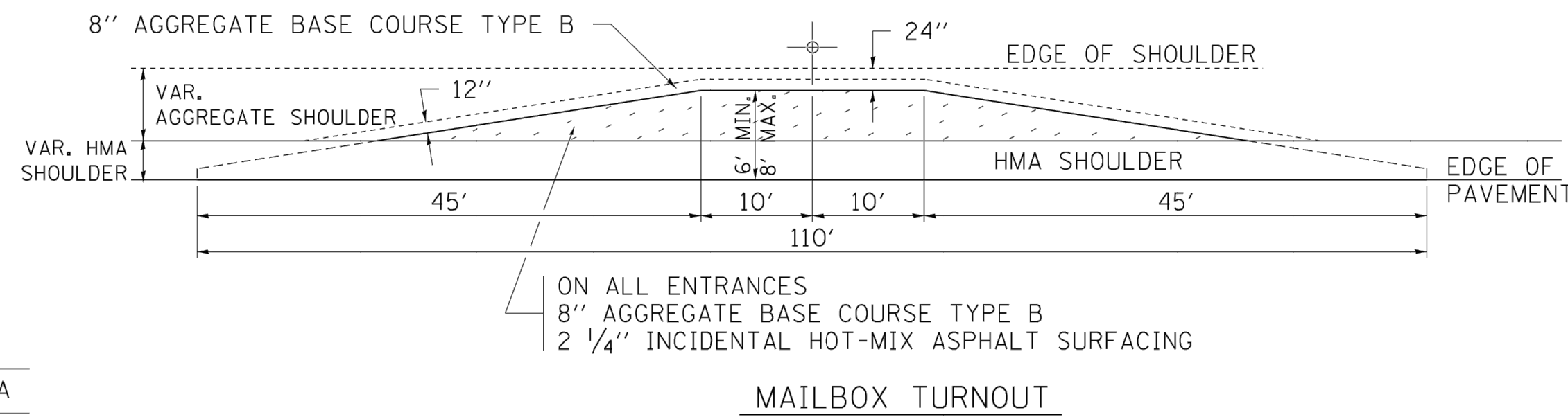
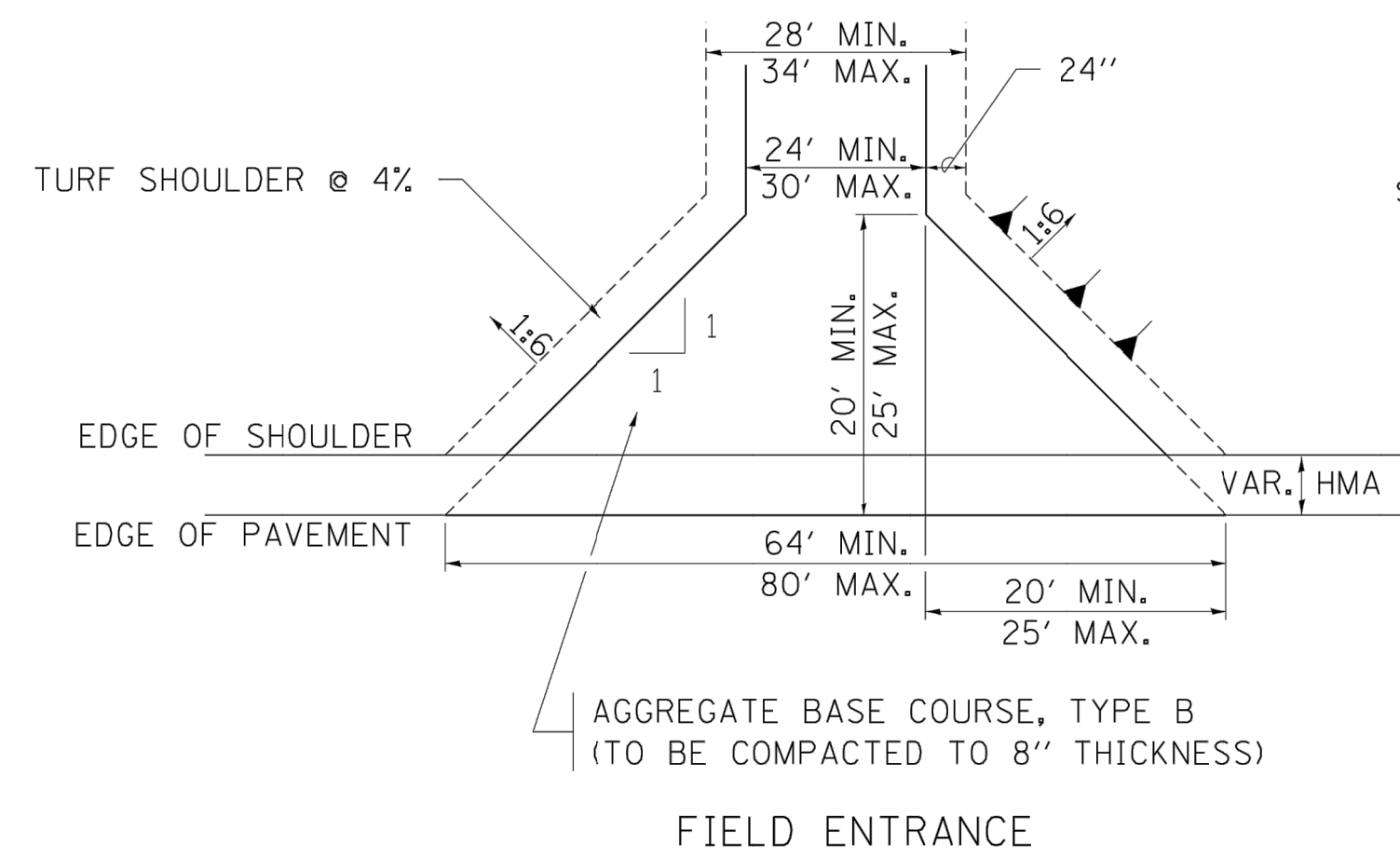


EXAMPLE BOLLARD INSTALLATION

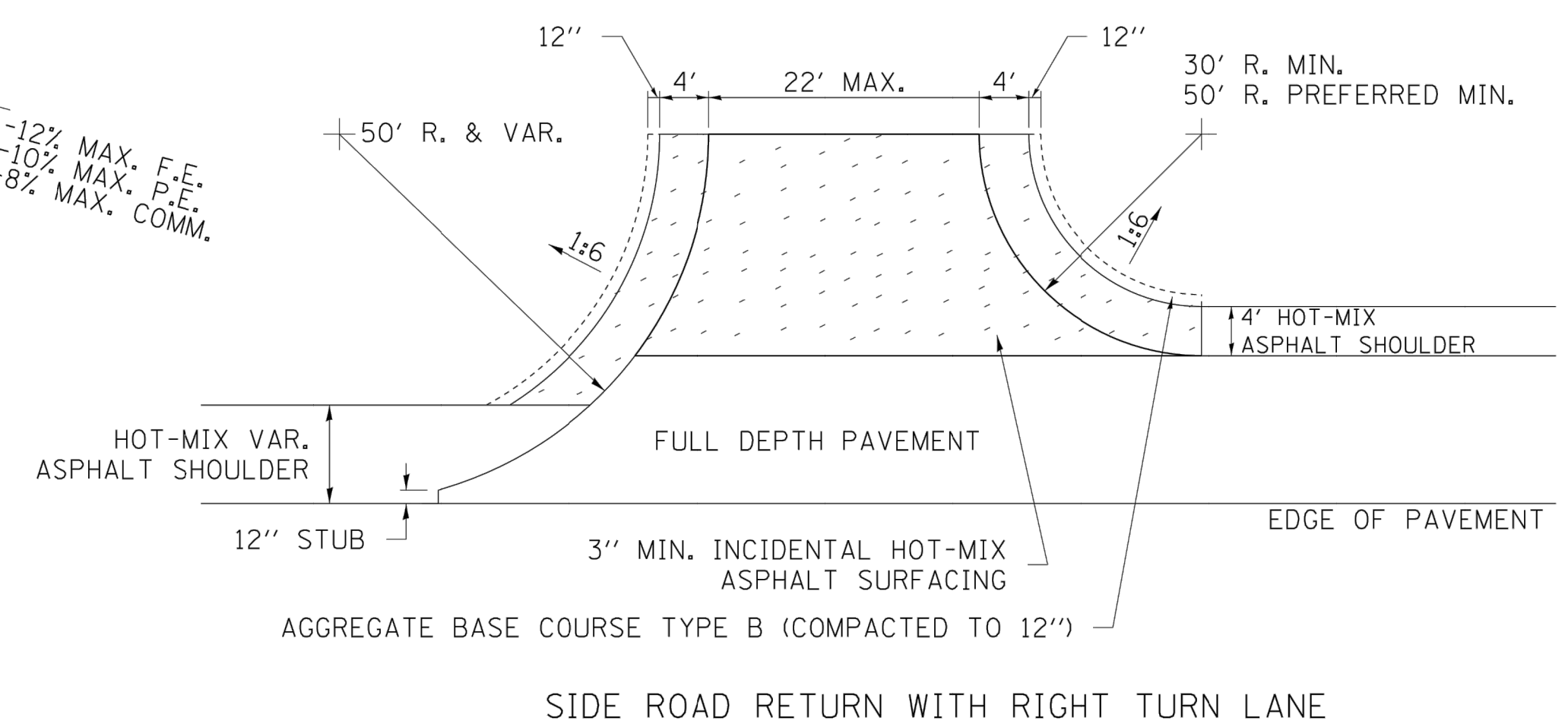
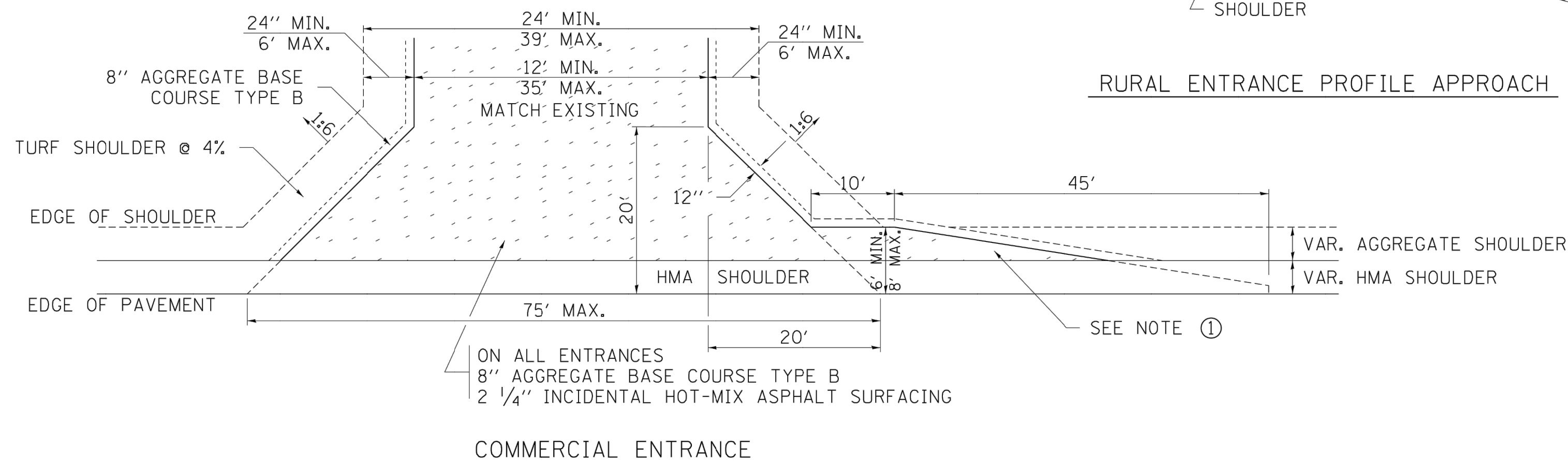
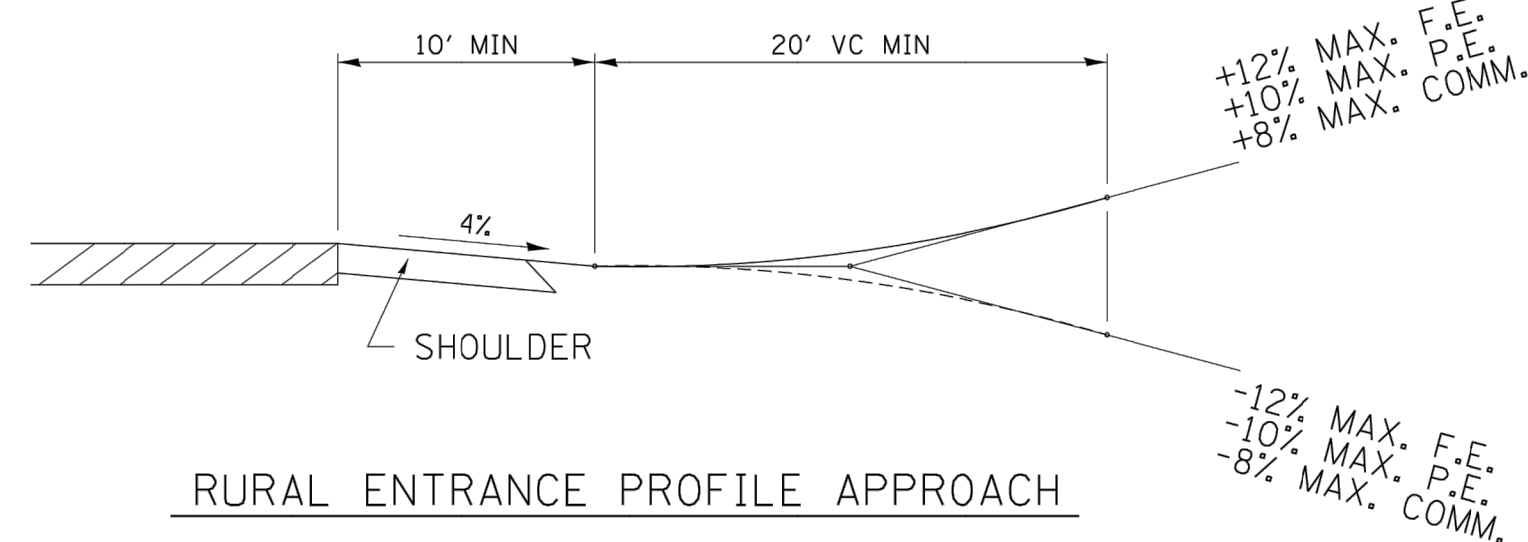
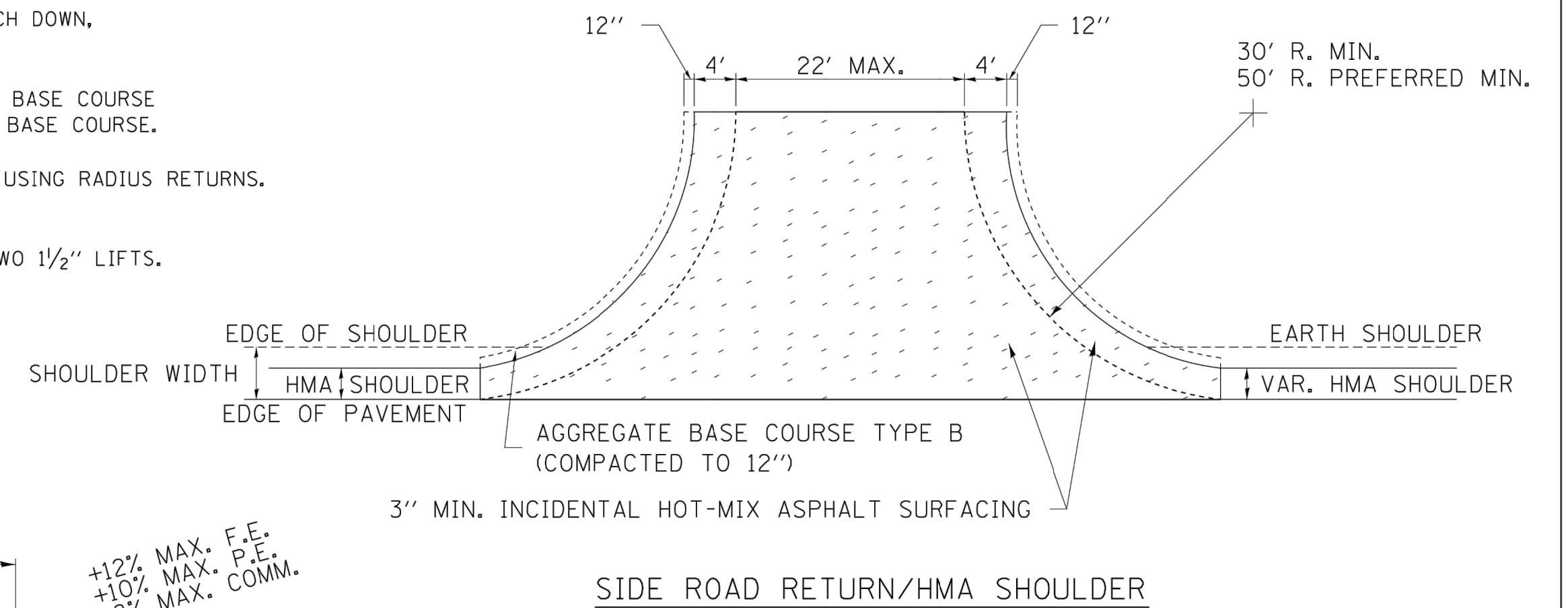
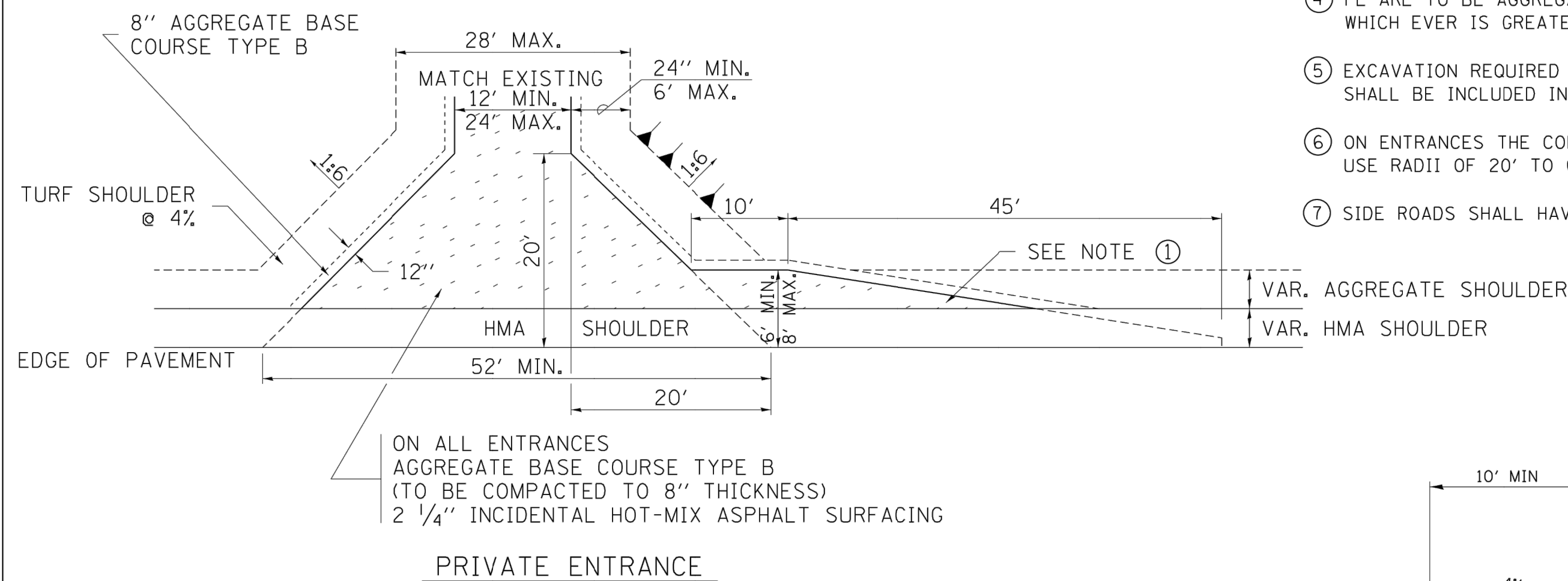
SCALE: SHEET NO. 167 OF 178 SHEETS

F.A.U. RTE.	SECTION	COUNTY	TOTAL SHEETS	SHEET NO.
5851	10-00145-00-BT	ROCK ISLAND	178	D1
ILLINOIS FED. AID PROJECT				

HOT-MIX ASPHALT APPROACHES AND MAILBOX RETURNS



- NOTE**
- TURNOUTS ARE TO BE CONSTRUCTED ON THE APPROACH SIDE OF ALL PE & CE REGARDLESS IF A MAILBOX IS PRESENT.
 - ALL PE & CE ARE TO BE SURFACED TO RIGHT OF WAY LINE. AREA BEHIND RIGHT OF WAY SHALL MATCH EXISTING SURFACE.
 - ALL PE & CE TO BE CONSTRUCTED WITH AN 8" AGGREGATE BASE COURSE, TYPE B AND WITH A 2 1/4" INCIDENTAL HOT-MIX ASPHALT SURFACING, UNLESS OTHERWISE NOTED.
 - FE ARE TO BE AGGREGATE TO RIGHT OF WAY OR TOUCH DOWN, WHICH EVER IS GREATEST.
 - EXCAVATION REQUIRED FOR PLACEMENT OF AGGREGATE BASE COURSE SHALL BE INCLUDED IN THE COST OF THE AGGREGATE BASE COURSE.
 - ON ENTRANCES THE CONTRACTOR HAS THE OPTION OF USING RADIUS RETURNS. USE RADII OF 20' TO 60'.
 - SIDE ROADS SHALL HAVE 3" INCIDENTAL PLACED IN TWO 1 1/2" LIFTS.



FILE NAME = District 2 Standard	USER NAME = IDOT/District 2	DESIGNED -	REVISED - 8-03-17
		DRAWN -	REVISED - 1-13-17
	PLOT SCALE = 1:8000' / in.	CHECKED -	REVISED - 6-27-14
	PLOT DATE = 4/17/2019	DATE -	REVISED - 8-27-13

STATE OF ILLINOIS
DEPARTMENT OF TRANSPORTATION

REGION 2 / DISTRICT 2 STANDARD

F.A. RTE.	SECTION	COUNTY	TOTAL SHEETS	SHEET NO.
CONTRACT NO.				
FED. ROAD DIST. NO. ILLINOIS FED. AID PROJECT				

HOT-MIX ASPHALT APPROACHES AND MAILBOX RETURNS 20.1

FILE NAME = 18000211.00/ CEM #001-2018	USER NAME = PAR	DESIGNED - NWK	REVISED -
		DRAWN - NWK	REVISED -
	PLOT SCALE =	CHECKED - LRR	REVISED -
	PLOT DATE = 10/30/2020	DATE - 10/30/2020	REVISED -

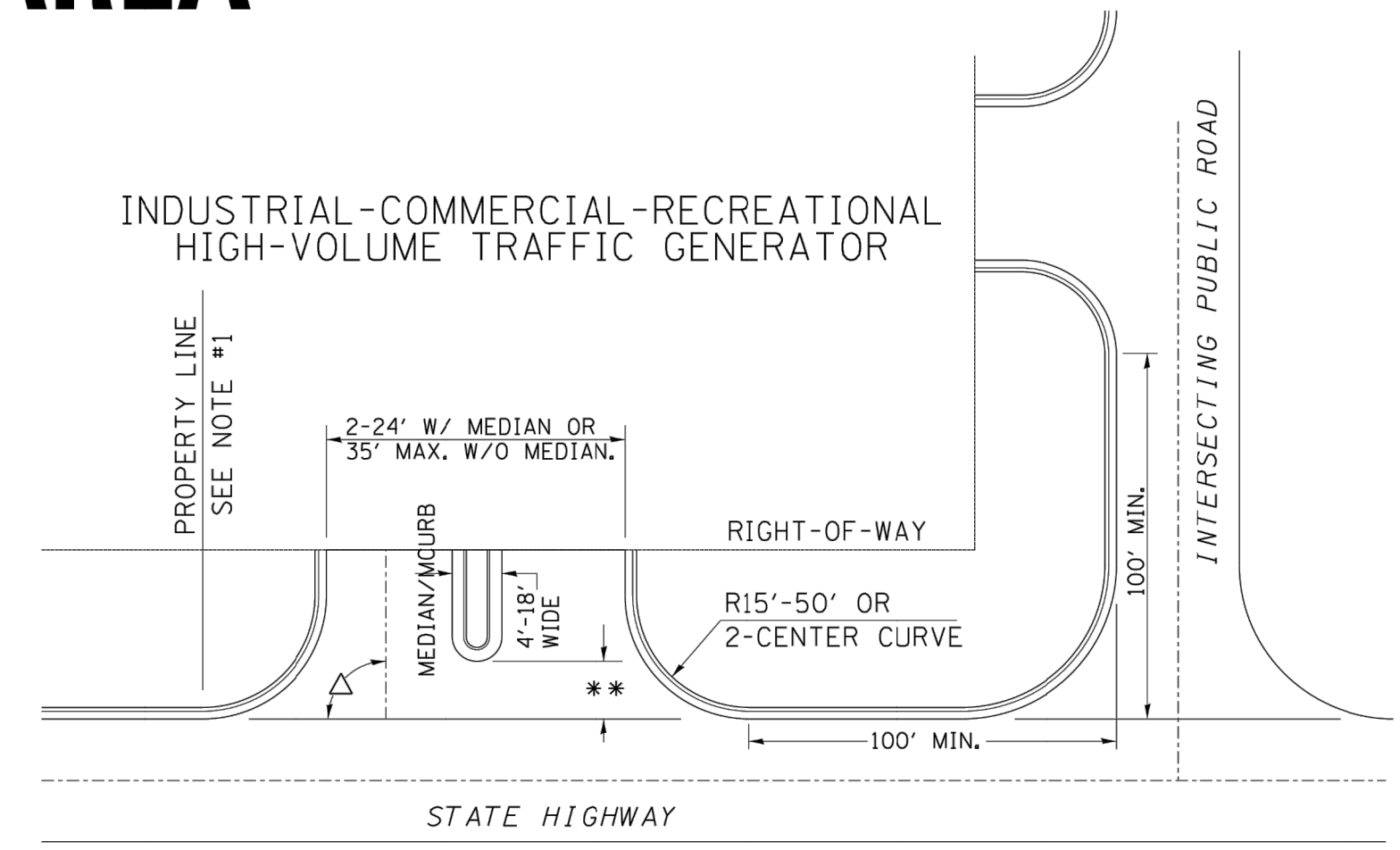
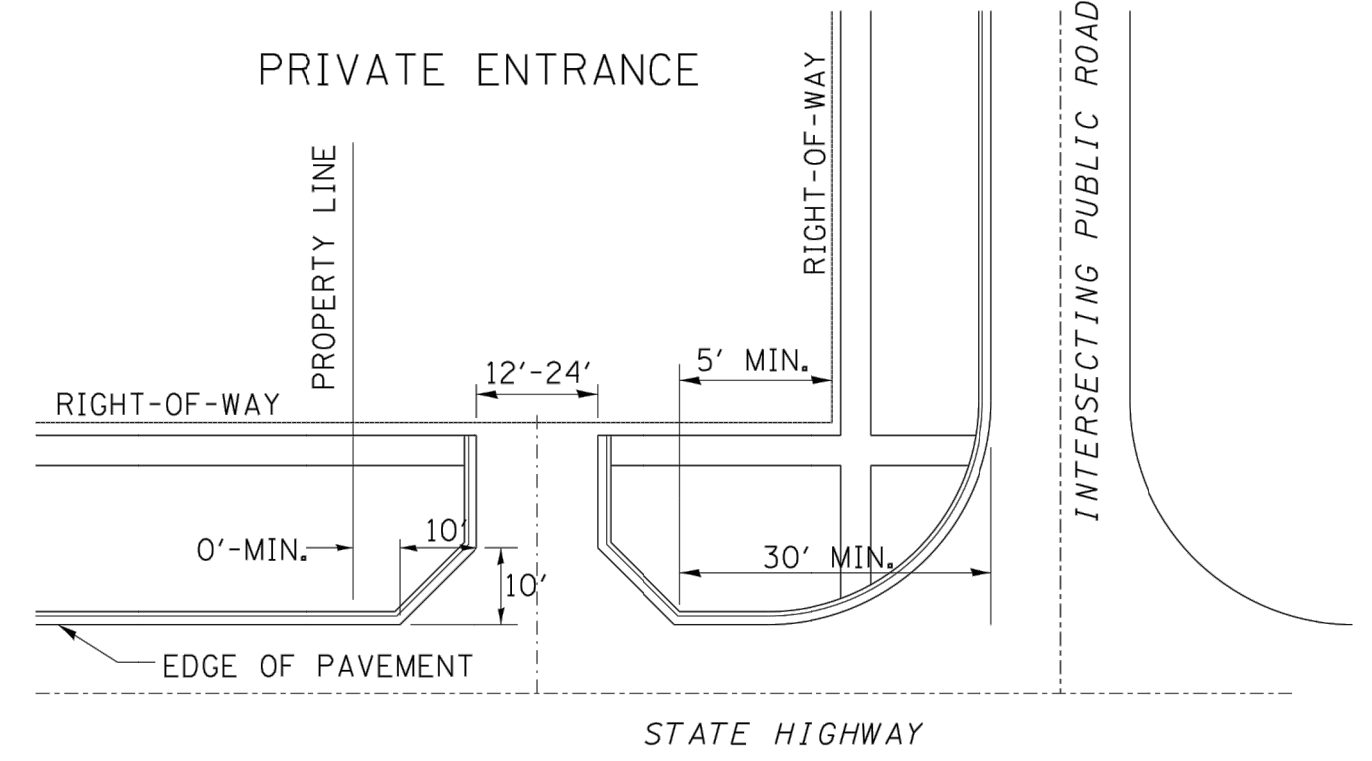
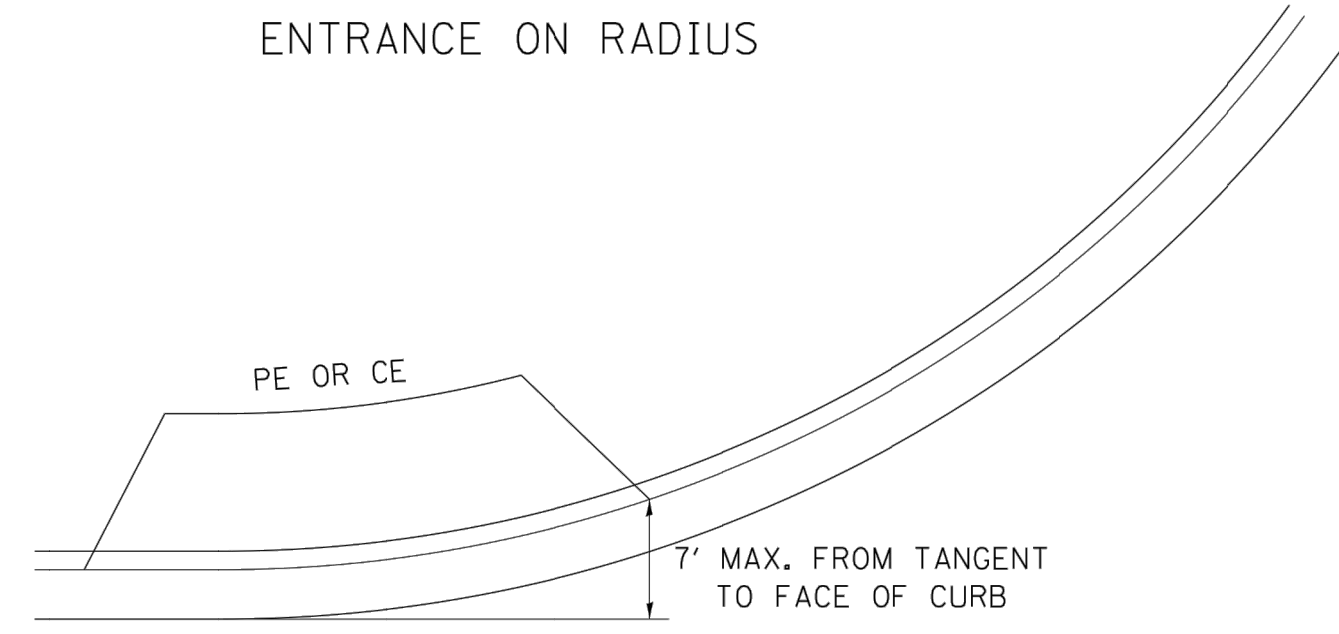


DISTRICT STANDARDS

SCALE:	SHEET NO. 168 OF 178 SHEETS
--------	-----------------------------

F.A.U. RTE.	SECTION	COUNTY	TOTAL SHEETS	SHEET NO.
5851	10-00145-00-BT	ROCK ISLAND	178	DS1
ILLINOIS FED. AID PROJECT				

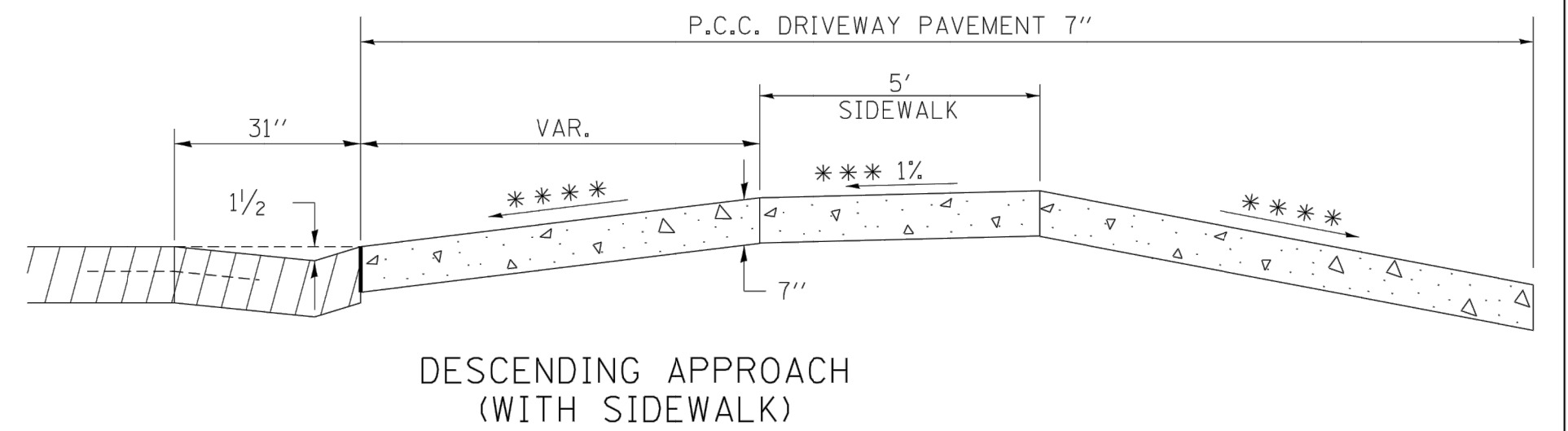
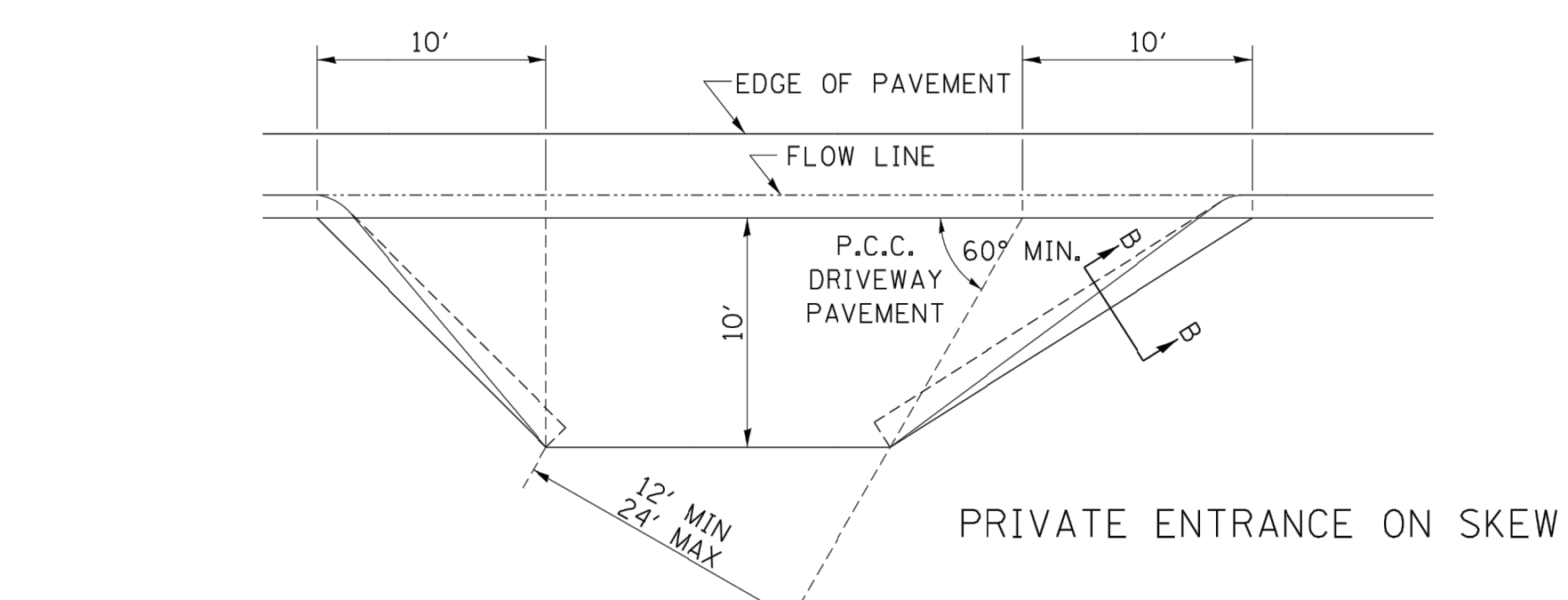
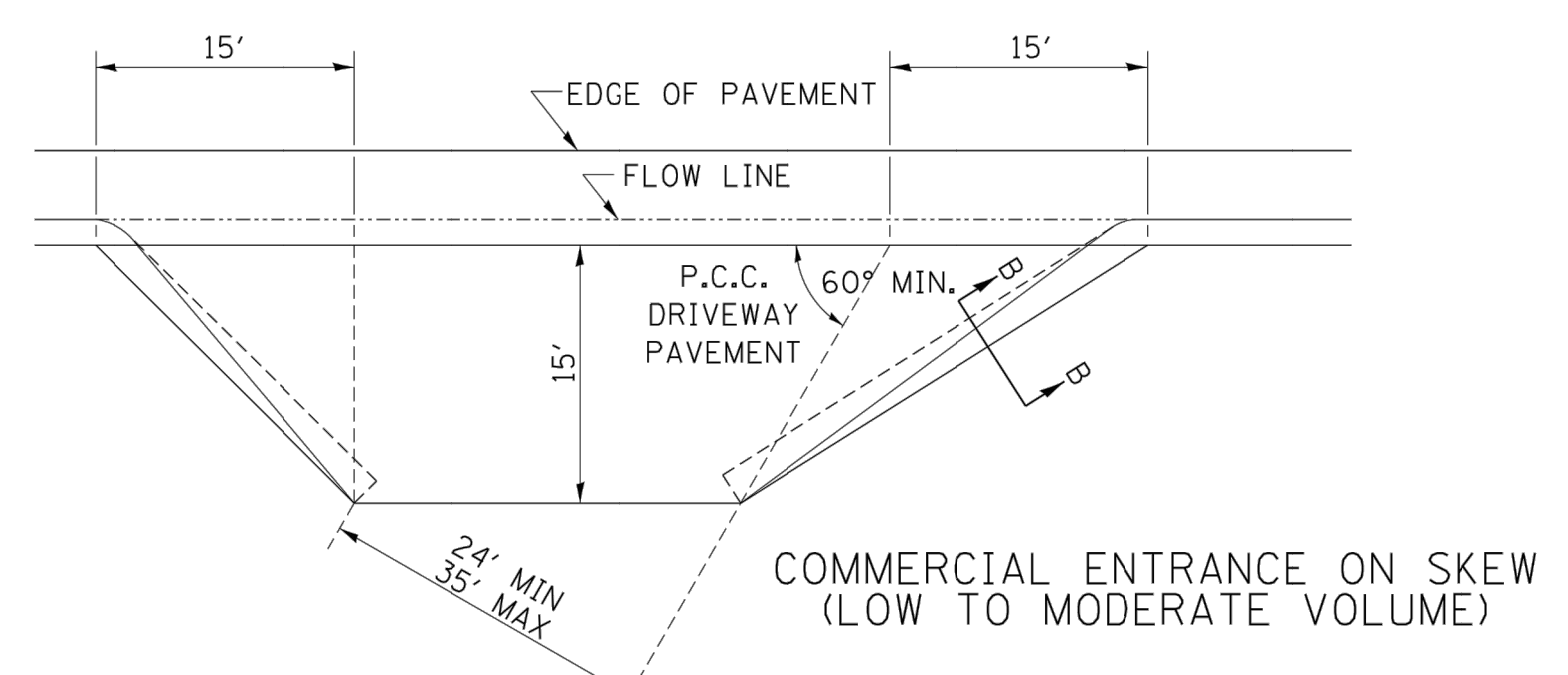
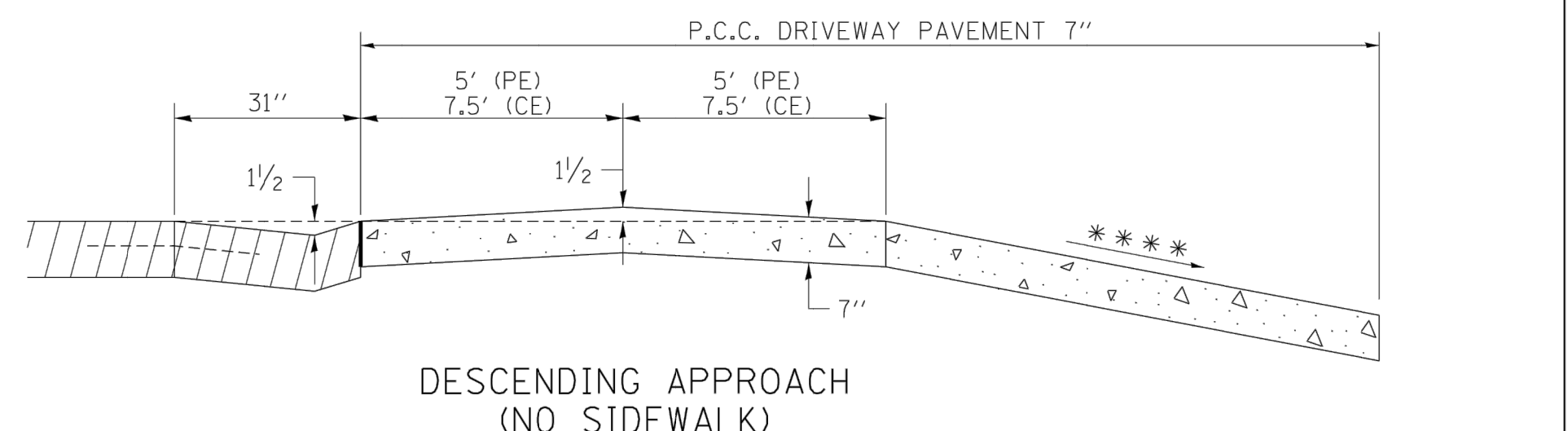
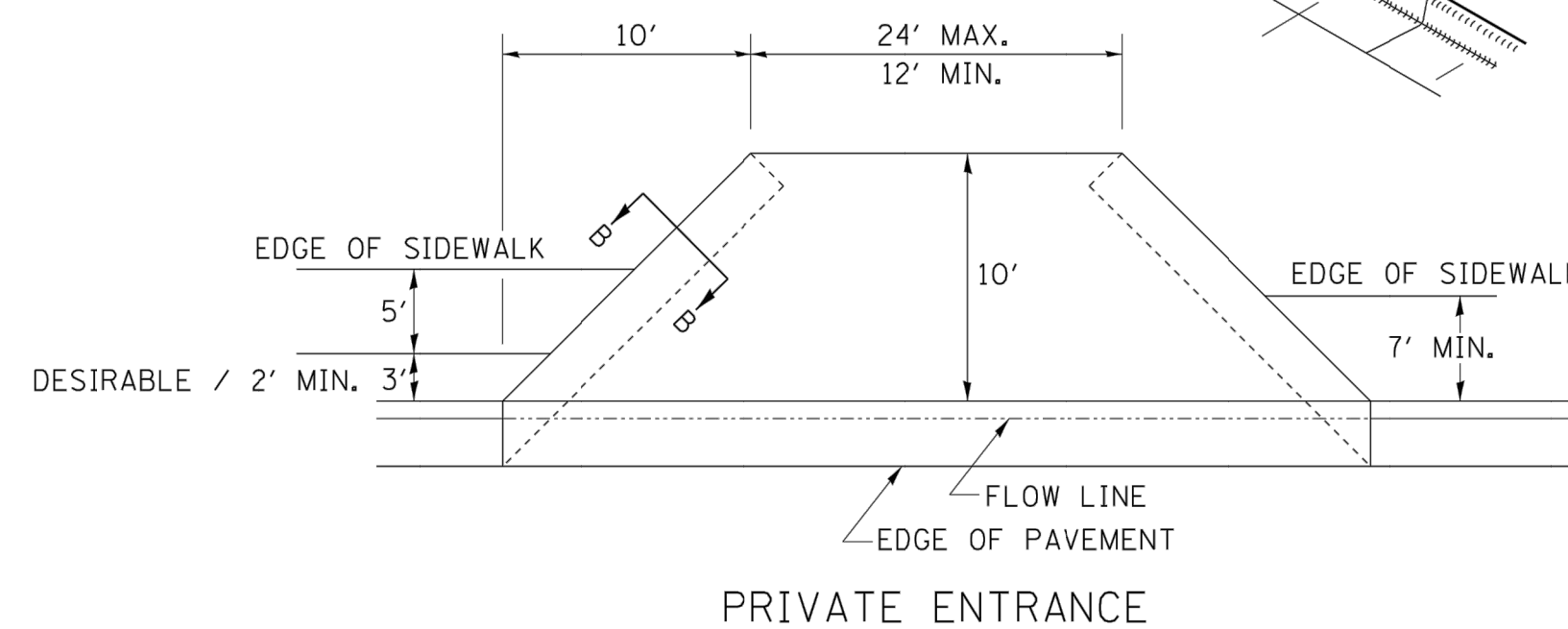
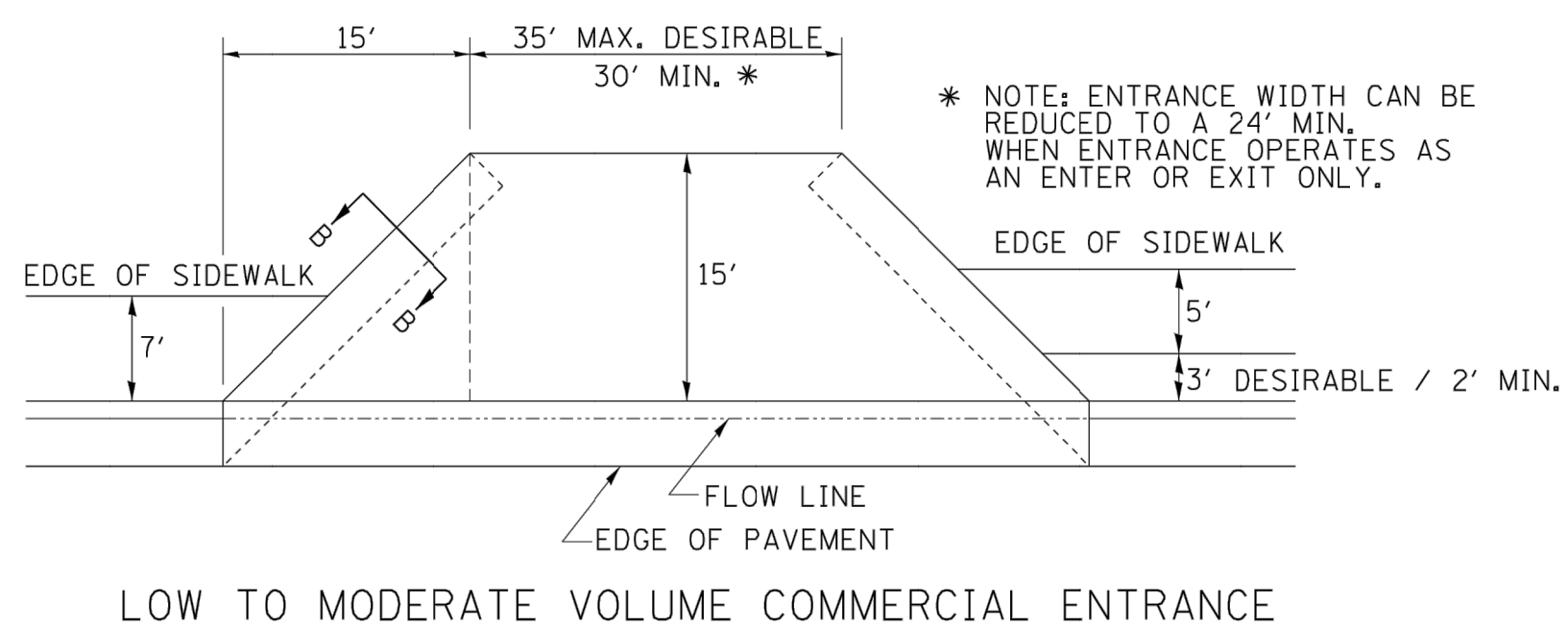
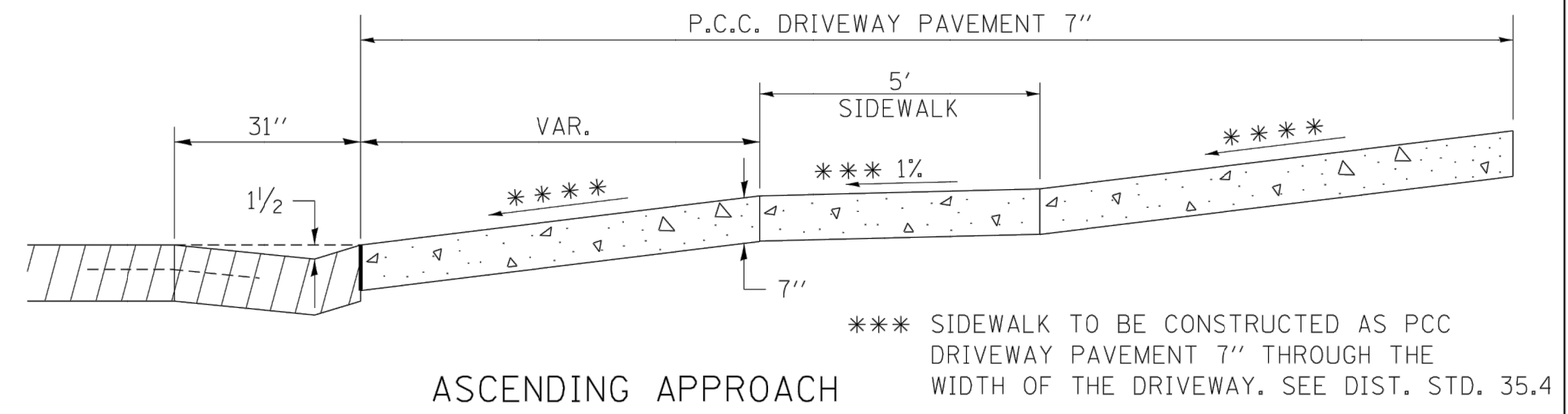
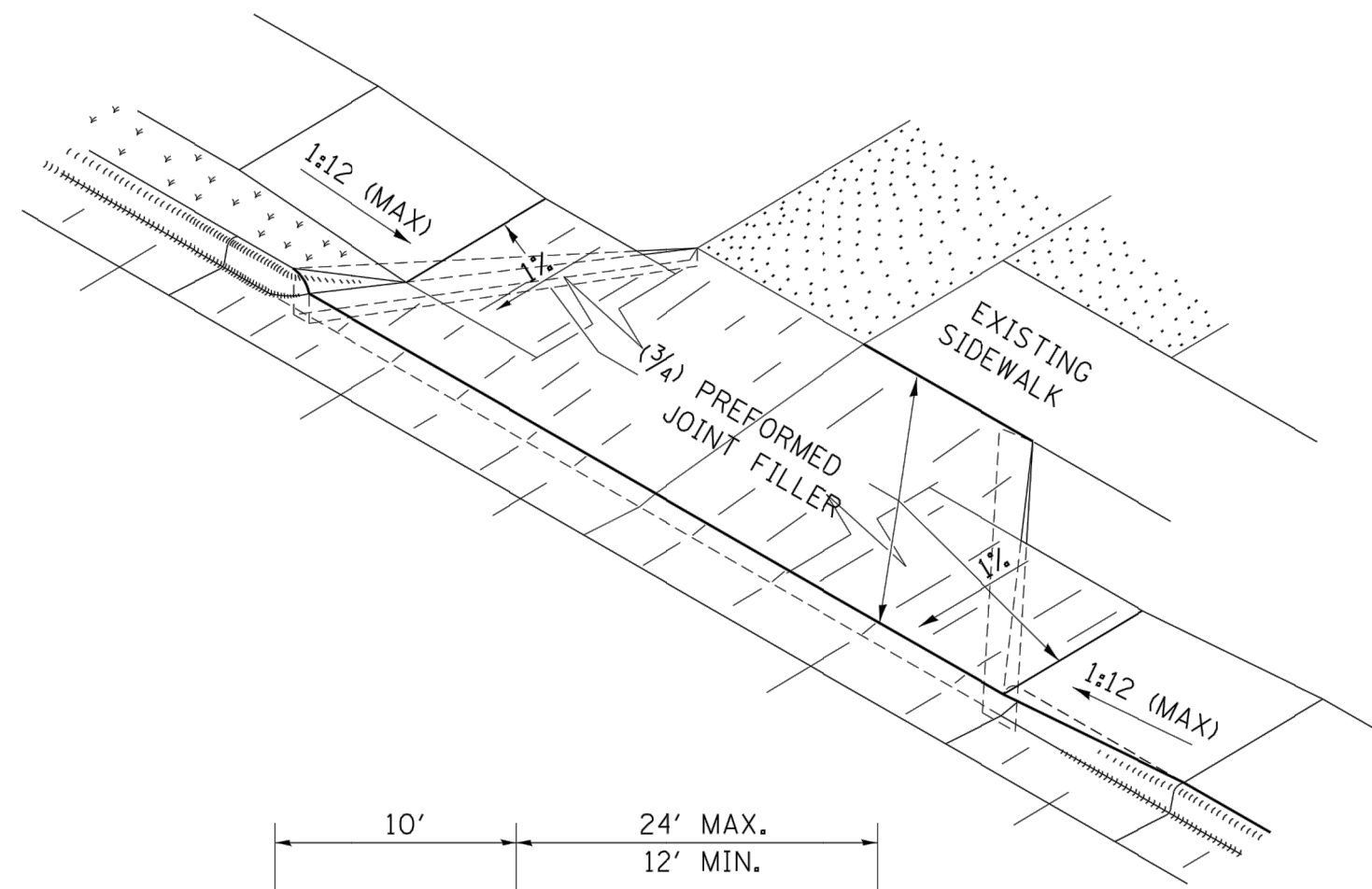
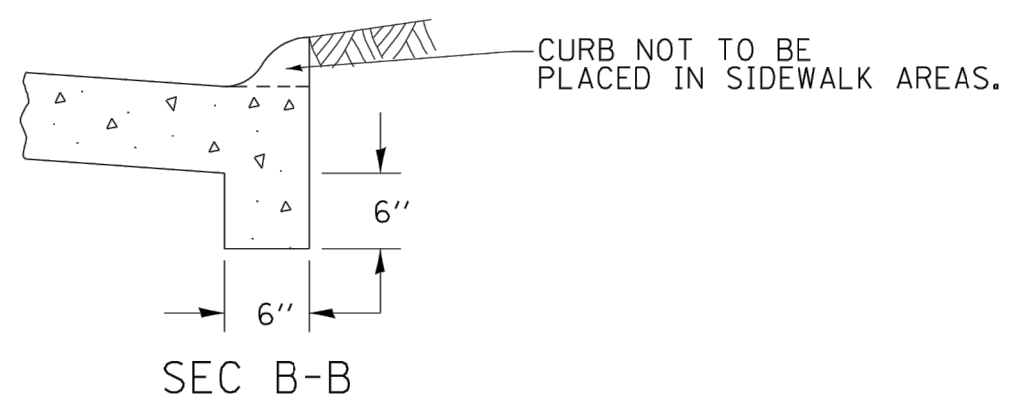
ENTRANCE APPROACHES – URBAN AREA



A MINIMUM OF 440 FEET SHALL BE MAINTAINED BETWEEN CENTER LINES OF ADJACENT DRIVEWAYS. Δ 90° DESIRABLE, 45° MIN. ANGLE PERMITTED ONLY FOR ONE-WAY DRIVEWAYS. 60° MIN. ANGLE FOR TWO-WAY DRIVEWAYS.

NOTE: #1 ENCROACHMENT ON THE ADJACENT PROPERTY OWNER LAND REQUIRES HIS OR HER WRITTEN APPROVAL.

** 4'-10' IF HIGHWAY CURBED. AT EDGE OF SHOULDER IF HIGHWAY UNCURBED.



FILE NAME = District 2 Standard	USER NAME = IDOT/District 2	DESIGNED -	REVISED - 7-19-18
	PLOT SCALE = 1:8000' / 1"	DRAWN -	REVISED - 1-03-18
	PLOT DATE = 4/17/2019	CHECKED -	REVISED - 6-27-14
		DATE -	REVISED - 12-07-10


STATE OF ILLINOIS
DEPARTMENT OF TRANSPORTATION

REGION 2 / DISTRICT 2 STANDARD

F.A.U. RTE.	SECTION	COUNTY	TOTAL SHEETS	SHEET NO.
CONTRACT NO.				
FED. ROAD DIST. NO. ILLINOIS FED. AID PROJECT				

ENTRANCE APPROACHES – URBAN AREA 25.1

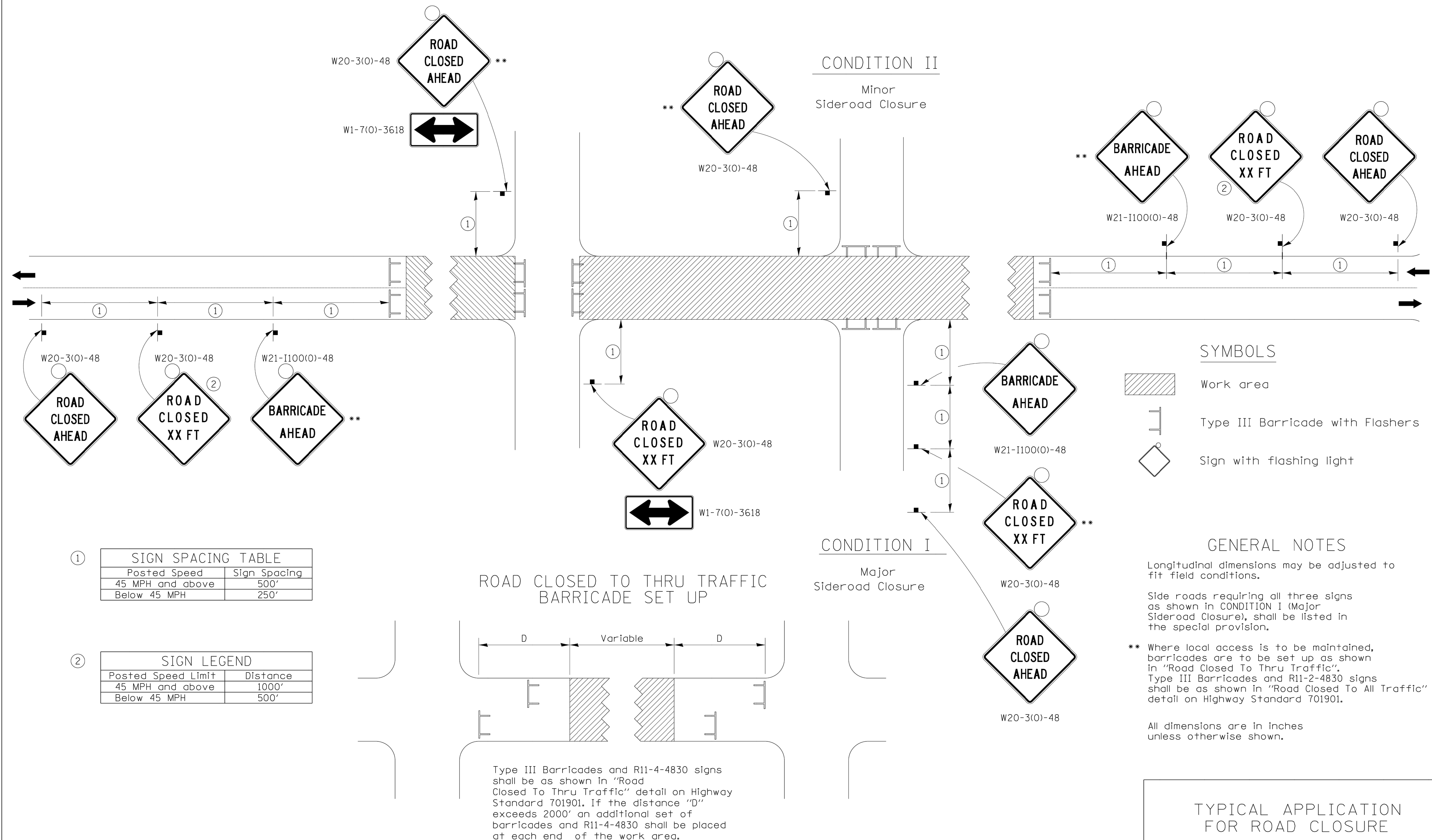
FILE NAME = 18000211.00/ CEM #001-2018	USER NAME = PAR	DESIGNED - NWK	REVISED -
	PLOT SCALE =	DRAWN - NWK	REVISED -
	PLOT DATE = 10/30/2020	CHECKED - LRR	REVISED -
		DATE - 10/30/2020	REVISED -



DISTRICT STANDARDS				
SCALE:	SHEET NO. 169	OF 178 SHEETS		

F.A.U. RTE.	SECTION	COUNTY	TOTAL SHEETS	SHEET NO.
5851	10-00145-00-BT	ROCK ISLAND	178	DS2
ILLINOIS FED. AID PROJECT				

TRAFFIC CONTROL FOR ROAD CLOSURE



TYPICAL APPLICATION FOR ROAD CLOSURE

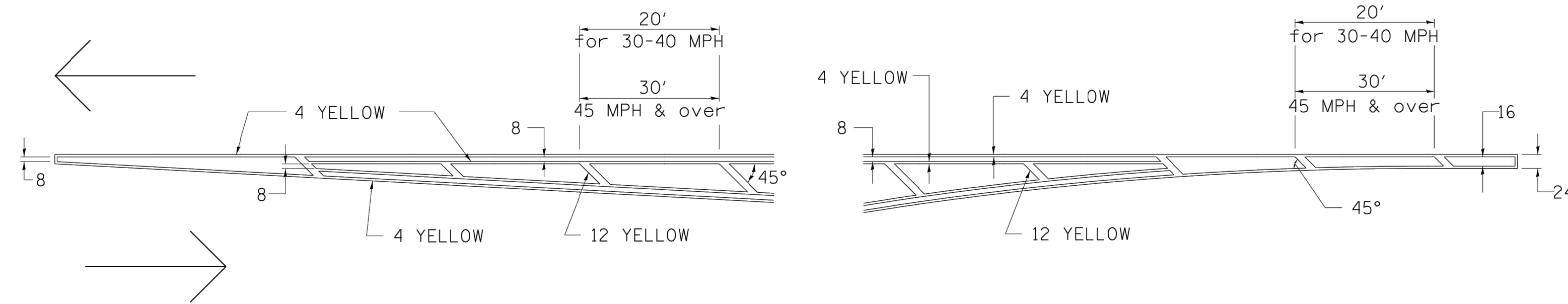
FILE NAME = District 2 Standard	USER NAME = IDOT/District 2	DESIGNED -	REVISED - 8-03-17	STATE OF ILLINOIS DEPARTMENT OF TRANSPORTATION	REGION 2 / DISTRICT 2 STANDARD	F.A. RTE.	SECTION	COUNTY	TOTAL SHEETS	SHEET NO.	
	PLOT SCALE = 1:8000' / in.	DRAWN -	REVISED - 1-05-16								
	PLOT DATE = 4/17/2019	CHECKED -	REVISED - 8-27-13								
		DATE -	REVISED - 10-17-11								
SCALE:						SHEET NO. OF SHEETS STA. TO STA.		CONTRACT NO.			
								FED. ROAD DIST. NO. ILLINOIS FED. AID PROJECT			

TRAFFIC CONTROL FOR ROAD CLOSURE 40.1

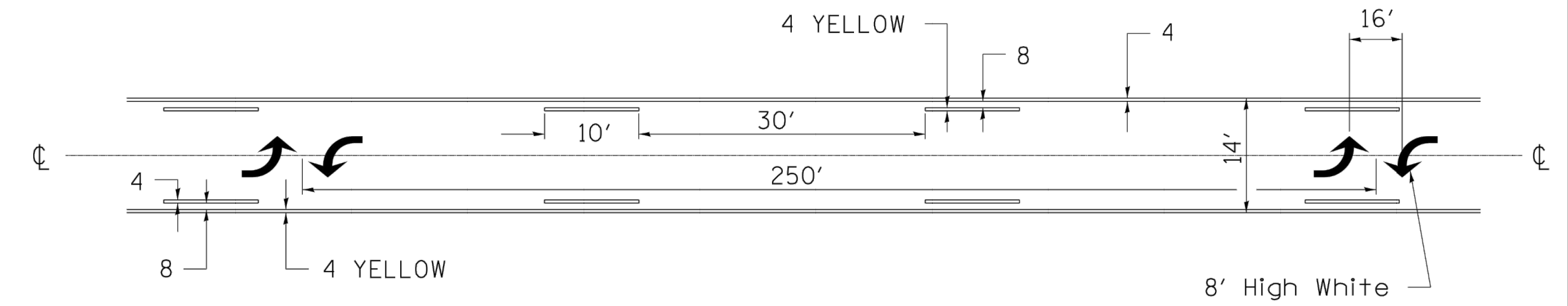
FILE NAME = 18000211.00/CEM #001-2018	USER NAME = PAR	DESIGNED - NWK	REVISED -	IMEG 823 20TH AVENUE ROCK ISLAND, IL 61201 PH: 309 788 0873 FAX: 309 786 5967 www.imegcorp.com	DISTRICT STANDARDS	F.A.U. RTE.	SECTION	COUNTY	TOTAL SHEETS	SHEET NO.	
	PLOT SCALE =	DRAWN - NWK	REVISED -								
	PLOT DATE = 10/30/2020	CHECKED - LRR	REVISED -								
		DATE - 10/30/2020	REVISED -								
SCALE:						SHEET NO. 170 OF 178 SHEETS		ILLINOIS FED. AID PROJECT			

TYPICAL PAVEMENT MARKINGS

TYPICAL PAVEMENT MARKING FOR FLUSH MEDIAN AT LEFT TURN LANE

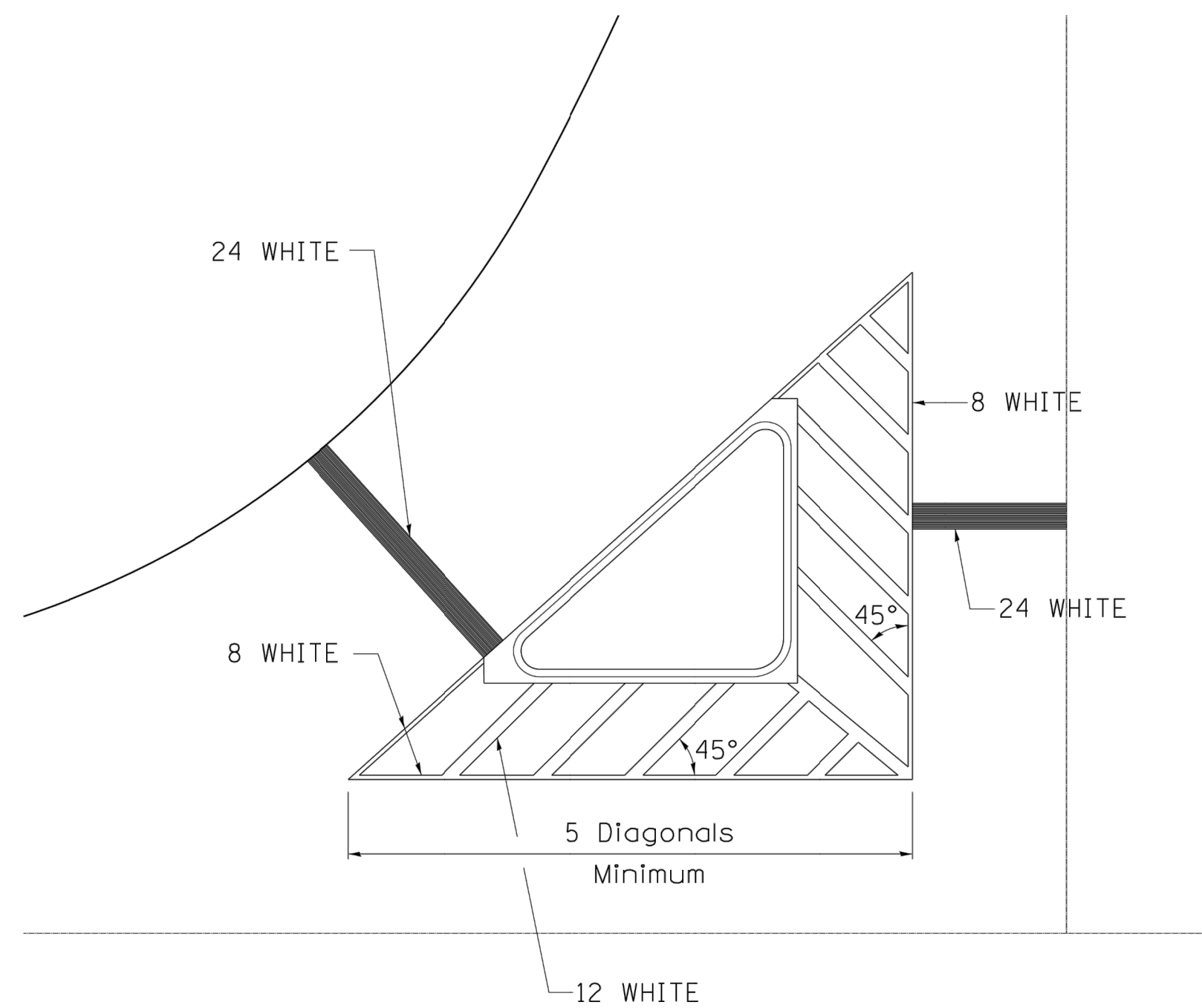


MEDIAN PAVEMENT MARKING



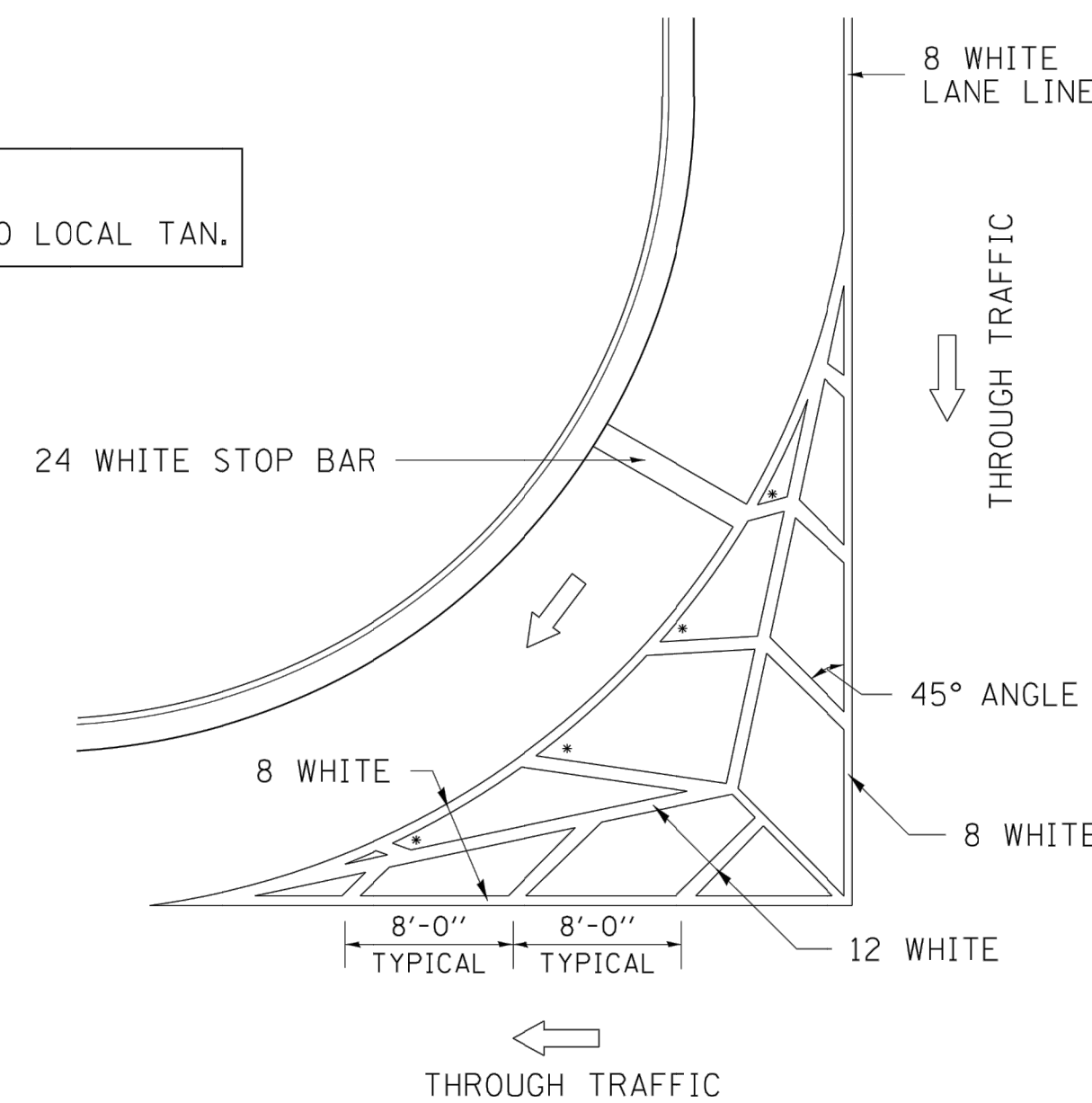
** ALL DIMENSIONS ARE IN INCHES UNLESS OTHERWISE NOTED.

TYPICAL ISLAND OFFSET SHOULDER WIDTH



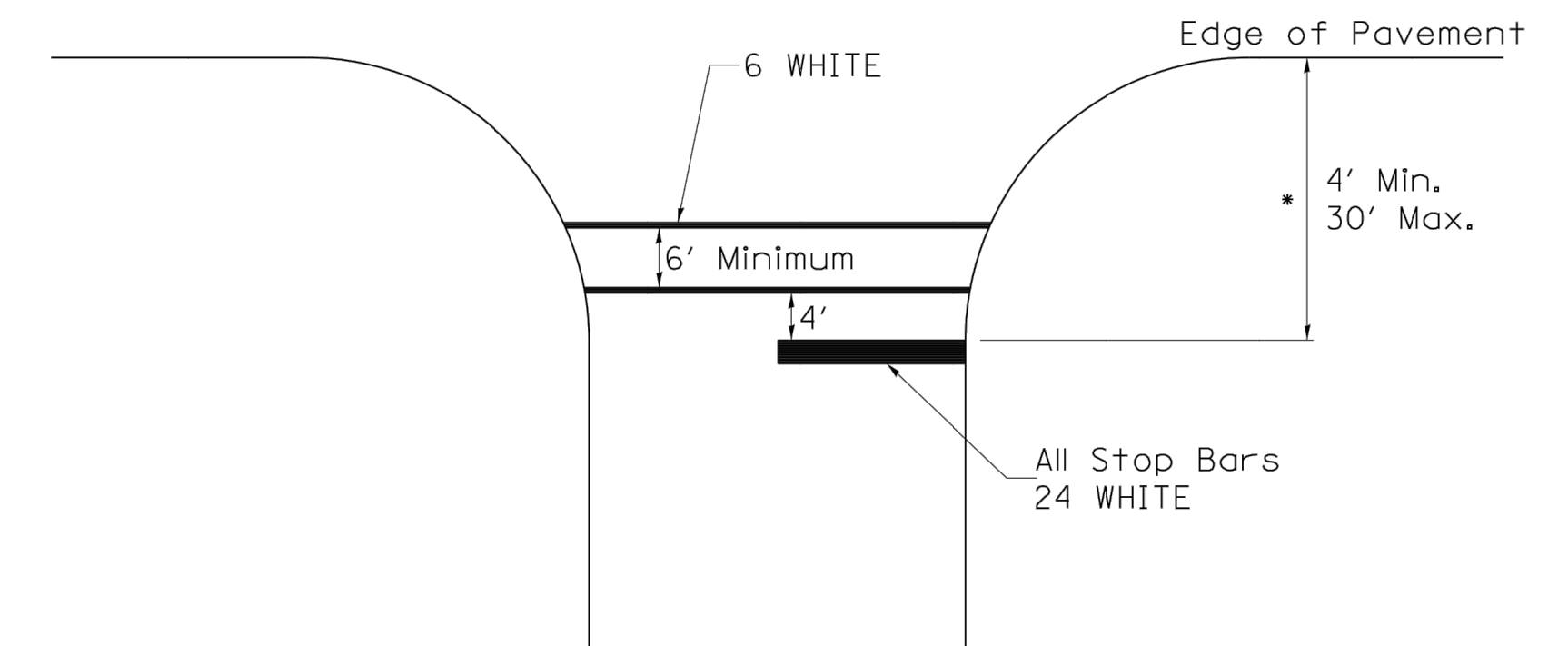
TYPICAL MARKING FOR PAINTED ISLANDS

NOTE:
* 45° TO LOCAL TAN.



STANDARD CROSSWALK MARKING

See Schedules for Locations



* Distance to the nearest edge of the intersecting roadway in the absence of a marked crosswalk.

FILE NAME = District 2 Standard	USER NAME = IDOT/District 2	DESIGNED - DRAWN -	REVISED - REVISED -
	PLOT SCALE = 1:8000 1/4 in.	CHECKED -	REVISED -
	PLOT DATE = 4/17/2019	DATE -	REVISED -

STATE OF ILLINOIS
DEPARTMENT OF TRANSPORTATION

REGION 2 / DISTRICT 2 STANDARD

F.A.U. RTE.	SECTION	COUNTY	TOTAL SHEETS	SHEET NO.
CONTRACT NO.				
FED. ROAD DIST. NO. ILLINOIS FED. AID PROJECT				

TYPICAL PAVEMENT MARKINGS SHEET 1 OF 3 41.1

FILE NAME = 18000211.00/ CEM #001-2018	USER NAME = PAR	DESIGNED - NWK	REVISED -
	PLOT SCALE =	DRAWN - NWK	REVISED -
	PLOT DATE = 10/30/2020	CHECKED - LRR	REVISED -
		DATE - 10/30/2020	REVISED -



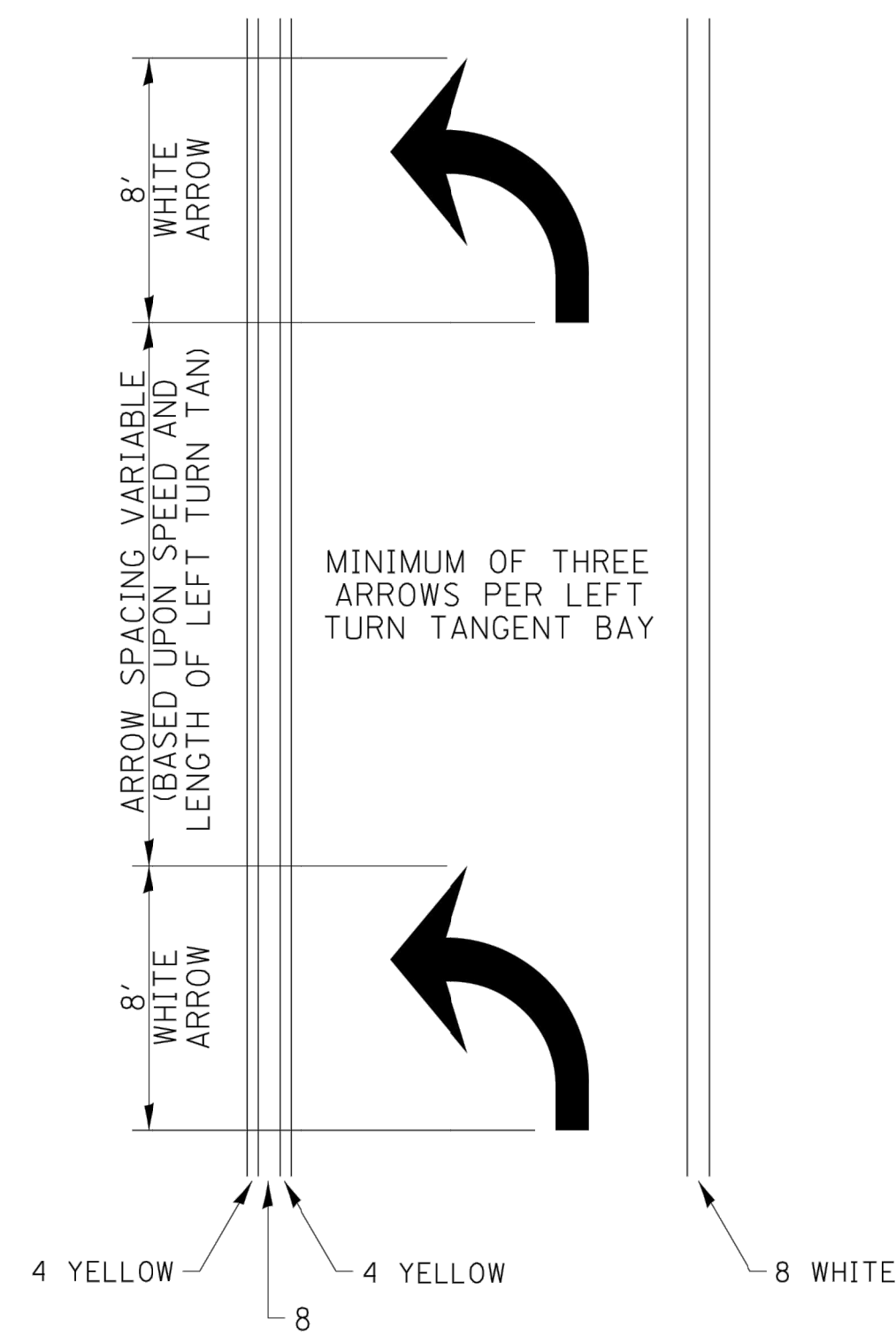
DISTRICT STANDARDS

SCALE: SHEET NO. 171 OF 178 SHEETS

F.A.U. RTE.	SECTION	COUNTY	TOTAL SHEETS	SHEET NO.
5851	10-00145-00-BT	ROCK ISLAND	178	DS4
ILLINOIS FED. AID PROJECT				

TYPICAL PAVEMENT MARKINGS

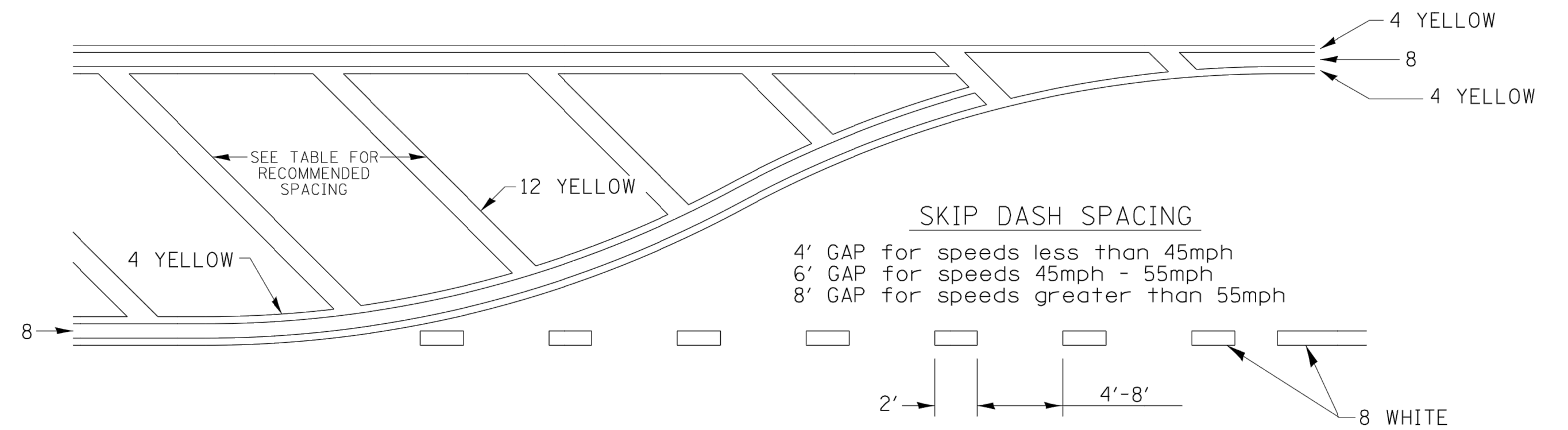
ARROW LAYOUT



- ◀ ONE-WAY AMBER MARKER
- ◁ ONE-WAY CRYSTAL MARKER
- ◆ TWO-WAY AMBER MARKER

ALL DIMENSIONS ARE IN INCHES UNLESS OTHERWISE NOTED.

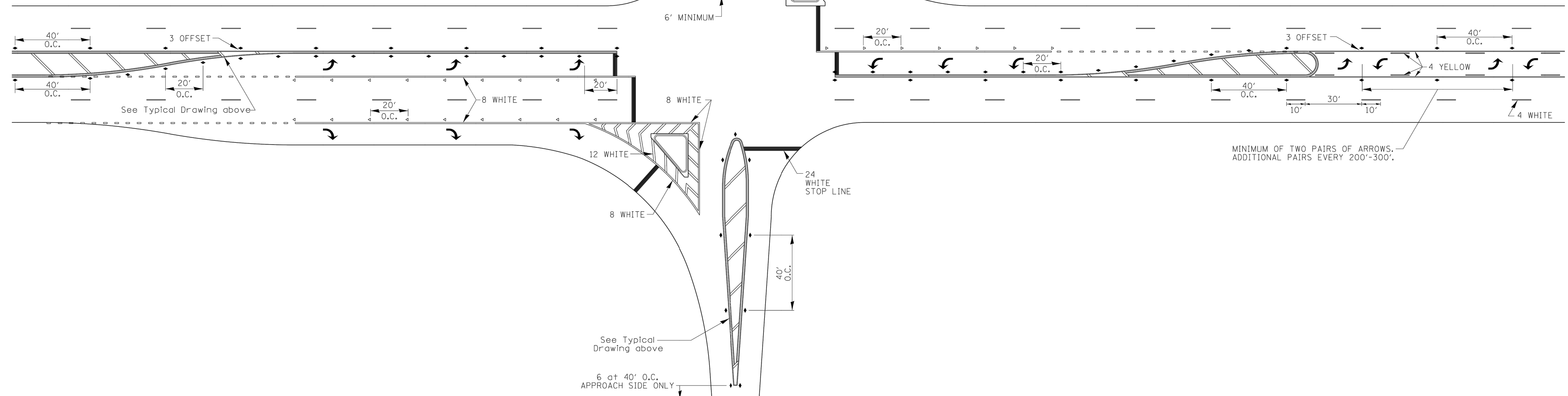
TYPICAL PAVEMENT MARKING FOR FLUSH MEDIAN



RECOMMENDED SPACING BETWEEN DIAGONALS (IN FEET)

Speed Limit Range	Continuous Median Area	Intersection Channelization	Objects (Islands)
less than 30MPH	50'	15'	10'
30-40MPH	75'	20'	15'
45MPH & over	75'	30'	20'

NOTE: if the spacing recommended in the Table does not permit at least five diagonal lines in the area being marked, the spacing from the next lowest speed range should be used. The recommended spacing is measured parallel to the pavement center line.



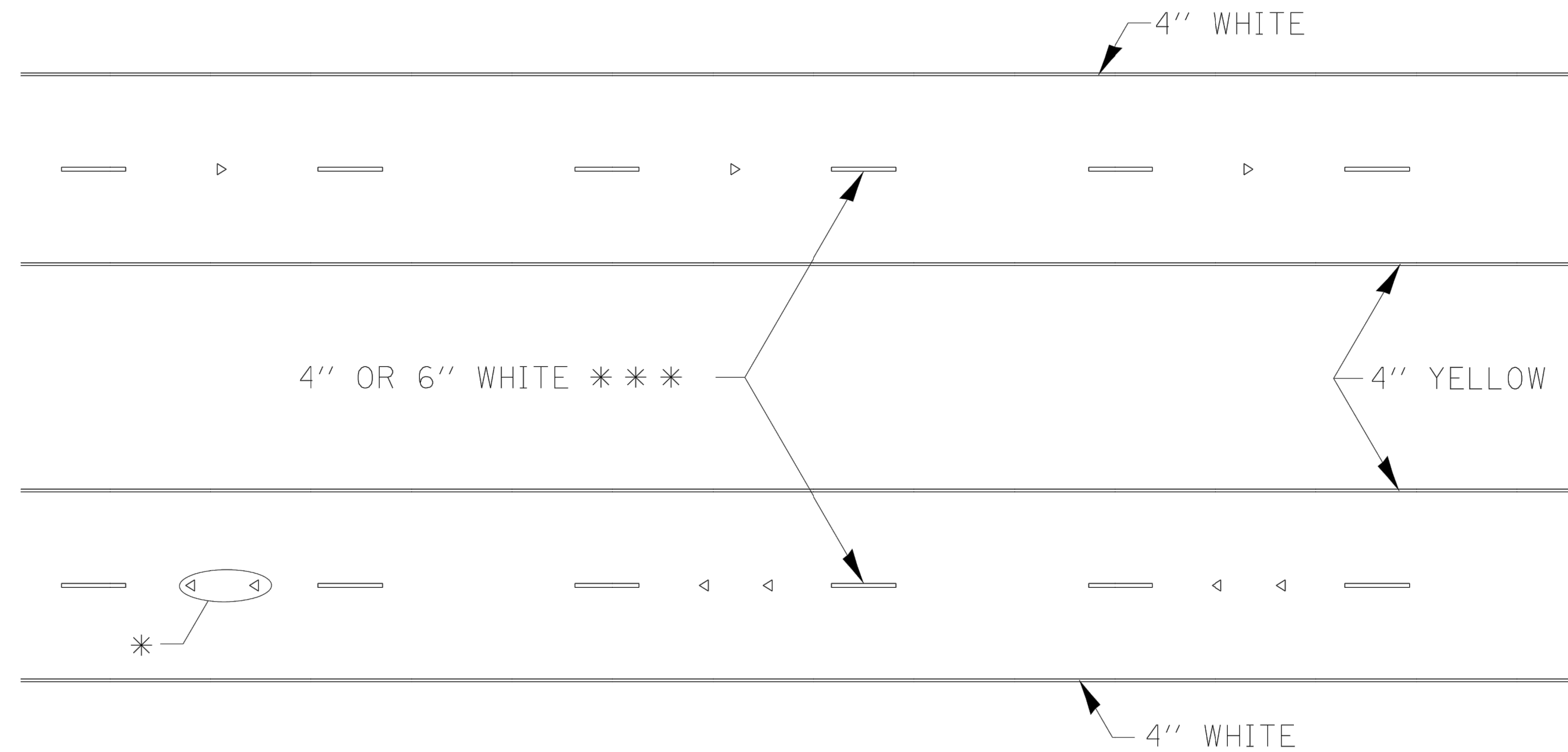
FILE NAME = District 2 Standard	USER NAME = ID01/District 2	DESIGNED - DRAWN -	REVISED - 6-27-14 REVISED - 3-05-12	STATE OF ILLINOIS DEPARTMENT OF TRANSPORTATION	REGION 2 / DISTRICT 2 STANDARD			F.A.U. RTE.	SECTION	COUNTY	TOTAL SHEETS	SHEET NO.
	PLOT SCALE = 1:80000 ' / in.	CHECKED -	REVISED -		SCALE:	SHEET NO. OF SHEETS	STA. TO STA.	CONTRACT NO.				
	PLOT DATE = 4/17/2019	DATE -	REVISED -		FED. ROAD DIST. NO. ILLINOIS FED. AID PROJECT							
TYPICAL PAVEMENT MARKINGS SHEET 2 OF 3 41.1												

FILE NAME = 18000211.00/ CEM #001-2018	USER NAME = PAR	DESIGNED - NWK	REVISED -
	PLOT SCALE =	DRAWN - NWK	REVISED -
	PLOT DATE = 10/30/2020	CHECKED - LRR	REVISED -
		DATE - 10/30/2020	REVISED -



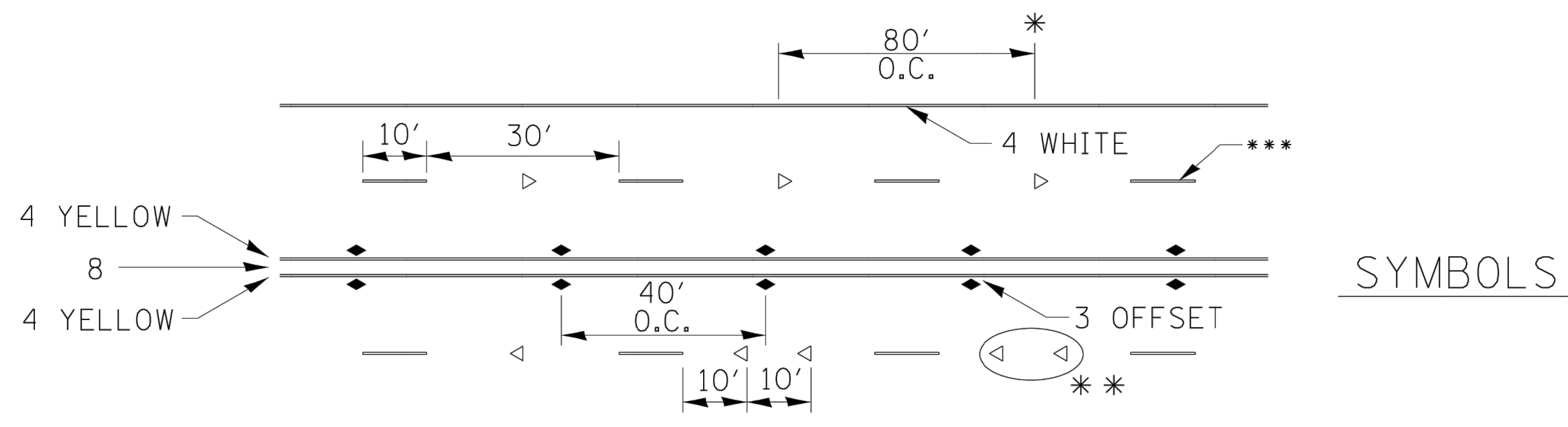
DISTRICT STANDARDS				F.A.U. RTE.	SECTION	COUNTY	TOTAL SHEETS	SHEET NO.
				5851	10-00145-00-BT	ROCK ISLAND	178	DS5
SCALE:				ILLINOIS FED. AID PROJECT				
SHEET NO. 172 OF 178 SHEETS								

TYPICAL PAVEMENT MARKINGS



* SEE HIGHWAY STANDARD 781001 FOR SPACING DETAILS.
USE DOUBLE MARKERS WHEN ADT > 20,000.

MULTI-LANE / DIVIDED



* REDUCE TO 40' O.C. ON CURVES WHERE ADVISORY SPEEDS ARE 10 MPH LOWER THAN POSTED SPEEDS.

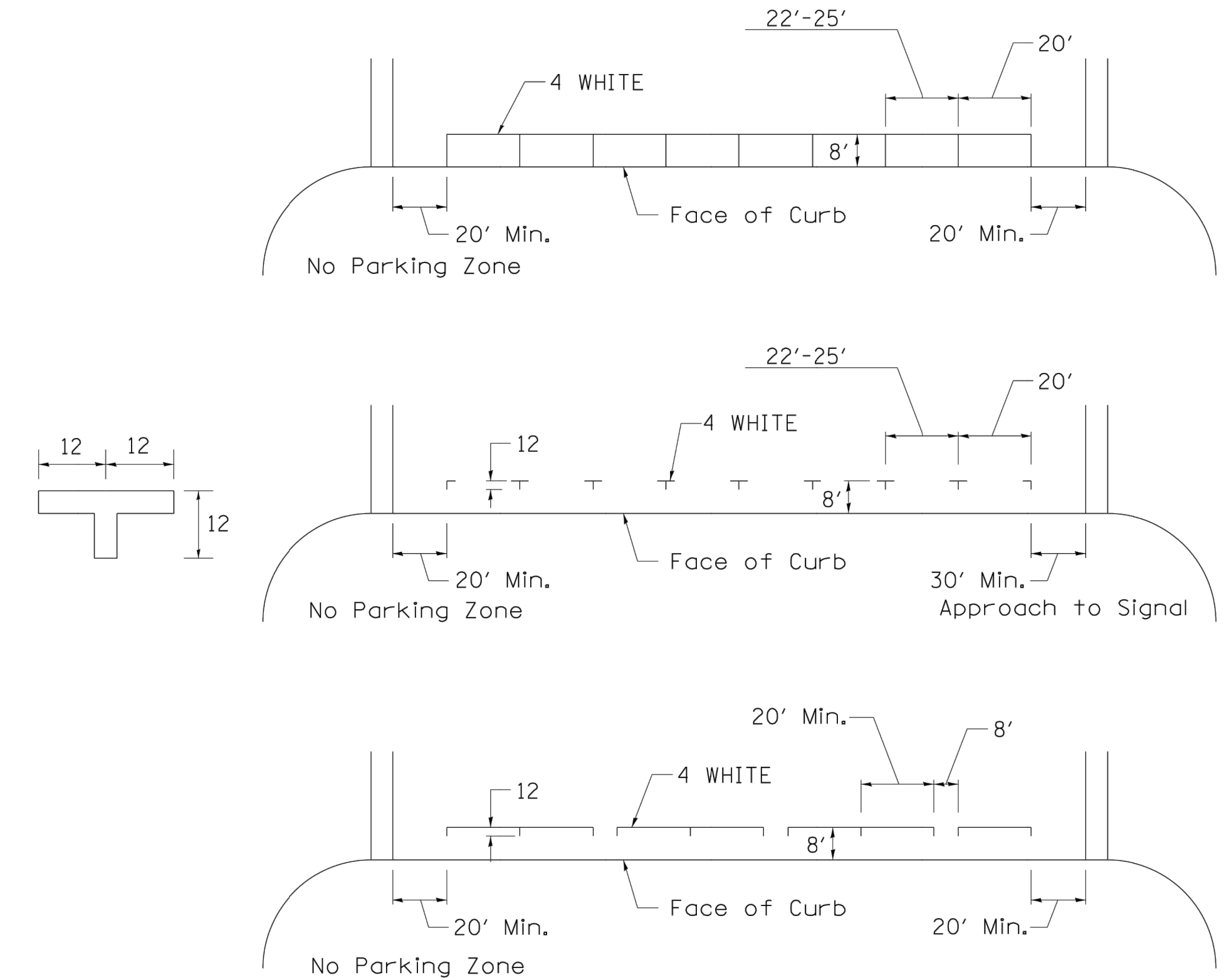
** USE DOUBLE MARKERS WHEN ADT ≥ 20,000

*** CENTERLINE SKIP DASH PAVEMENT MARKING SPEED LIMIT LESS THAN 40 MPH USE 4" LINE. SPEED LIMIT 40 MPH AND OVER USE 6" LINE.

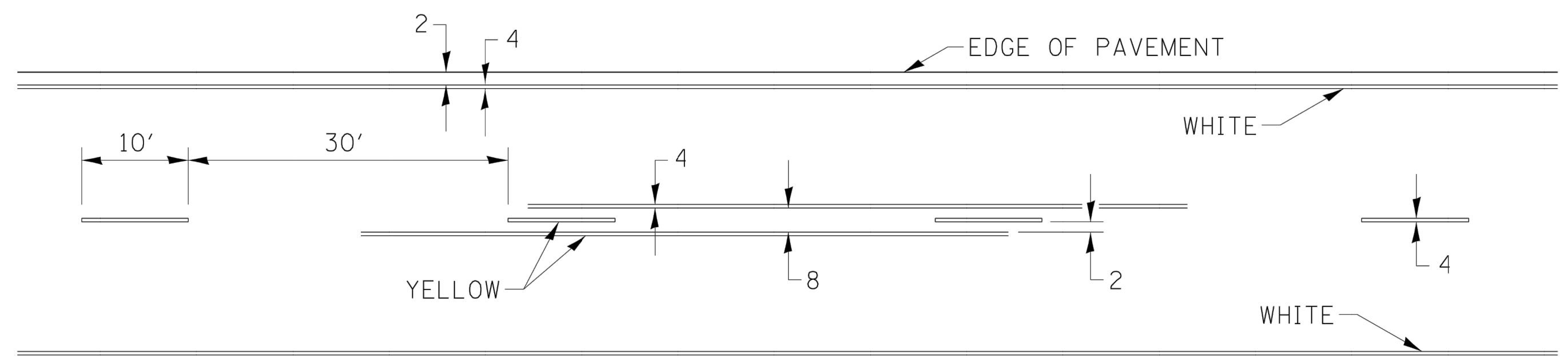
MULTI-LANE / UNDIVIDED & ONE WAY

(FOR MULTI-LANE UNDIVIDED HIGHWAYS USE THIS DETAIL NOT HIGHWAY STANDARD 781001)

TYPICAL PARKING SPACING



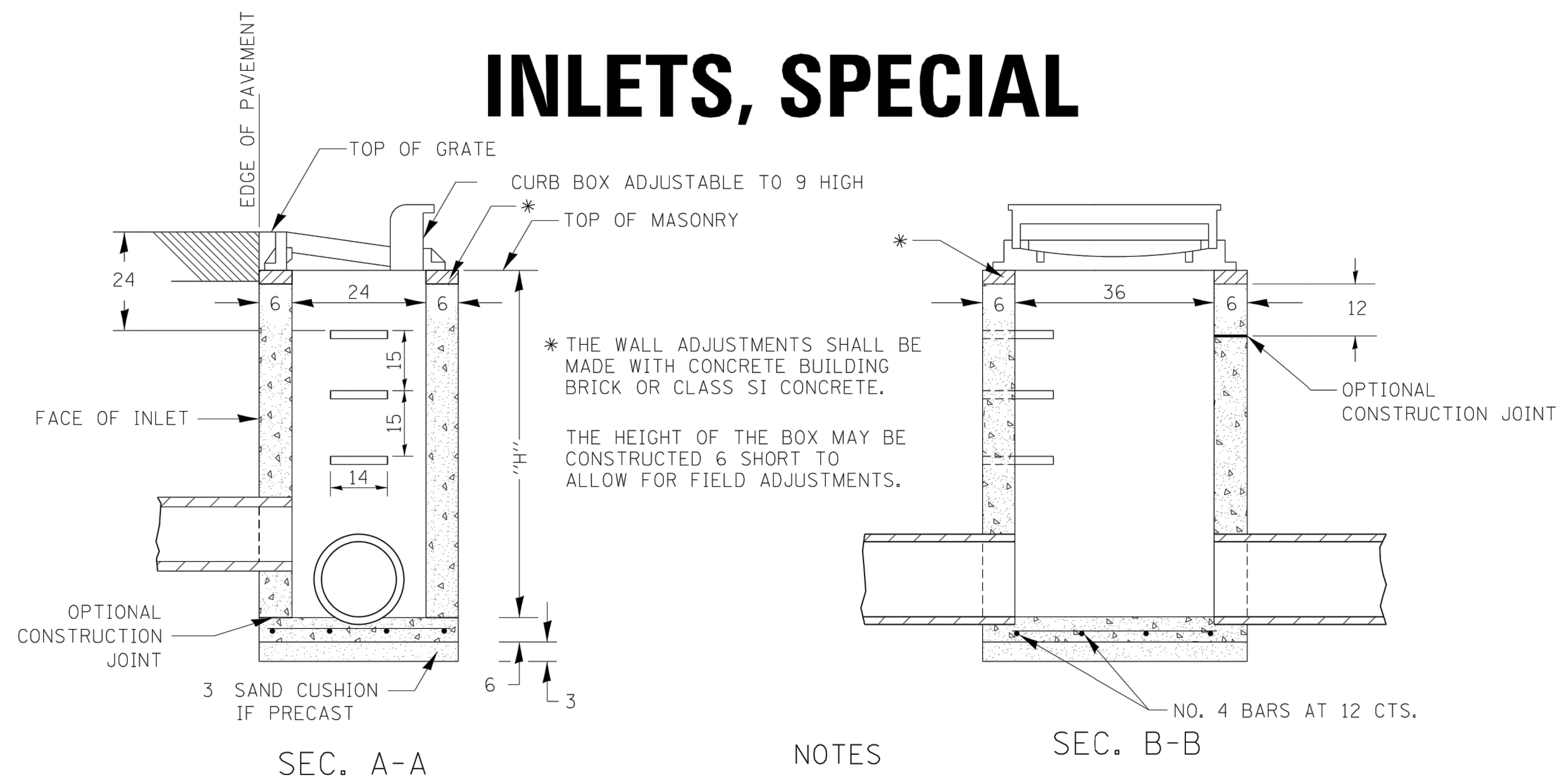
TYPICAL PAVEMENT MARKING FOR TWO LANE SECTION – NO PASSING ZONES



FILE NAME = District 2 Standard	USER NAME = IDOT/District 2	DESIGNED -	REVISED - 6-27-14	STATE OF ILLINOIS DEPARTMENT OF TRANSPORTATION	REGION 2 / DISTRICT 2 STANDARD			F.A.U. RTE.	SECTION	COUNTY	TOTAL SHEETS	SHEET NO.
		DRAWN -	REVISED - 8-27-13					SCALE: SHEET NO. OF SHEETS STA. TO STA.			CONTRACT NO.	
		CHECKED -	REVISED - 11-28-12		FED. ROAD DIST. NO. ILLINOIS FED. AID PROJECT							
		DATE -	REVISED -									

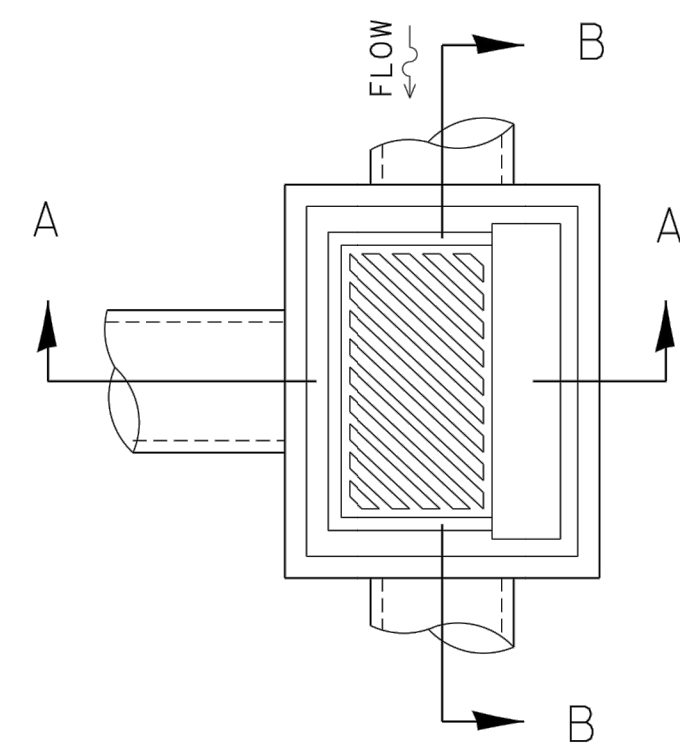
FILE NAME = 18000211.00/ CEM #001-2018	USER NAME = PAR	DESIGNED - NWK	REVISED -	IMEG <small>823 20TH AVENUE ROCK ISLAND, IL 61201 PH: 309 788 0873 FAX: 309 786 5967 www.imegcorp.com</small>	DISTRICT STANDARDS			F.A.U. RTE.	SECTION	COUNTY	TOTAL SHEETS	SHEET NO.
		DRAWN - NWK	REVISED -					SCALE: SHEET NO. 173 OF 178 SHEETS			CONTRACT NO.	
		CHECKED - LRR	REVISED -		FED. ROAD DIST. NO. ILLINOIS FED. AID PROJECT							
		DATE - 10/30/2020	REVISED -		ILLINOIS FED. AID PROJECT							

INLETS, SPECIAL

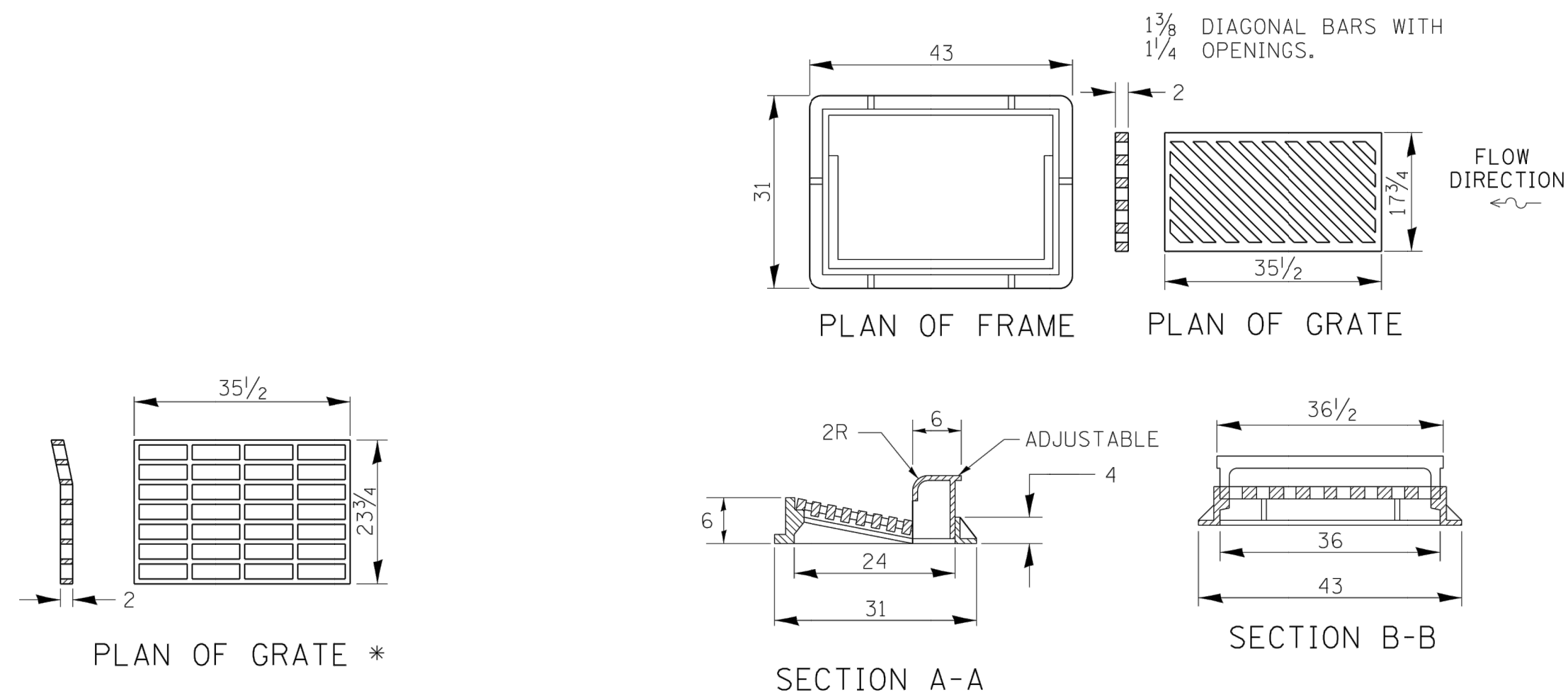


NOTES

SEE STANDARD 602701 FOR DETAILS OF STEPS.
 EXCEPT AS NOTED HEREON INLET SPECIAL SHALL BE CONSTRUCTED IN ACCORDANCE WITH SECTION 602 OF THE STANDARD SPECIFICATIONS.
 THE SIDE WALLS MAY BE BUILT AS PRECAST SEGMENTED SECTIONS.
 ALL VOIDS AROUND PIPE ENTRANCE, BOTH INSIDE AND OUTSIDE, SHALL BE SEALED WITH MORTAR.
 WEIGHT OF CAST IRON FRAME & GRATE = 530 lbs. ± . STEPS SHALL BE OMITTED WHEN DEPTH OF "H" IS LESS THAN 5 FT.
 CLASS SI CONCRETE OR PRECAST CONCRETE SHALL BE USED THROUGHOUT. PRECAST CONCRETE SHALL BE IN ACCORDANCE WITH ARTICLES 504.01 THRU 504.05 OF THE STANDARD SPECIFICATIONS EXCEPT THAT CONCRETE STRENGTH SHALL BE 4,000 psi AFTER 28 DAYS.
 THE CONTRACT UNIT PRICE EACH FOR INLETS, SPECIAL SHALL INCLUDE THE COST OF CONSTRUCTING THE INLET BOX, FURNISHING AND INSTALLING THE FRAME AND GRATE, THE CAST IRON STEPS (IF USED), THE PRECAST FLOOR SLABS, SAND CUSHION (WHEN USED) AND REINFORCEMENT BARS.



DETAIL OF FRAME & GRATE



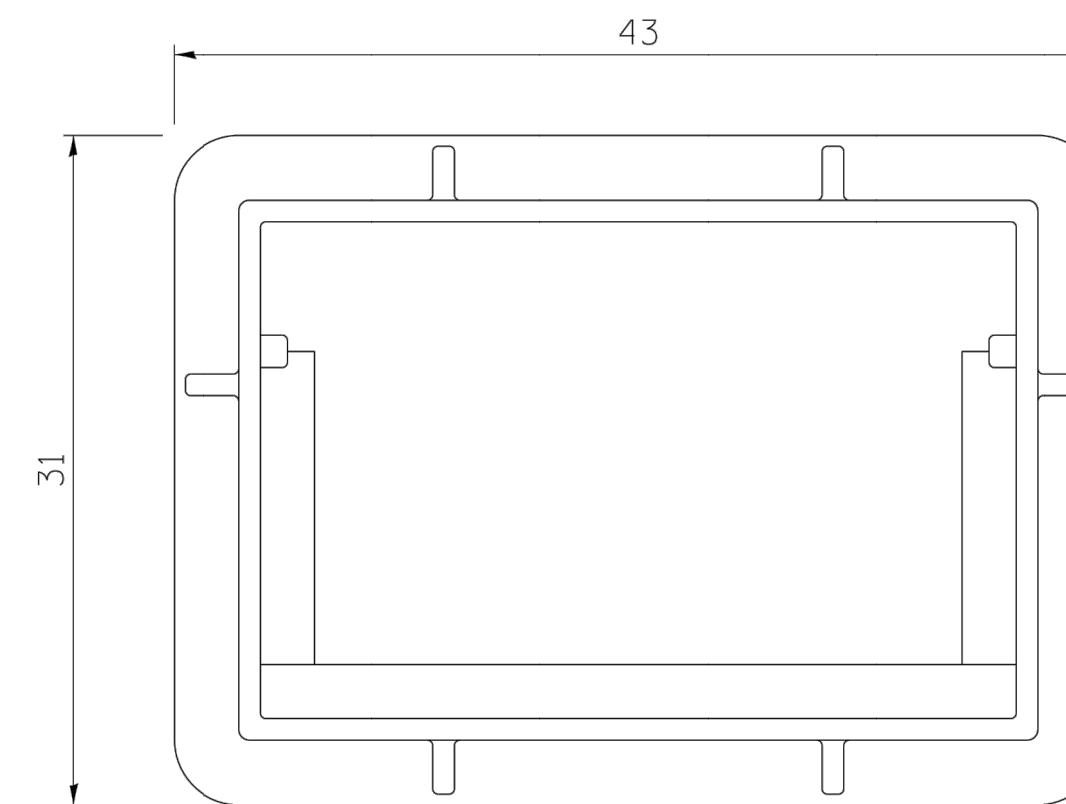
* THIS GRATE TO BE USED WITHOUT CURB BOX WHEN INLET IS IN DRIVEWAY.

ALL DIMENSIONS ARE IN INCHES UNLESS OTHERWISE NOTED.

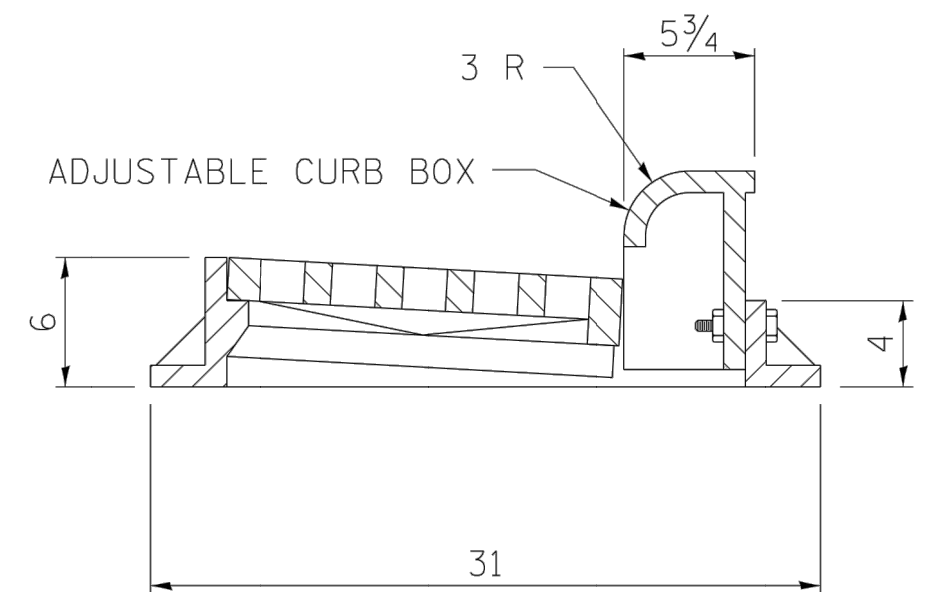
REVISED - 1-05-16	REGION 2 / DISTRICT 2 STANDARD	F.A. RTE.	SECTION	COUNTY	TOTAL SHEETS	SHEET NO.
REVISED - 6-27-14		CONTRACT NO.				
REVISED - 10-13-11		CONTRACT NO.				
REVISED -		CONTRACT NO.				
SCALE: 1:80000 ' / in. SHEET NO. OF SHEETS STA. TO STA.		FED. ROAD DIST. NO. ILLINOIS FED. AID PROJECT				

INLETS, SPECIAL 10.2

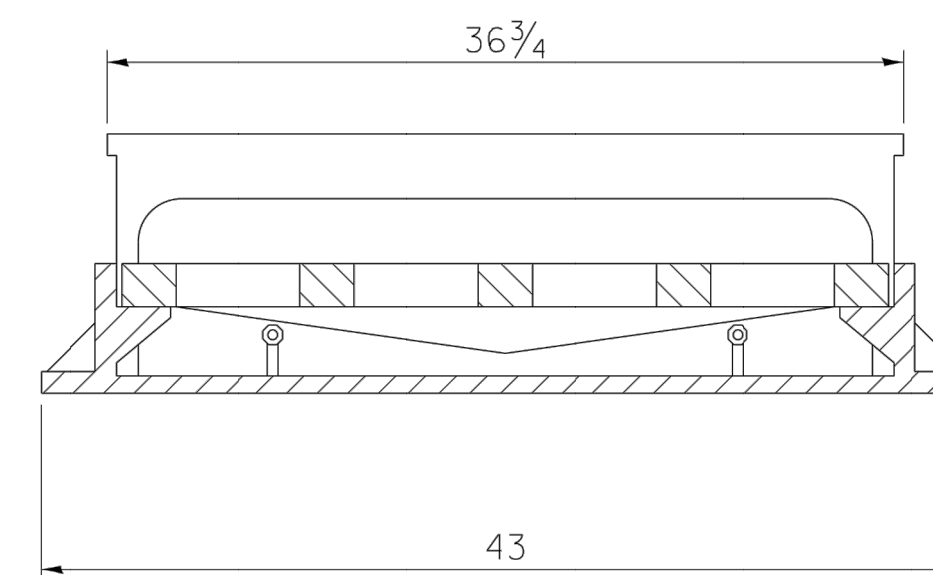
FRAME AND GRATE FOR INLETS, SPECIAL



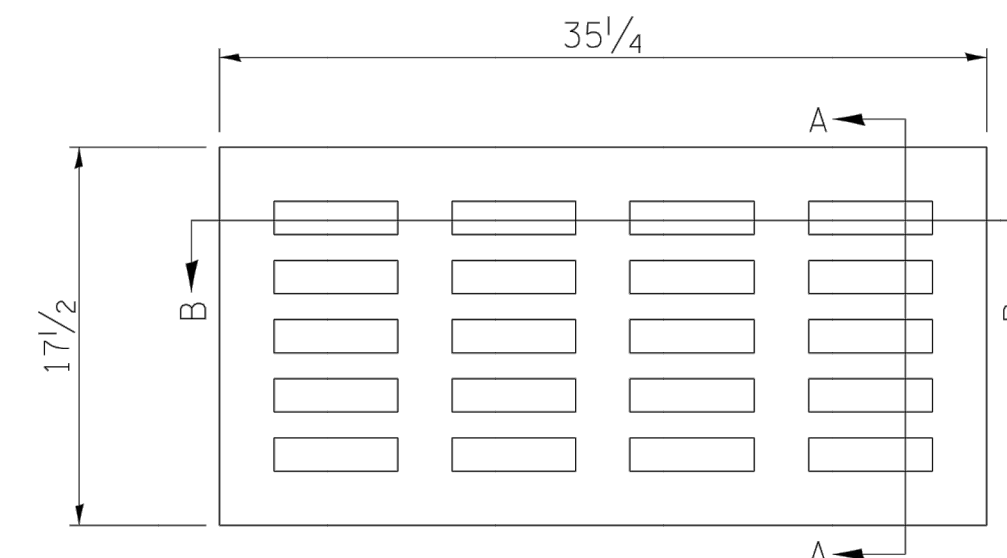
PLAN OF FRAME WITHOUT GRATE AND CURB BOX



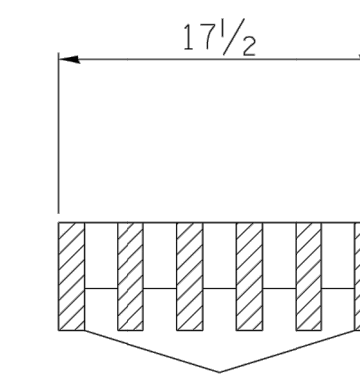
TRANSVERSE SECTION



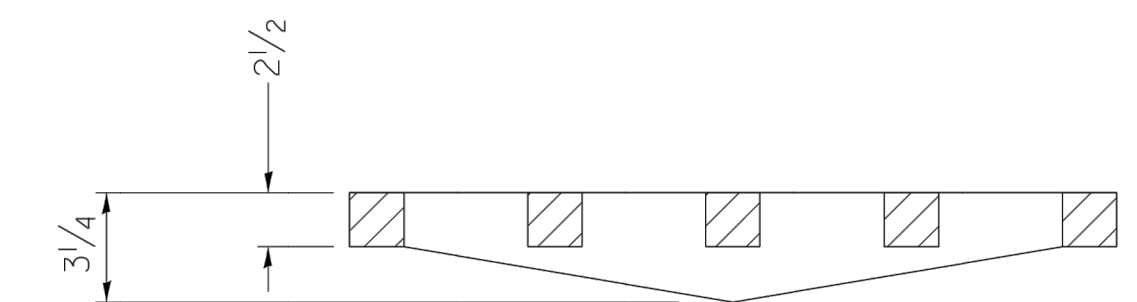
LONGITUDINAL SECTION



PLAN OF GRATE



SECTION A-A



SECTION B-B

ALL DIMENSIONS ARE IN INCHES UNLESS OTHERWISE NOTED.

R 3246 OR EQUIVALENT
 APPROXIMATE WEIGHT - 495 LBS.

REVISED - 6-27-14	REGION 2 / DISTRICT 2 STANDARD	F.A. RTE.	SECTION	COUNTY	TOTAL SHEETS	SHEET NO.
REVISED - 10-13-11		CONTRACT NO.				
REVISED -		CONTRACT NO.				
REVISED -		CONTRACT NO.				
SCALE: 1:80000 ' / in. SHEET NO. OF SHEETS STA. TO STA.		FED. ROAD DIST. NO. ILLINOIS FED. AID PROJECT				

FRAME AND GRATE FOR INLETS, SPECIAL 13.2

FILE NAME = 18000211.00/CEM #001-2018

USER NAME = PAR

DESIGNED - NWK

REVISED - -

PLOT SCALE =

DRAWN - NWK

REVISED - -

PLOT DATE = 10/30/2020

CHECKED - LRR

REVISED - -

DATE - 10/30/2020

REVISED - -

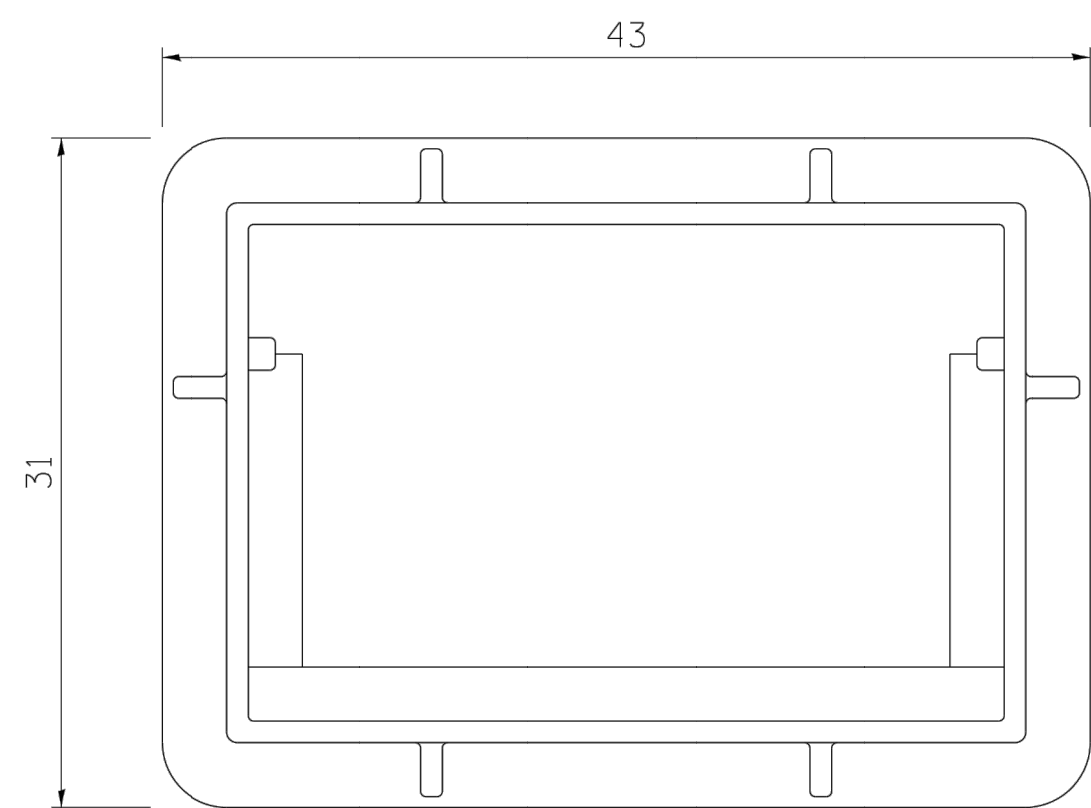


DISTRICT STANDARDS

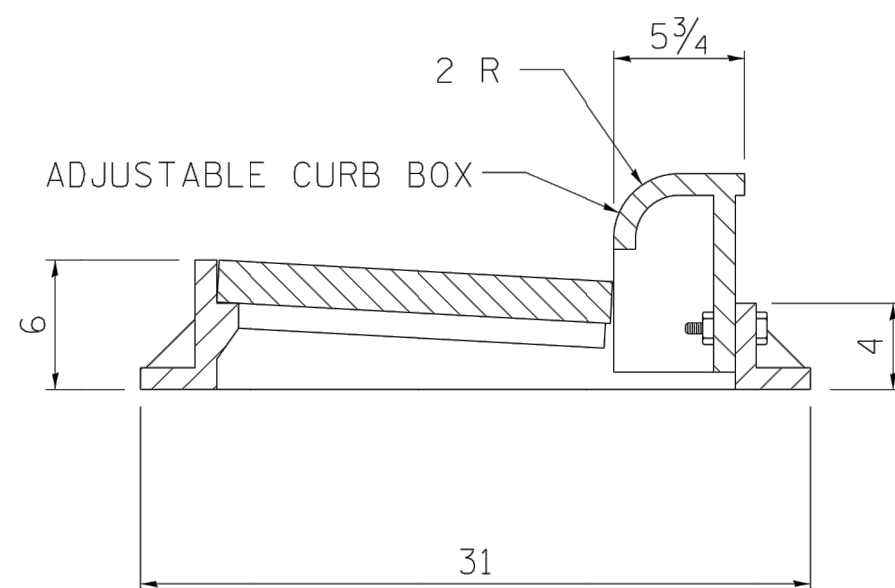
SCALE: SHEET NO. 174 OF 178 SHEETS

F.A.U. RTE.	SECTION	COUNTY	TOTAL SHEETS	SHEET NO.
5851	10-00145-00-BT	ROCK ISLAND	178	DS7
ILLINOIS FED. AID PROJECT				

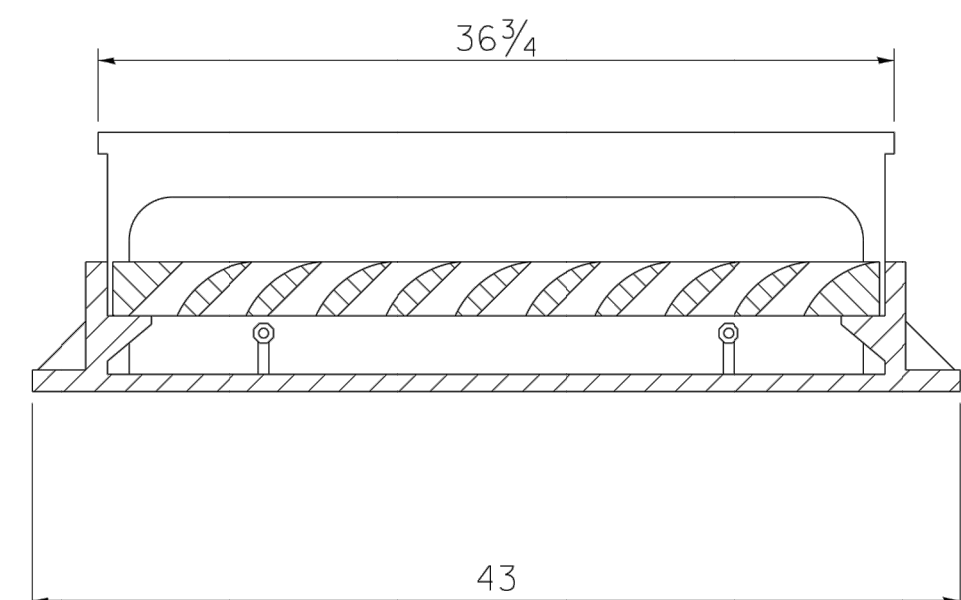
FRAME AND GRATE FOR INLETS, SPECIAL



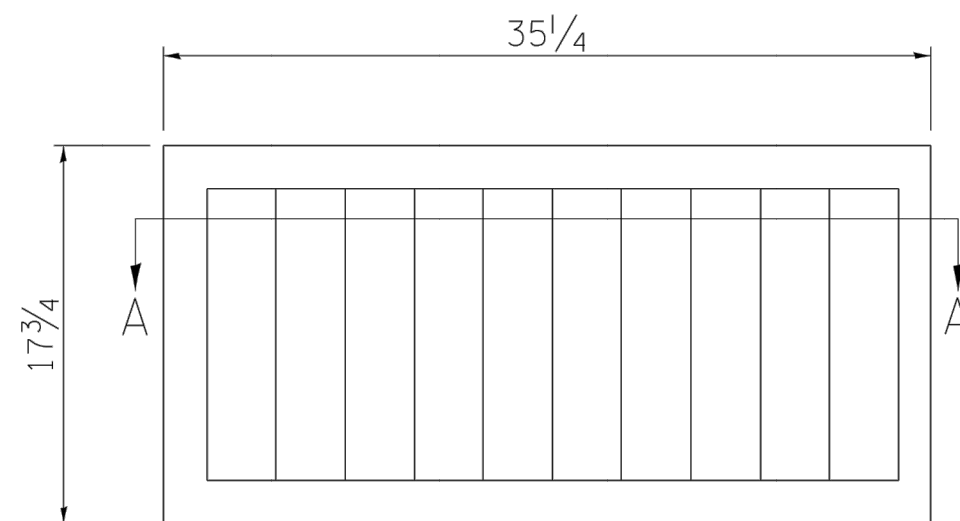
PLAN OF FRAME
WITHOUT GRATE AND CURB BOX



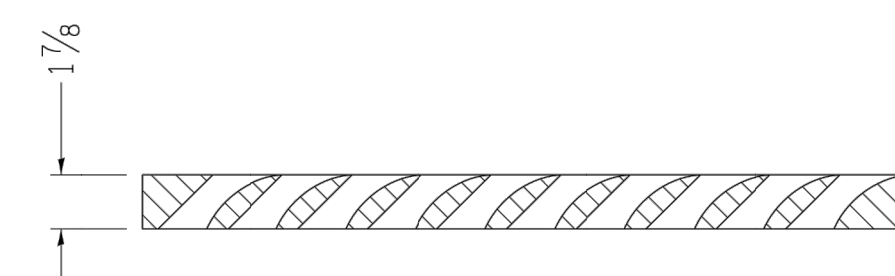
TRANSVERSE SECTION



LONGITUDINAL SECTION



PLAN OF GRATE



SECTION A-A

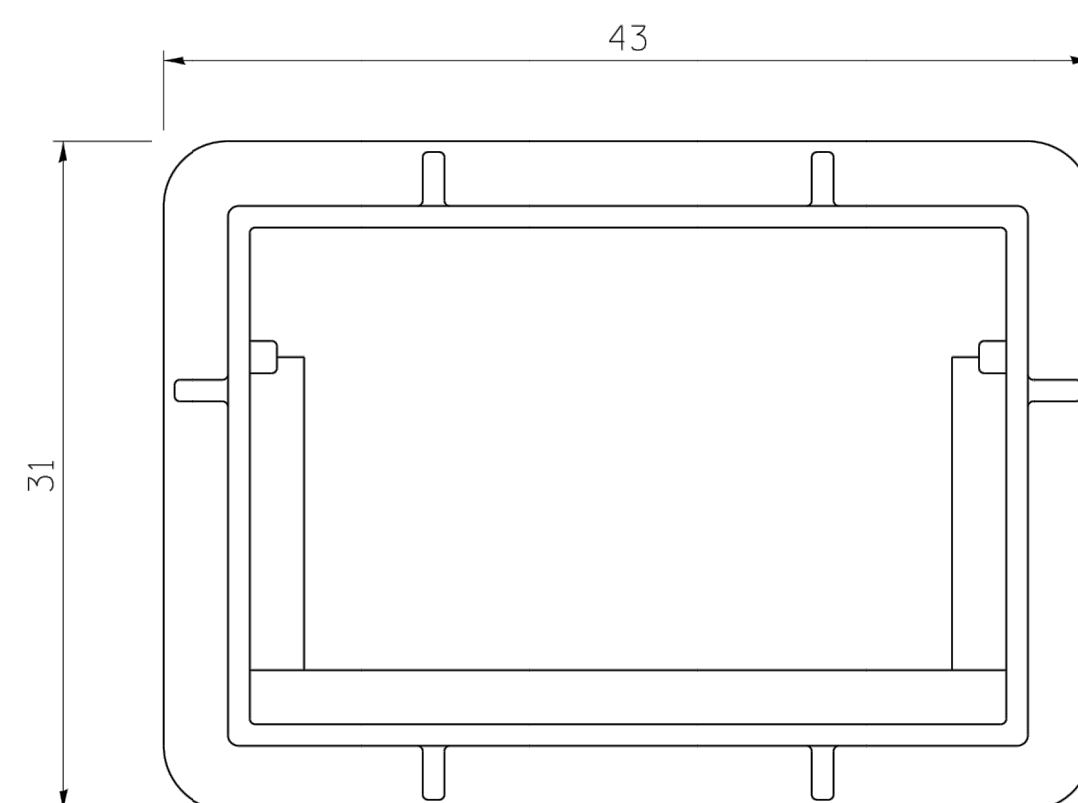
ALL DIMENSIONS ARE IN INCHES UNLESS OTHERWISE NOTED.

R 3067 OR EQUIVALENT
APPROXIMATE WEIGHT - 465 LBS.

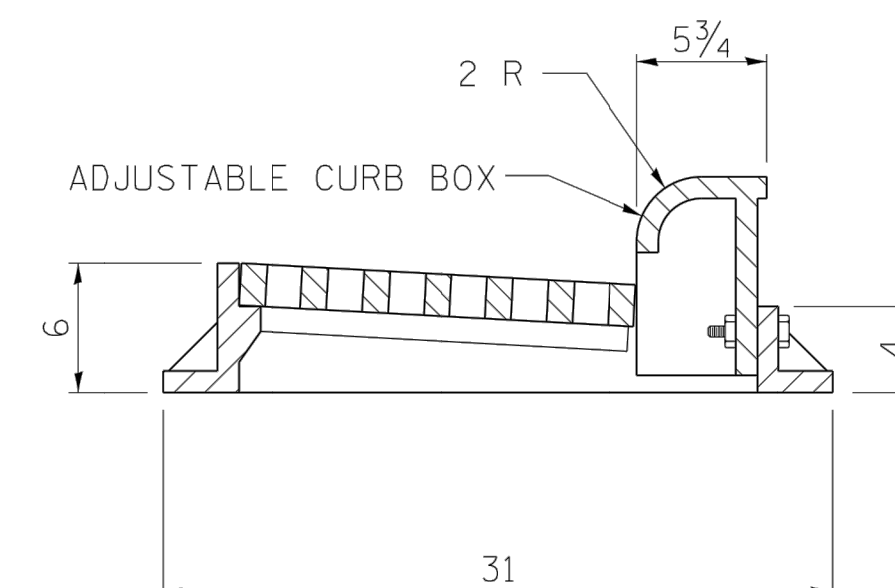
REVISED - 6-27-14	REGION 2 / DISTRICT 2 STANDARD	F.A.U. RTE.	SECTION	COUNTY	TOTAL SHEETS	SHEET NO.
REVISED - 10-13-11		CONTRACT NO.				
REVISED -		SCALE: 1.0000 "/>				
REVISED -		FED. ROAD DIST. NO.	ILLINOIS	FED. AID PROJECT		

FRAME AND GRATE FOR INLETS, SPECIAL 13.2a

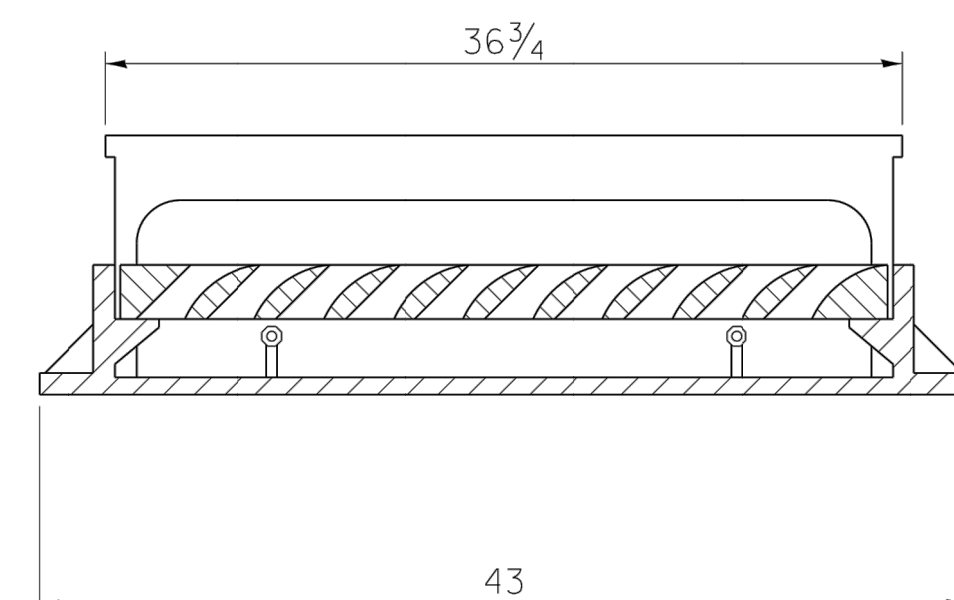
FRAME AND GRATE FOR INLETS, SPECIAL



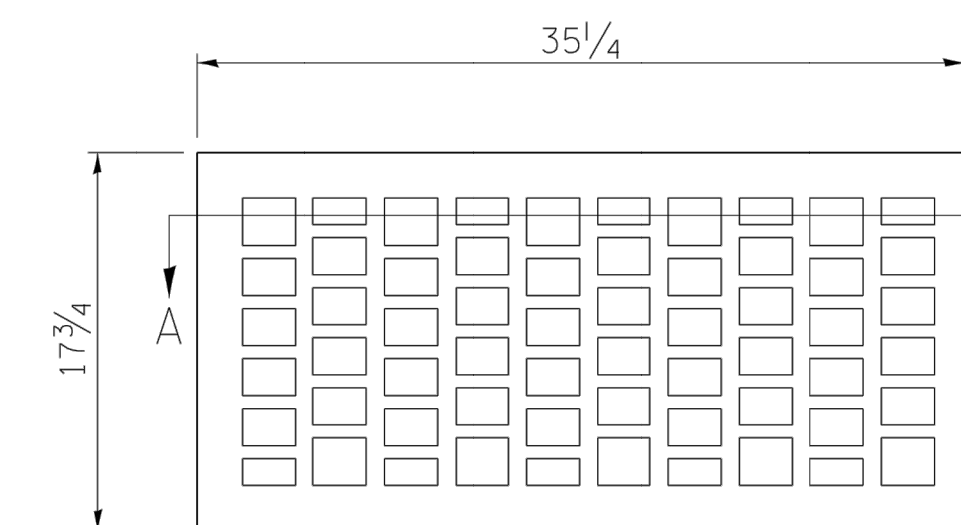
PLAN OF FRAME
WITHOUT GRATE AND CURB BOX



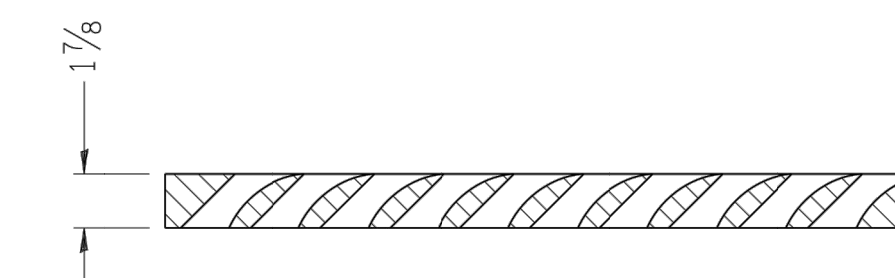
TRANSVERSE SECTION



LONGITUDINAL SECTION



PLAN OF GRATE



SECTION A-A

ALL DIMENSIONS ARE IN INCHES UNLESS OTHERWISE NOTED.

R 3067 OR EQUIVALENT
APPROXIMATE WEIGHT - 490 LBS.

REVISED - 6-27-14	REGION 2 / DISTRICT 2 STANDARD	F.A.U. RTE.	SECTION	COUNTY	TOTAL SHEETS	SHEET NO.
REVISED - 10-13-11		CONTRACT NO.				
REVISED -		SCALE: 1.0000 "/>				
REVISED -		FED. ROAD DIST. NO.	ILLINOIS	FED. AID PROJECT		

FRAME AND GRATE FOR INLETS, SPECIAL 13.2b

FILE NAME = 18000211.00/
CEM #001-2018

USER NAME = PAR

DESIGNED - NWK

REVISED -

DRAWN - NWK

REVISED -

CHECKED - LRR

REVISED -

PLOT DATE = 10/30/2020

DATE - 10/30/2020

REVISED -

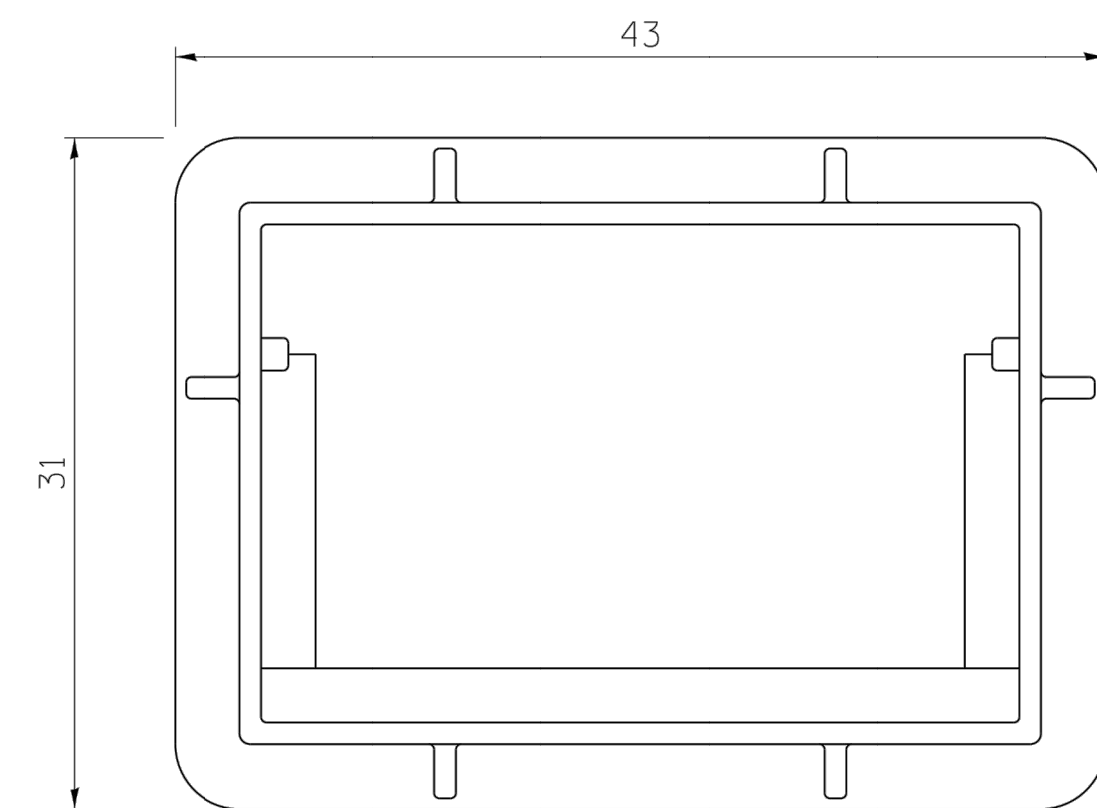


DISTRICT STANDARDS

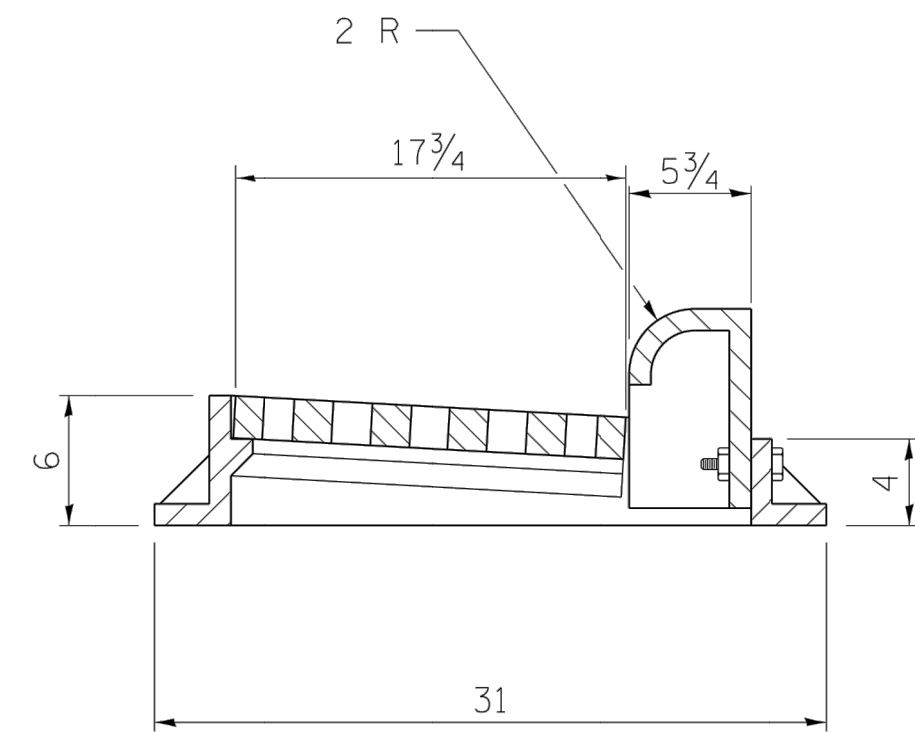
SCALE: SHEET NO. 175 OF 178 SHEETS

F.A.U. RTE.	SECTION	COUNTY	TOTAL SHEETS	SHEET NO.
5851	10-00145-00-BT	ROCK ISLAND	178	DS8
ILLINOIS FED. AID PROJECT				

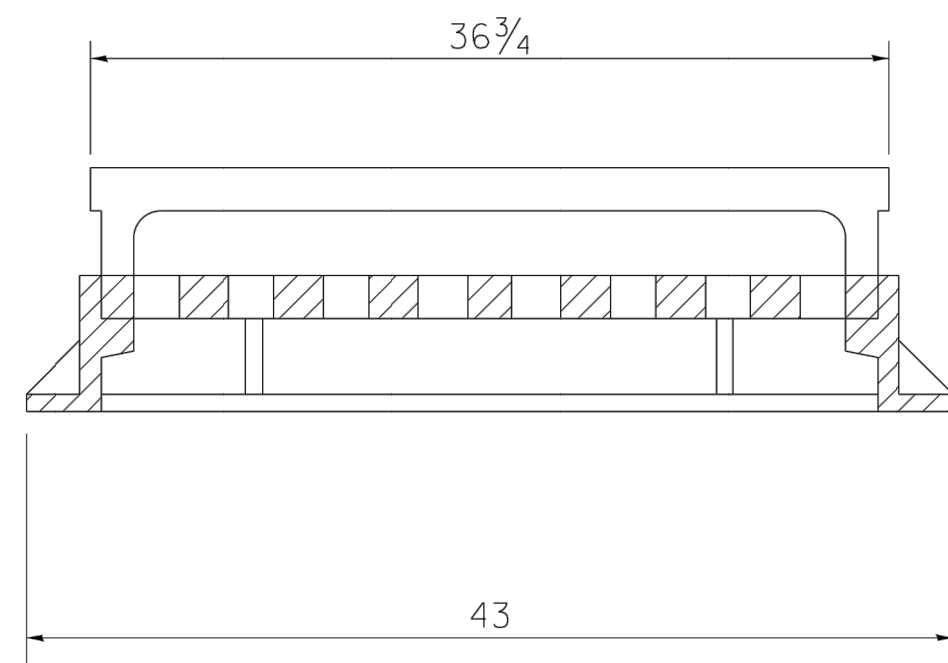
FRAME AND GRATE FOR INLETS, SPECIAL



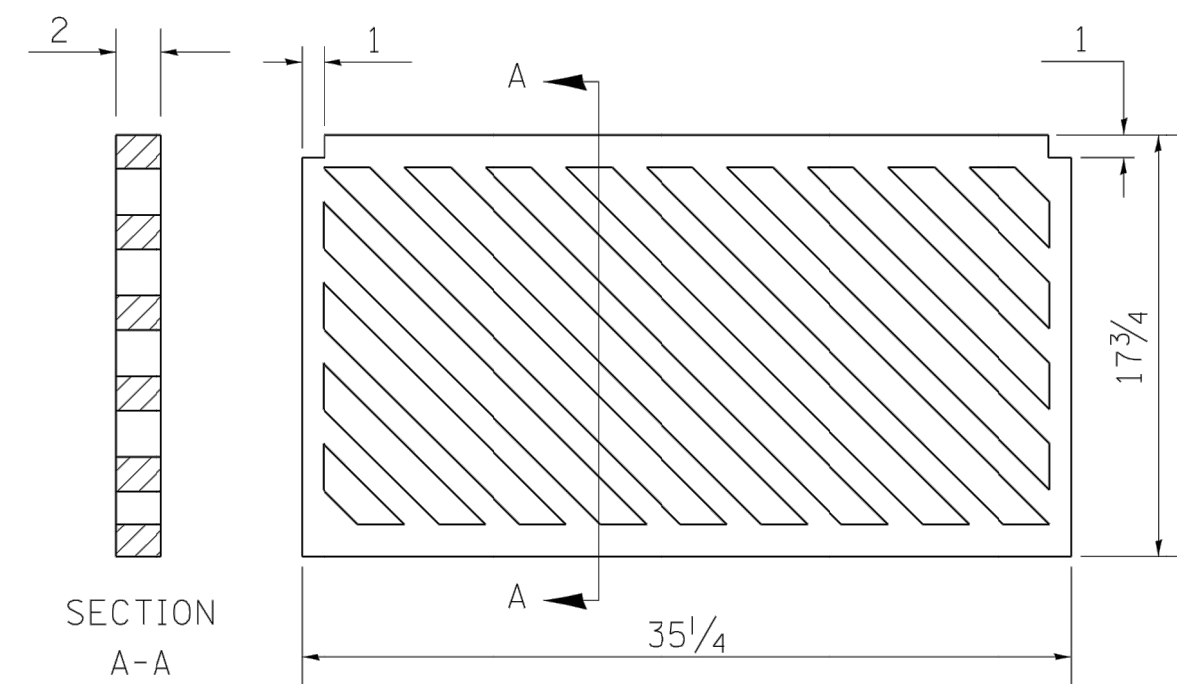
PLAN OF FRAME
WITHOUT GRATE AND CURB BOX



TRANSVERSE SECTION



LONGITUDINAL SECTION



PLAN OF GRATE

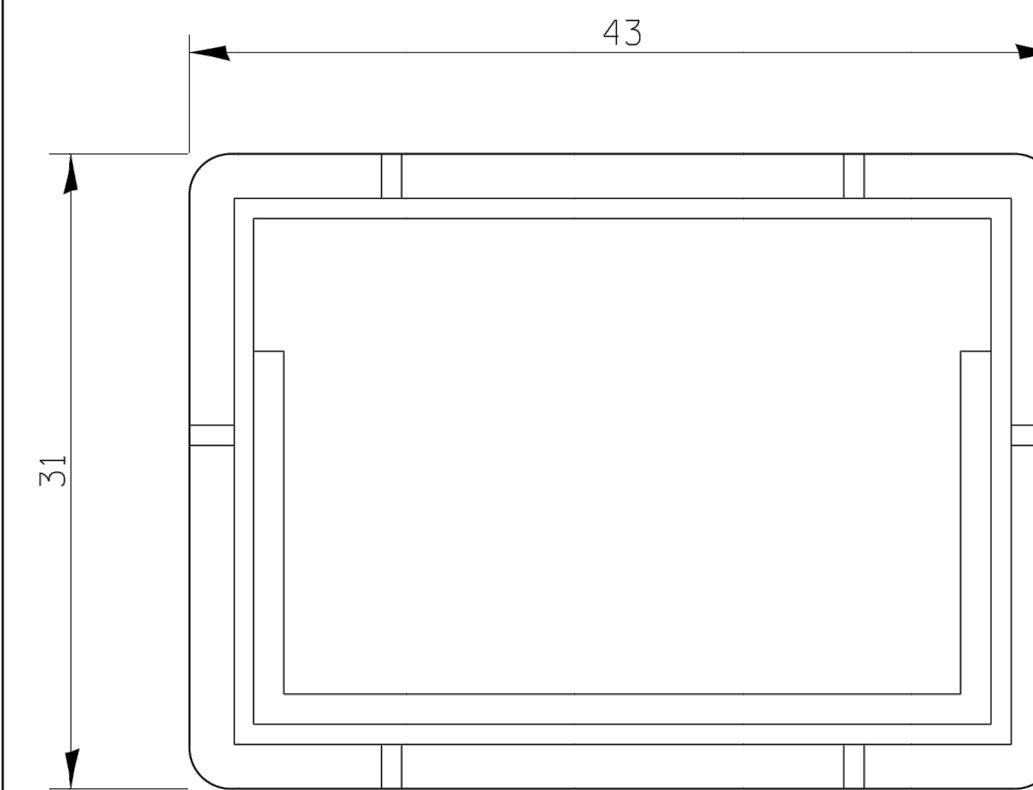
ALL DIMENSIONS ARE IN INCHES UNLESS OTHERWISE NOTED.

R 3067 OR EQUIVALENT
APPROXIMATE WEIGHT - 510 LBS.

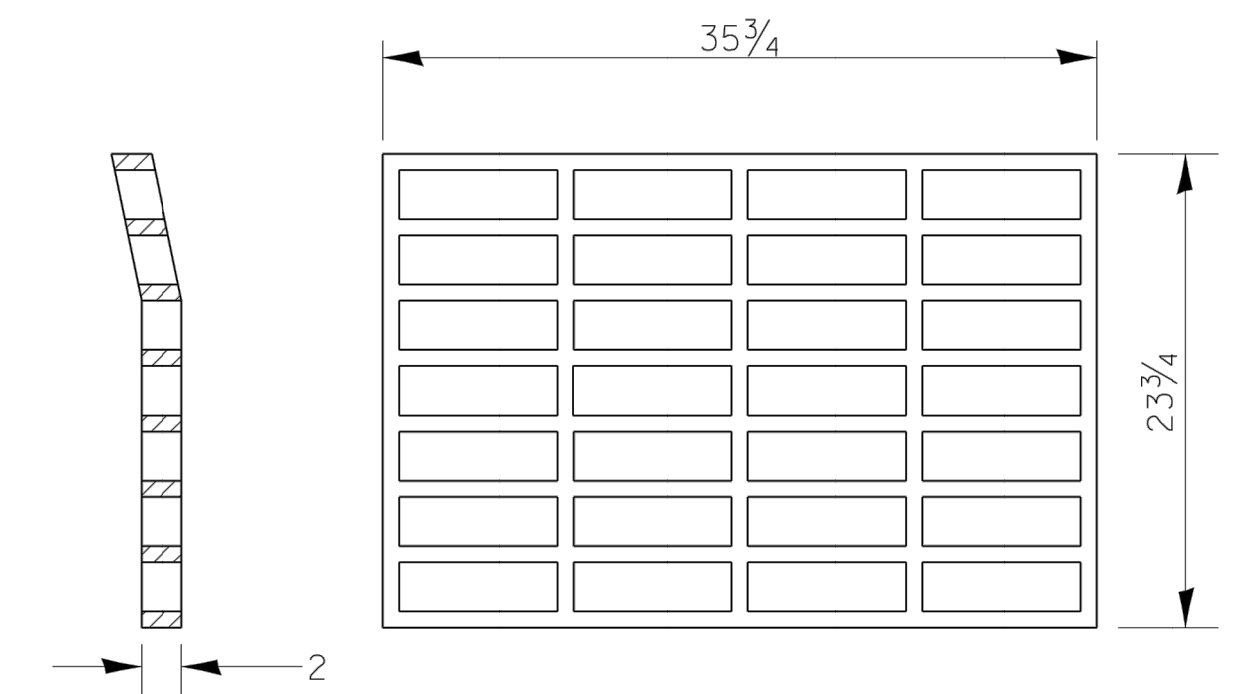
REVISED - 6-27-14	REGION 2 / DISTRICT 2 STANDARD	F.A. RTE.	SECTION	COUNTY	TOTAL SHEETS	SHEET NO.
REVISED - 10-13-11						
REVISED -		CONTRACT NO.				
REVISED -		SCALE: 1.0000' / 1" =	SHEET NO.	OF	SHEETS	STA. TO STA.

FRAME AND GRATE FOR INLETS, SPECIAL 13.2c

FRAME AND GRATE FOR INLETS, SPECIAL

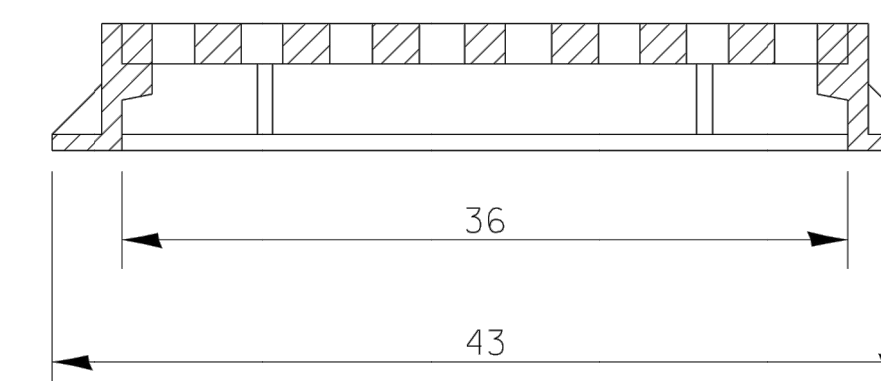


PLAN OF FRAME



PLAN OF GRATE *

* THIS GRATE TO BE USED WITHOUT CURB BOX WHEN INLET IS IN DRIVEWAY.



ALL DIMENSIONS ARE IN INCHES UNLESS OTHERWISE NOTED.

R-3290-A OR EQUIVALENT
APPROXIMATE WEIGHT OF CAST IRON FRAME & GRATE - 530 LBS.

REVISED - 4-14-15	REGION 2 / DISTRICT 2 STANDARD	F.A. RTE.	SECTION	COUNTY	TOTAL SHEETS	SHEET NO.
REVISED - 6-27-14						
REVISED - 10-14-11		CONTRACT NO.				
REVISED -		SCALE: 1.0000' / 1" =	SHEET NO.	OF	SHEETS	STA. TO STA.

FRAME AND GRATE FOR INLETS, SPECIAL 13.2d

FILE NAME = 18000211.00/
CEM #001-2018

USER NAME = PAR

DESIGNED - NWK

REVISED - -

PLOT SCALE =

DRAWN - NWK

REVISED - -

PLOT DATE = 10/30/2020

CHECKED - LRR

REVISED - -

DATE - 10/30/2020

REVISED - -




DISTRICT STANDARDS

SCALE: SHEET NO. 176 OF 178 SHEETS

F.A.U. RTE.	SECTION	COUNTY	TOTAL SHEETS	SHEET NO.
5851	10-00145-00-BT	ROCK ISLAND	178	DS9

ILLINOIS FED. AID PROJECT

THIS SHEET BLANK INTENTIONALLY

FILE NAME = 18000211.00/ CEM #001-2018	USER NAME = PAR	DESIGNED — NWK	REVISED — -	 <small>823 20TH AVENUE ROCK ISLAND, IL 61201 PH: 309 788 0873 FAX: 309 786 5987 www.imegcorp.com</small>	DISTRICT STANDARDS	F.A.U. RTE.	SECTION	COUNTY	TOTAL SHEETS	SHEET NO.
	PLOT SCALE =	DRAWN — NWK	REVISED — -			5851	10-00145-00-BT	ROCK ISLAND	178	DS10
	PLOT DATE = 10/30/2020	CHECKED — LRR	REVISED — -			ILLINOIS FED. AID PROJECT				
	DATE — 10/30/2020	REVISED — -		SCALE:	SHEET NO. 177 OF 178 SHEETS	CHAIN LINK FENCE				

CATCH BASIN OR INLETS TO BE ADJUSTED OR RECONSTRUCTED (DETAILS FOR CURB & GUTTER REPLACEMENT)

CONCRETE CURB AND GUTTER SHALL BE CONSTRUCTED IN ACCORDANCE WITH SECTION 606 OF THE STANDARD SPECIFICATIONS, SUPPLEMENTAL SPECIFICATIONS, STANDARD 606001 AND THIS DRAWING.

CLASS SI CONCRETE SHALL BE USED THROUGHOUT. A HOLE 1-1/2 IN DIAMETER AND 9" DEEP SHALL BE DRILLED IN THE EXISTING CONCRETE CURB AS SHOWN. A 1-1/4 X 18 SMOOTH DOWEL BAR SHALL BE GROUTED IN THE HOLE LONGITUDINALLY.

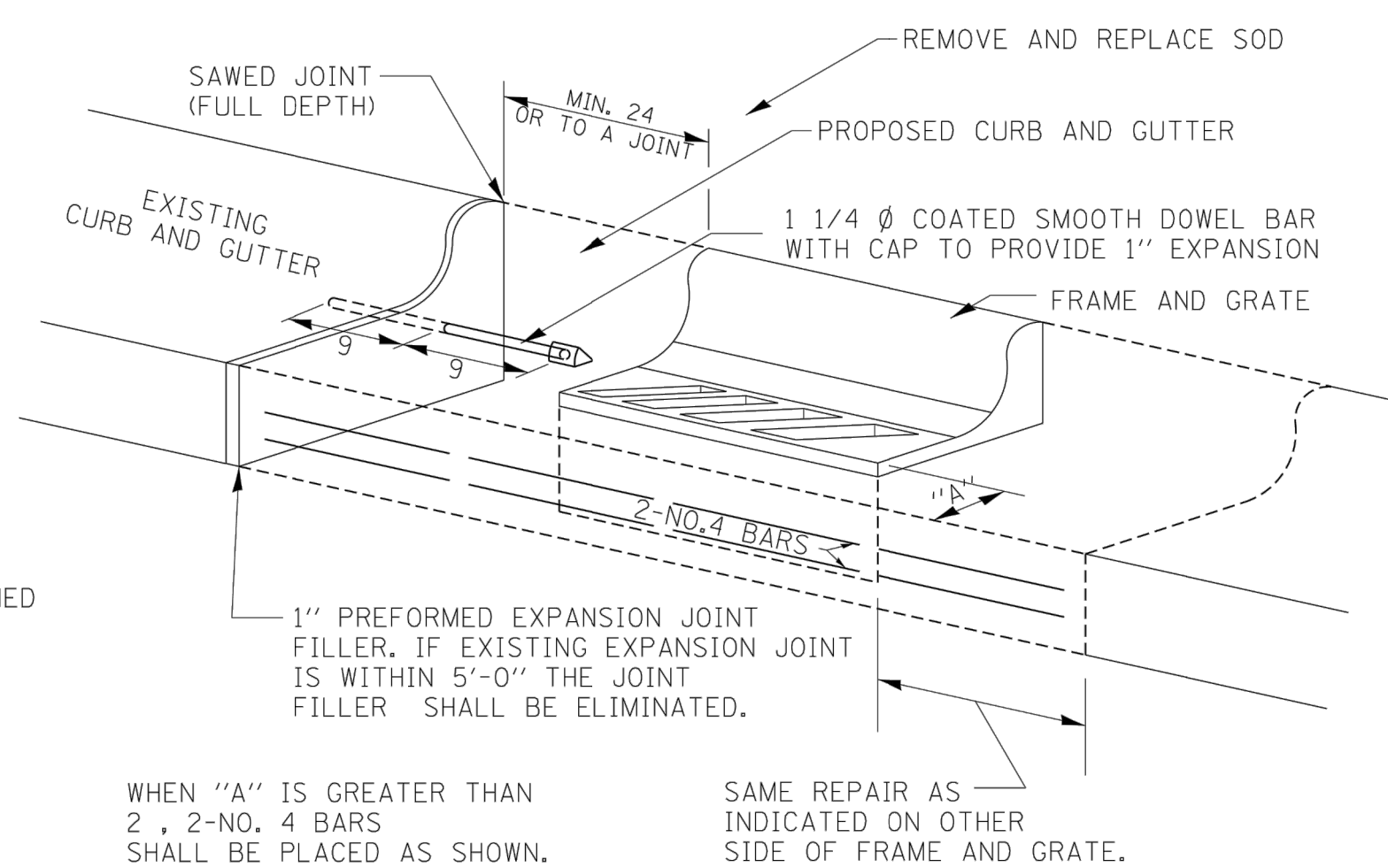
JOINTS OF A TYPE SIMILAR TO THAT IN THE UNDERLYING PAVEMENT (EXPANSION OR CONTRACTION) SHALL BE INSTALLED IN THE CONCRETE CURB IN ALIGNMENT WITH THE JOINTS IN THE PAVEMENT.

THE PROPOSED CONFIGURATION OF THE CURB AND GUTTER SHALL MATCH THAT REMOVED.

THE LOCATION OF THE DOWEL BAR SHALL BE DETERMINED BY THE ENGINEER.

ALL EXISTING TIE BARS IN EDGE OF PAVEMENT SLAB THRU REPLACEMENT AREA SHALL BE CUT OFF.

THE WORK SHALL BE DONE IN ACCORDANCE WITH SECTION 602 OF THE STANDARD SPECIFICATIONS AND INCLUDES THE REMOVAL AND REPLACEMENT OF SOD, CONCRETE PAVEMENT AND/OR CURB AND GUTTER ADJACENT TO CATCH BASINS OR INLETS TO BE ADJUSTED OR RECONSTRUCTED AND SHALL BE INCLUDED IN THE PAY ITEM OF CATCH BASINS OR INLETS TO BE ADJUSTED OR RECONSTRUCTED AS SPECIFIED.



WHEN "A" IS GREATER THAN 2', 2-NO. 4 BARS SHALL BE PLACED AS SHOWN.

SAME REPAIR AS INDICATED ON OTHER SIDE OF FRAME AND GRATE.

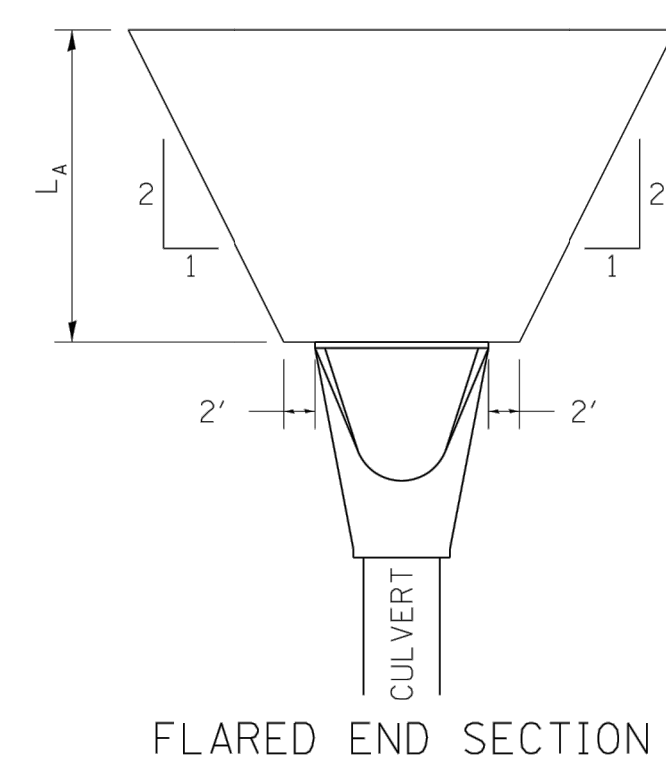
ALL DIMENSIONS ARE IN INCHES UNLESS OTHERWISE NOTED.

PLOT DATE = 4/17/2019

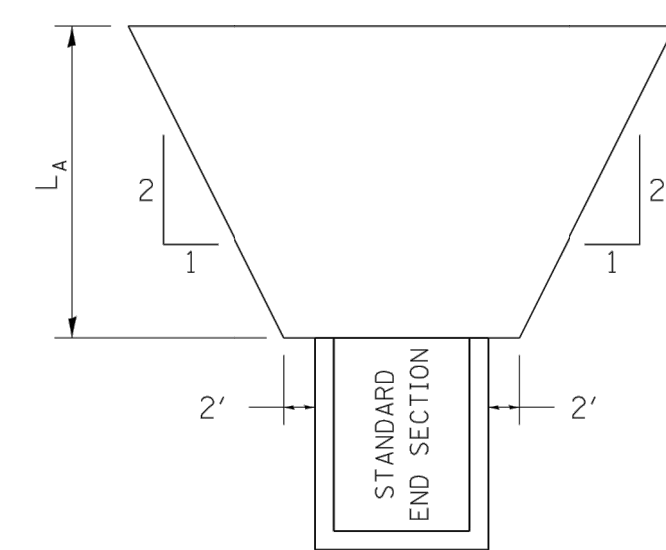
REVISED - 9-30-11	REGION 2 / DISTRICT 2 STANDARD				F.A. RTE.	SECTION	COUNTY	TOTAL SHEETS	SHEET NO.
REVISED -									
REVISED -					CONTRACT NO.				
REVISED -	SCALE: 1.0000' / in.	SHEET NO.	OF SHEETS	STA. TO STA.	FED. ROAD DIST. NO.	ILLINOIS FED. AID PROJECT			

CATCH BASIN OR INLETS TO BE ADJUSTED OR RECONSTRUCTED 17.4

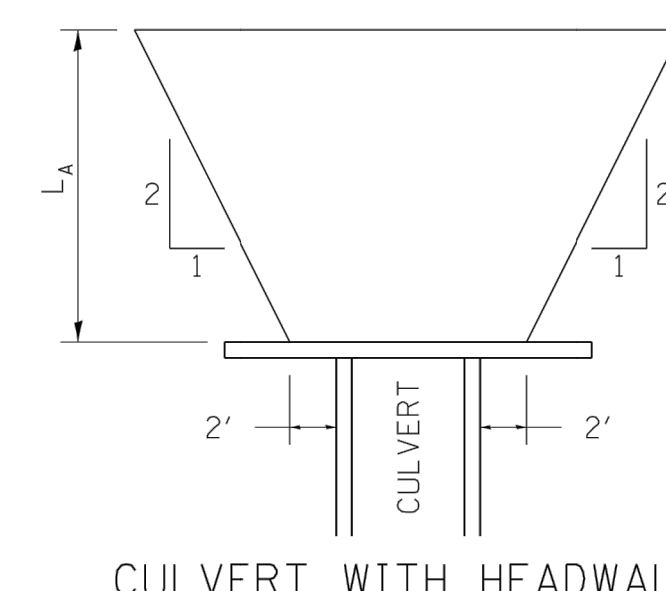
RIPRAP AT END SECTIONS



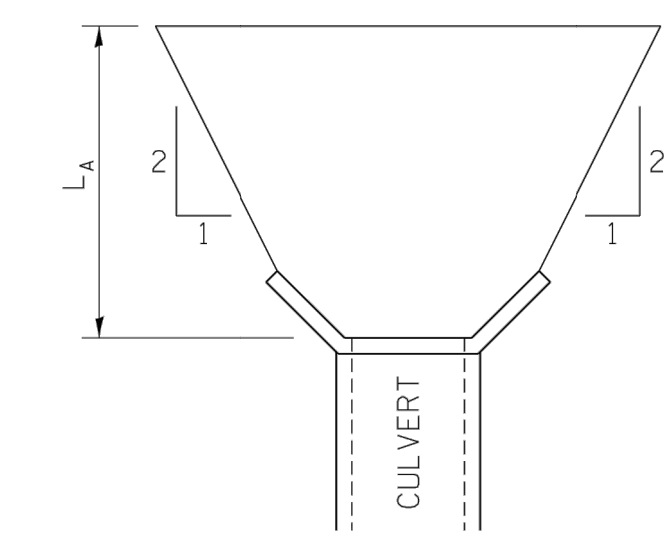
FLARED END SECTION



STANDARD END SECTION



CULVERT WITH HEADWALL



CULVERT WITH WING WALLS

L_A = APRON LENGTH (ft)

IF THE CULVERT OUTLETS INTO A DEFINED CHANNEL, RIPRAP BANK TO BANK FOR LENGTH (L_A).

STANDARD END SECTION:
542001 (PIPE), 542011 (ELLIPTICAL)
DISTRICT STANDARD 10.1 (BOX).

PLOT DATE = 4/17/2019

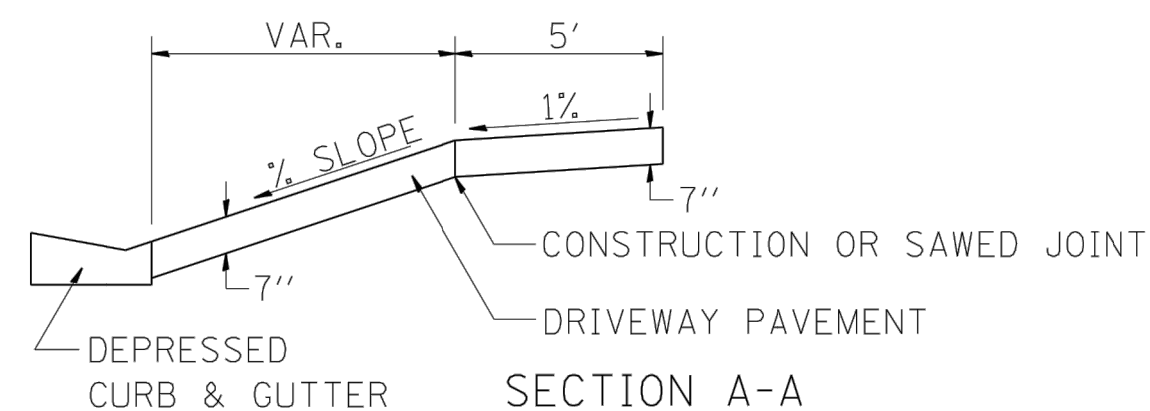
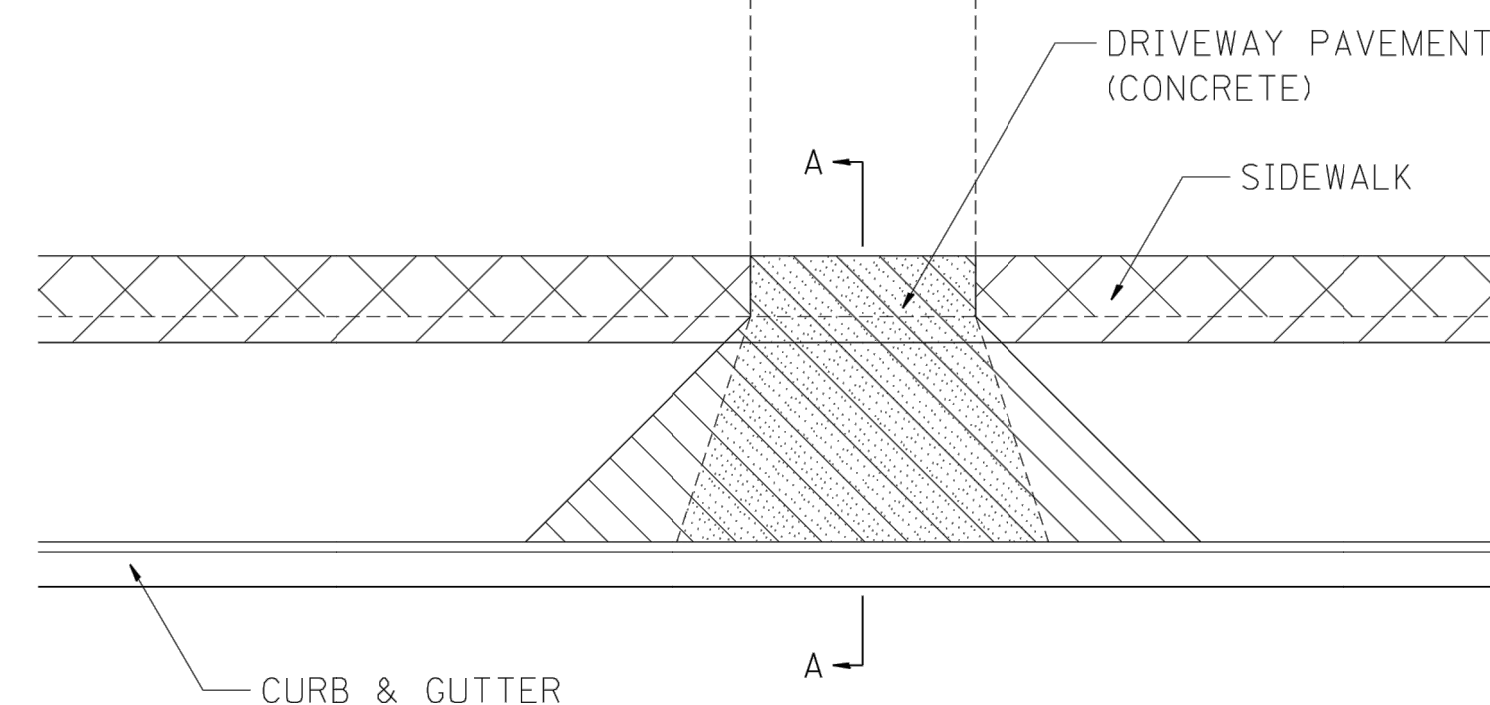
REVISED - 7-13-16	REGION 2 / DISTRICT 2 STANDARD				F.A. RTE.	SECTION	COUNTY	TOTAL SHEETS	SHEET NO.
REVISED - 11-12-14									
REVISED - 2-10-14					CONTRACT NO.				
REVISED -	SCALE: 1.0000' / in.	SHEET NO.	OF SHEETS	STA. TO STA.	FED. ROAD DIST. NO.	ILLINOIS FED. AID PROJECT			

RIPRAP AT END SECTIONS 19.4

SIDEWALK AND DRIVEWAY PAVEMENT PAY AREAS

PAY FOR AS

- SIDEWALK REMOVAL
- DRIVEWAY PAVEMENT REMOVAL
- PCC SIDEWALK 5
- PCC DRIVEWAY PAVEMENT 7



FOR DETAILS ON DIMENSIONS AND GRADES, SEE DISTRICT STANDARD 25.1 OR PLANS.

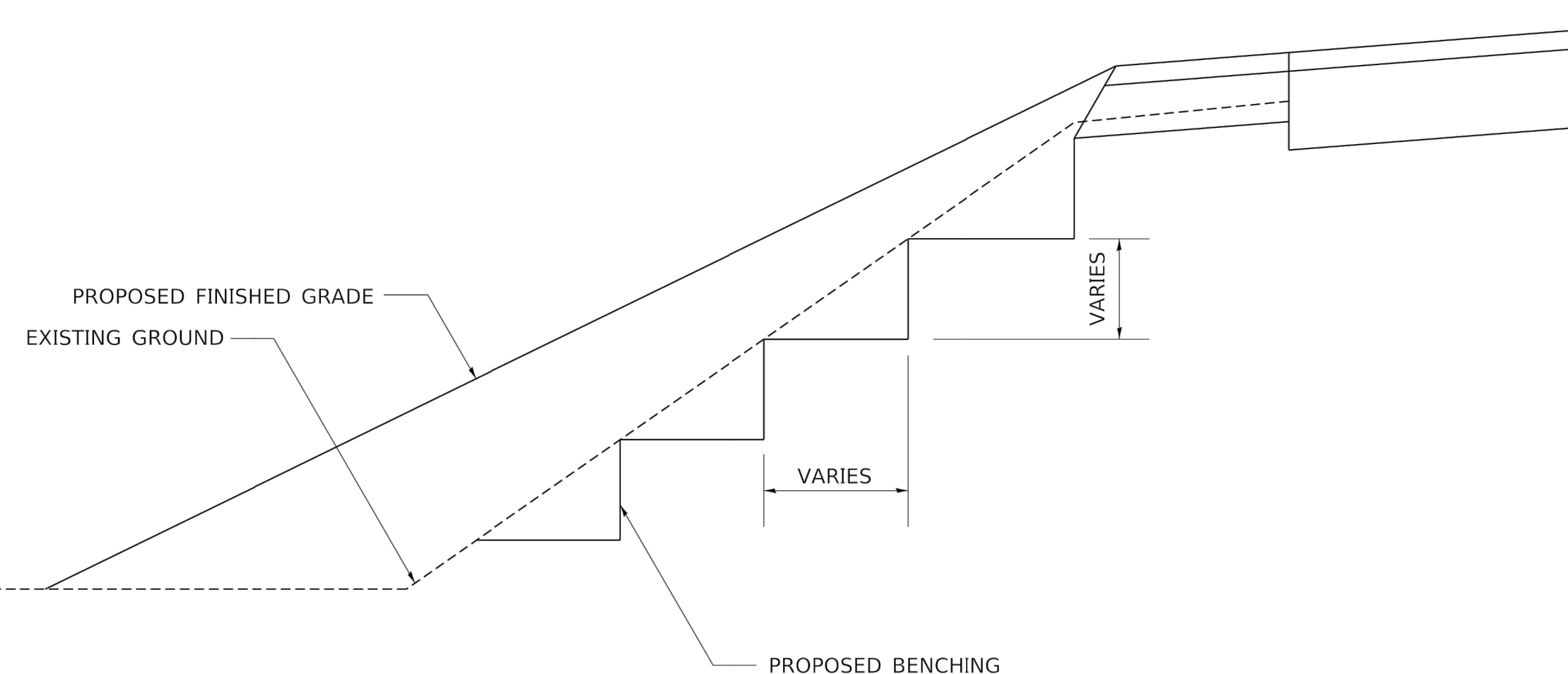
ALL DIMENSIONS ARE IN INCHES UNLESS OTHERWISE NOTED.

PLOT DATE = 4/17/2019

REVISED - 6-27-14	REGION 2 / DISTRICT 2 STANDARD				F.A. RTE.	SECTION	COUNTY	TOTAL SHEETS	SHEET NO.
REVISED - 10-03-11									
REVISED -					CONTRACT NO.				
REVISED -	SCALE: 1.0000' / in.	SHEET NO.	OF SHEETS	STA. TO STA.	FED. ROAD DIST. NO.	ILLINOIS FED. AID PROJECT			

SIDEWALK AND DRIVEWAY PAVEMENT PAY AREAS 35.4

TYPICAL BENCHING ON EXISTING EMBANKMENT



PLOT DATE = 5/14/2020

REVISED - 2-22-06	REGION 2 / DISTRICT 2 STANDARD				F.A. RTE.	SECTION	COUNTY	TOTAL SHEETS	SHEET NO.
REVISED -									
REVISED -					CONTRACT NO.				
REVISED -	SCALE: 1.0000' / in.	SHEET NO.	OF SHEETS	STA. TO STA.	FED. ROAD DIST. NO.	ILLINOIS FED. AID PROJECT			

TYPICAL BENCHING ON EXISTING EMBANKMENT 50.4