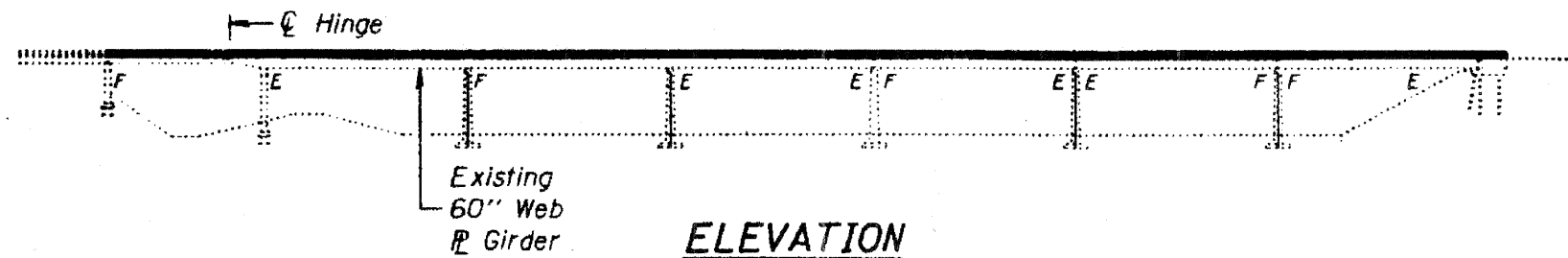
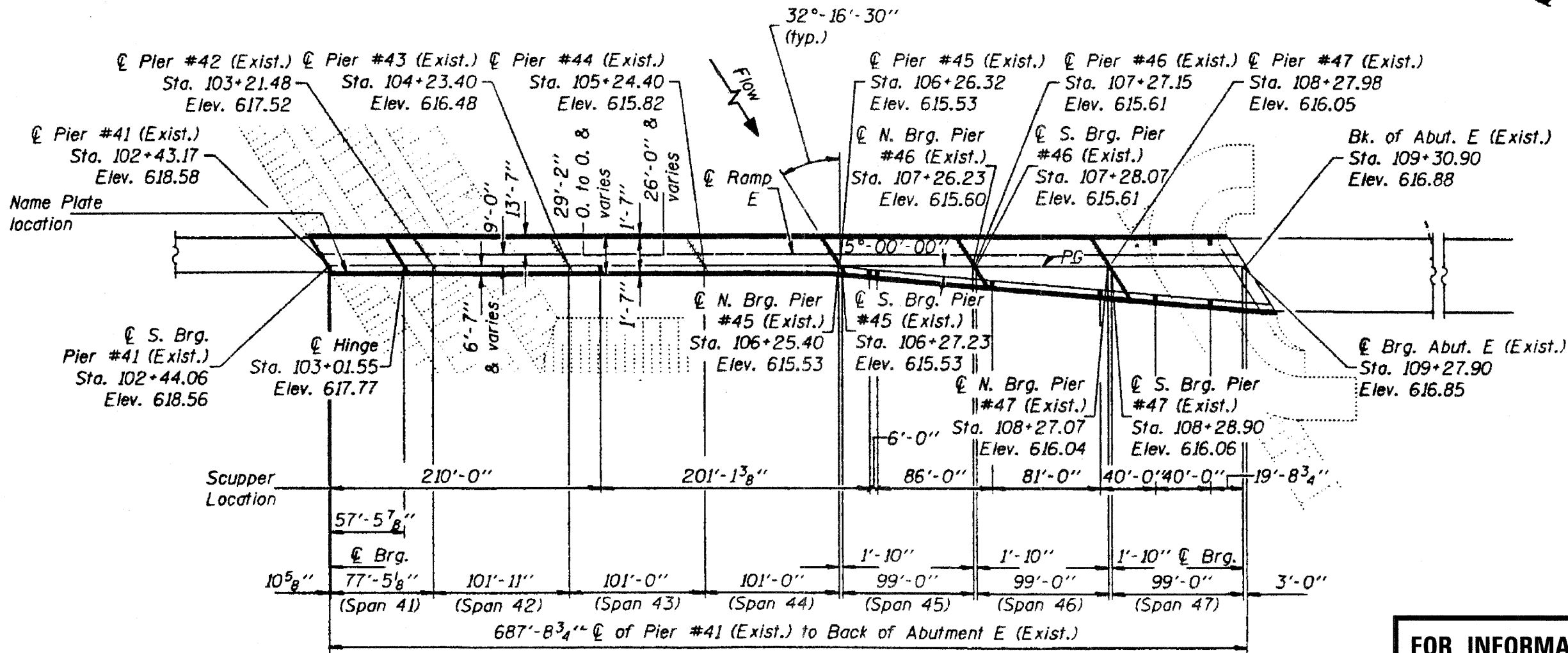


F.A.P. RTE.	SECTION	COUNTY	TOTAL SHEETS	SHEET NO.
373	0707-608 HB-I-4	COOK	40	25
STA.		TO STA.		
FED. ROAD DIST. NO.		ILLINOIS	FED. AID PROJECT	

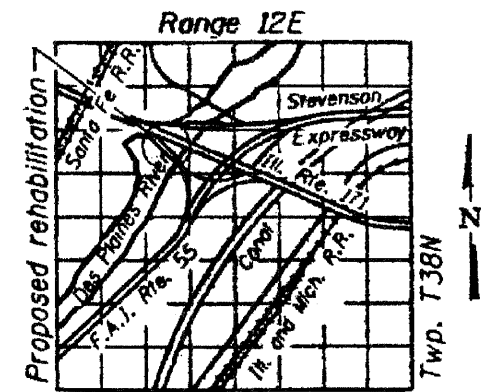
CONTRACT NO. 60C94



ELEVATION



PLAN



LOCATION SKETCH

FOR INFORMATION ONLY

REVISIONS	
NAME	DATE

ILLINOIS DEPARTMENT OF TRANSPORTATION
 GENERAL PLAN & ELEVATION
 IL. RTE. 171
 OVER
 DES PLAINES RIVER
 F.A.P. RTE. 373 SECTION: 0707-608 HB-I-4
 COOK COUNTY STATION 106+26.32
 STRUCTURE NO. 016-1026
 SCALE: NONE DRAWN BY: D.L./F.M.
 DATE: DECEMBER 8, 2008 CHECKED BY: B.N.S./J.C.N.
CHRISTIAN-ROGE & ASSOC., INC.
 CHICAGO ILLINOIS